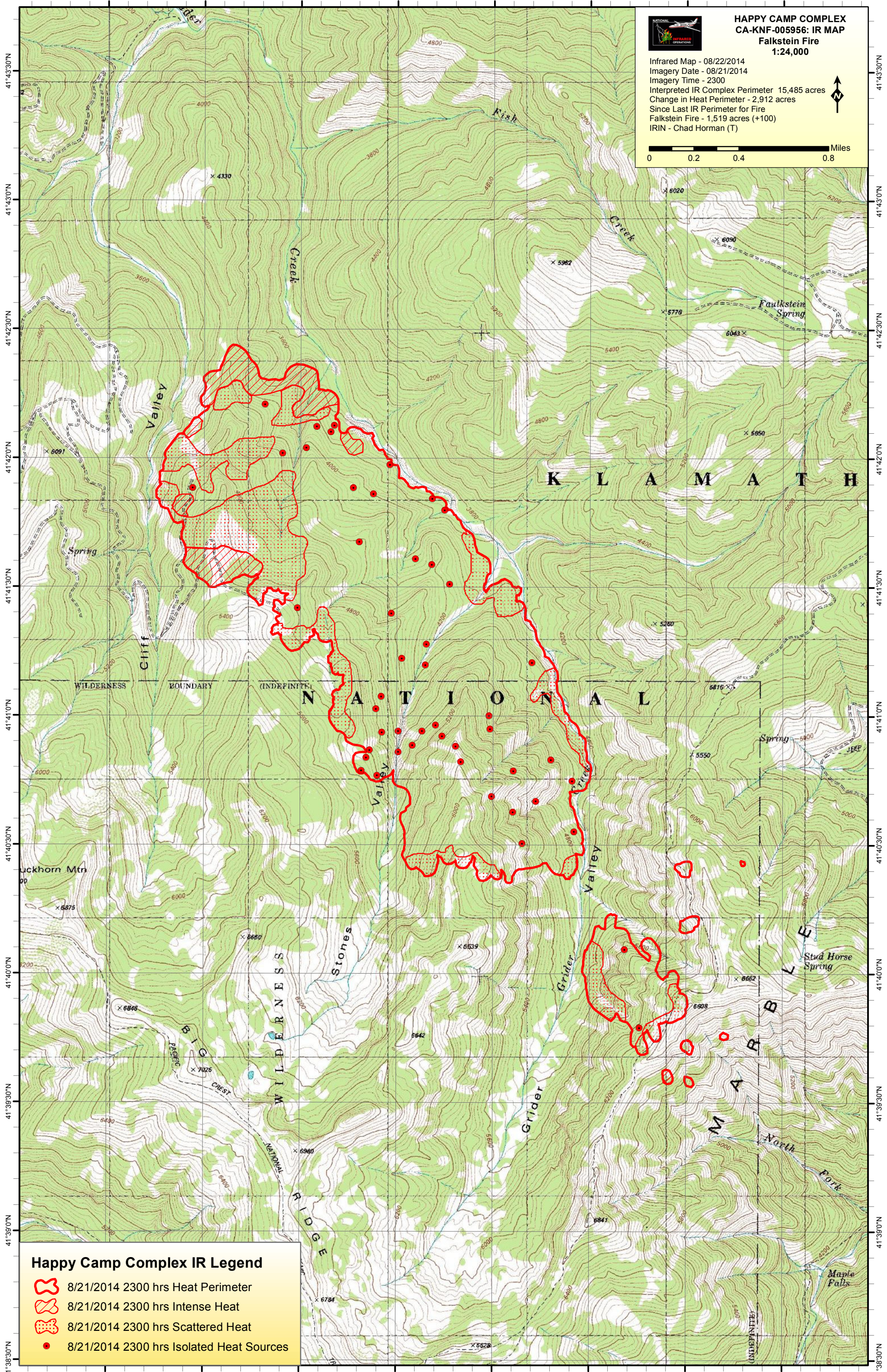



123°14'30"W 123°14'0"W 123°13'30"W 123°13'0"W 123°12'30"W 123°12'0"W 123°11'30"W 123°11'0"W







HAPPY CAMP COMPLEX CA-KNF-005956: IR MAP Falkstein Fire 1:24,000

Infrared Map - 08/22/2014
Imagery Date - 08/21/2014
Imagery Time - 2300
Interpreted IR Complex Perimeter 15,485 acres
Change in Heat Perimeter - 2,912 acres
Since Last IR Perimeter for Fire
Falkstein Fire - 1,519 acres (+100)
IRIN - Chad Horman (T)



Happy Camp Complex IR Legend

-  8/21/2014 2300 hrs Heat Perimeter
-  8/21/2014 2300 hrs Intense Heat
-  8/21/2014 2300 hrs Scattered Heat
-  8/21/2014 2300 hrs Isolated Heat Sources

123°14'30"W 123°14'0"W 123°13'30"W 123°13'0"W 123°12'30"W 123°12'0"W 123°11'30"W 123°11'0"W 41°38'30"N 41°39'0"N 41°39'30"N 41°40'0"N 41°40'30"N 41°41'0"N 41°41'30"N 41°42'0"N 41°42'30"N 41°43'0"N