


123°24'0"W 123°23'0"W 123°22'0"W 123°21'0"W 123°20'0"W 123°19'0"W 123°18'0"W 123°17'0"W 123°16'0"W 123°15'0"W

41°51'0"N  
41°50'0"N  
41°49'0"N  
41°48'0"N  
41°47'0"N  
41°46'0"N  
41°45'0"N  
41°44'0"N  
41°43'0"N  
41°42'0"N  
41°41'0"N  
41°40'0"N



### HAPPY CAMP COMPLEX CA-KNF-005956: IR MAP Frying Pan 1:55,000

Infrared Map - 08/22/2014  
Imagery Date - 08/21/2014  
Imagery Time - 2300  
Interpreted IR Complex Perimeter 15,485 acres  
Change in Heat Perimeter - 2,912 acres  
Since Last IR Perimeter for Fire  
Frying Pan Fire - 13,696 acres (+2,812)  
IRIN - Chad Horman (T)







Isolated Heat

Frying Pan

China

Isolated Heat

#### Happy Camp Complex IR Legend

-  8/21/2014 2300 hrs Heat Perimeter
-  8/21/2014 2300 hrs Intense Heat
-  8/21/2014 2300 hrs Scattered Heat
-  8/21/2014 2300 hrs Isolated Heat Sources

123°24'0"W 123°23'0"W 123°22'0"W 123°21'0"W 123°20'0"W 123°19'0"W 123°18'0"W 123°17'0"W 123°16'0"W 123°15'0"W