


123°24'0"W 123°23'0"W 123°22'0"W 123°21'0"W 123°20'0"W 123°19'0"W 123°18'0"W 123°17'0"W 123°16'0"W 123°15'0"W

41°51'0"N
41°50'0"N
41°49'0"N
41°48'0"N
41°47'0"N
41°46'0"N
41°45'0"N
41°44'0"N
41°43'0"N
41°42'0"N
41°41'0"N
41°40'0"N



HAPPY CAMP COMPLEX CA-KNF-005956: IR MAP Frying Pan 1:55,000

Infrared Map - 08/22/2014
Imagery Date - 08/21/2014
Imagery Time - 2300
Interpreted IR Complex Perimeter 15,485 acres
Change in Heat Perimeter - 2,912 acres
Since Last IR Perimeter for Fire
Frying Pan Fire - 13,696 acres (+2,812)
IRIN - Chad Horman (T)







Isolated Heat

Frying Pan

China

Isolated Heat

Happy Camp Complex IR Legend

-  8/21/2014 2300 hrs Heat Perimeter
-  8/21/2014 2300 hrs Intense Heat
-  8/21/2014 2300 hrs Scattered Heat
-  8/21/2014 2300 hrs Isolated Heat Sources

123°24'0"W 123°23'0"W 123°22'0"W 123°21'0"W 123°20'0"W 123°19'0"W 123°18'0"W 123°17'0"W 123°16'0"W 123°15'0"W