


123°25'0"W



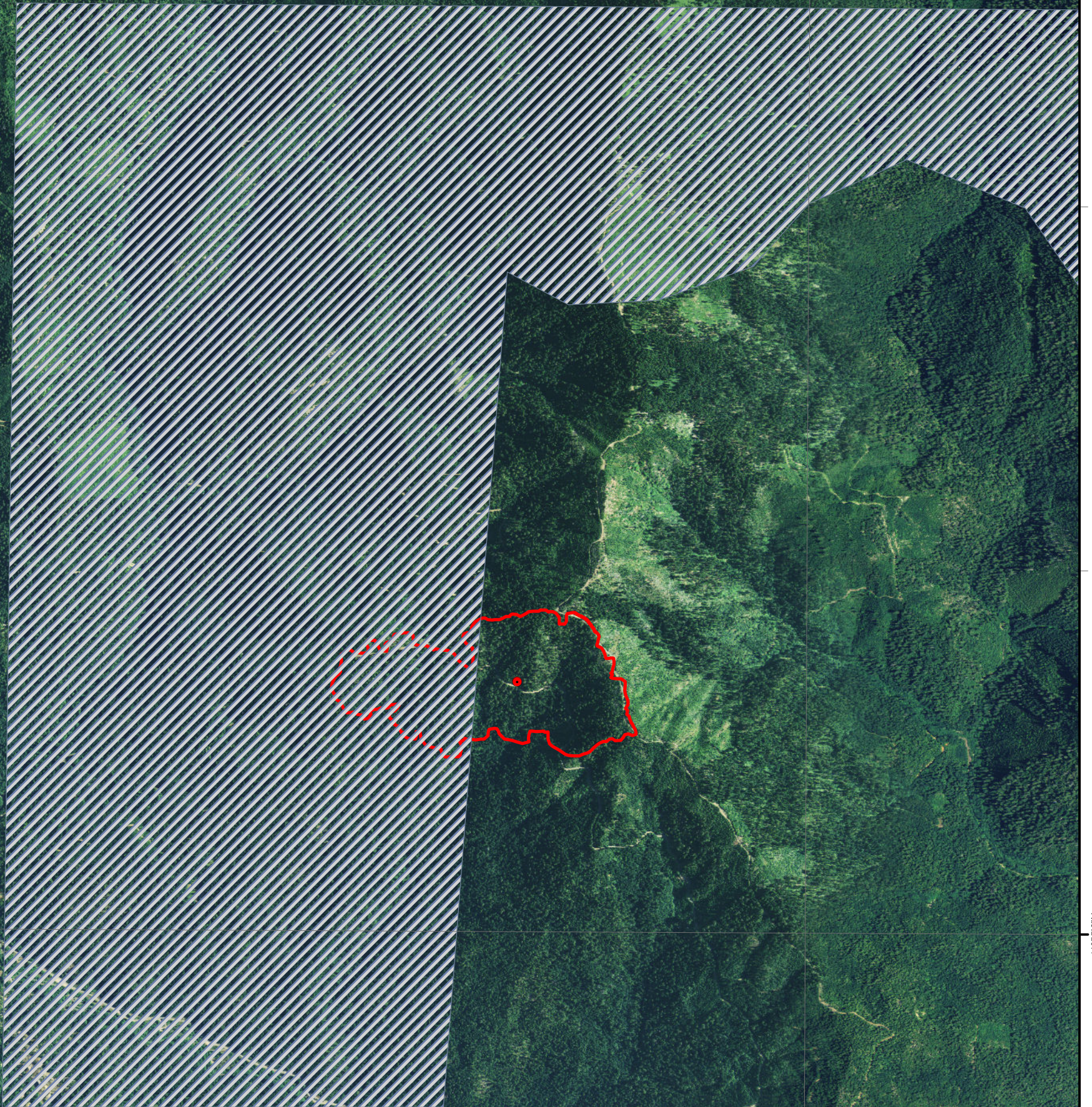
**HAPPY CAMP COMPLEX
CA-KNF-005956: IR Map
Kemper Fire
1:24,000**

Infrared Map - 08/22/2014
Imagery Date - 08/21/2014
Imagery Time - 2300
Interpreted IR Complex Perimeter 15,485 acres
Change in Heat Perimeter - 2,912 acres
Since Last IR Perimeter for Fire
Kemper Fire - 186 acres (+0)
IRIN - Chad Horman (T)








41°55'0"N

41°55'0"N



Happy Camp Complex IR Legend

-  8/21/2014 2300 hrs Heat Perimeter
-  8/21/2014 2300 hrs Intense Heat
-  8/21/2014 2300 hrs Scattered Heat
-  8/21/2014 2300 hrs Isolated Heat Sources
-  Unable To Map

USDA, BLM and FS personnel

123°25'0"W