





123°24'0"W 123°22'0"W 123°20'0"W 123°18'0"W 123°16'0"W 123°14'0"W 123°12'0"W 123°10'0"W 123°9'0"W 123°8'0"W 123°7'0"W 123°6'0"W 123°5'0"W 123°4'0"W 123°3'0"W 123°2'0"W 123°1'0"W

Happy Camp Complex
CA-KNF-005956
Frying Pan and Faulkstein



 Isolated Heat	 Intense Heat
 Scattered Heat	 Heat Perimeter

Frying Pan


Falkstein


-123° 11.899', 41° 49.730'

-123° 6.896', 41° 48.734'

-123° 6.973', 41° 46.695'

Infrared Map for 8/30/2014
Imagery Acquired: 8/30/2014 @ 0005 MDT
Interpreted Total Complex Acres: 57,802 (+13,319)
Frying Pan and Faulkstein Acres: 57,537 (+13,319)

IRIN: Jen Frazer 0 0.5 1
Scale 1:75K  Miles



123°24'0"W 123°22'0"W 123°20'0"W 123°18'0"W 123°16'0"W 123°14'0"W 123°12'0"W 123°10'0"W 123°9'0"W 123°8'0"W 123°7'0"W 123°6'0"W 123°5'0"W 123°4'0"W 123°3'0"W 123°2'0"W 123°1'0"W

Source: Esri, DigitalGlobe, GeoEye, i-cubed, Earthstar Geographics, CNES/Airbus DS, USDA, AeroGRID, IGN, and the GIS User Community