

















Modoc July Complex

CA-MDF-344

Gulch Fire
CA-MDF-357

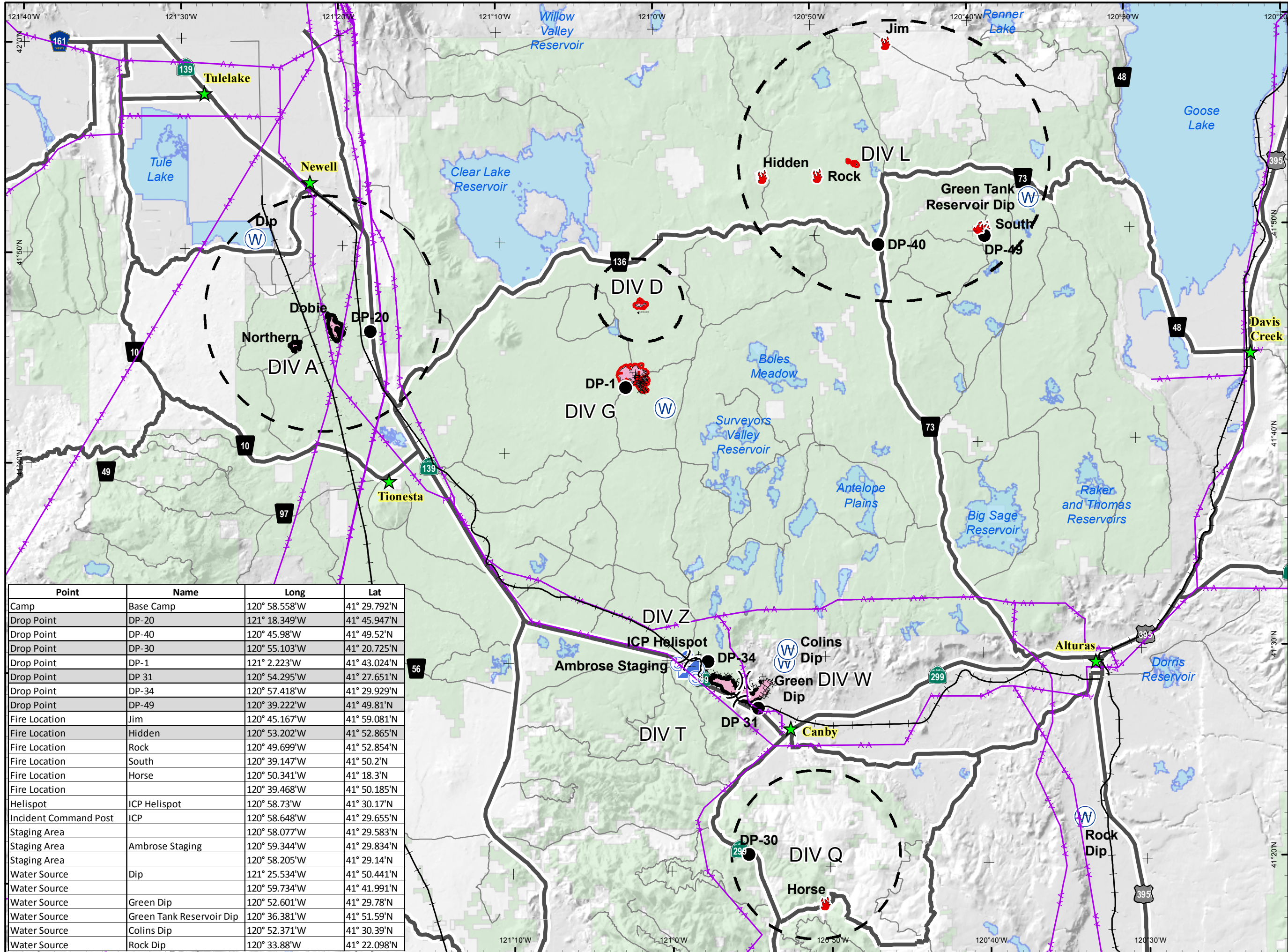
Aviation Map
July 7, 2014

-  Uncontrolled Fire Edge
-  Completed Dozer Line
-  Completed Line
-  Division
-  Camp
-  Drop Point
-  Fire Location
-  Helispot
-  Incident Command Post
-  Staging Area
-  Water Source
-  Division Areas
-  Transmission Lines
-  Major Roads
-  Road
-  Railroad



0 2 4 6 8 Miles

Map Datum: Nad 83 UTM Zone 10
NorCal 2 GIS 7/6/2014 11:28:05 PM



Point	Name	Long	Lat
Camp	Base Camp	120° 58.558'W	41° 29.792'N
Drop Point	DP-20	121° 18.349'W	41° 45.947'N
Drop Point	DP-40	120° 45.98'W	41° 49.52'N
Drop Point	DP-30	120° 55.103'W	41° 20.725'N
Drop Point	DP-1	121° 2.223'W	41° 43.024'N
Drop Point	DP 31	120° 54.295'W	41° 27.651'N
Drop Point	DP-34	120° 57.418'W	41° 29.929'N
Drop Point	DP-49	120° 39.222'W	41° 49.81'N
Fire Location	Jim	120° 45.167'W	41° 59.081'N
Fire Location	Hidden	120° 53.202'W	41° 52.865'N
Fire Location	Rock	120° 49.699'W	41° 52.854'N
Fire Location	South	120° 39.147'W	41° 50.2'N
Fire Location	Horse	120° 50.341'W	41° 18.3'N
Fire Location		120° 39.468'W	41° 50.185'N
Helispot	ICP Helispot	120° 58.73'W	41° 30.17'N
Incident Command Post	ICP	120° 58.648'W	41° 29.655'N
Staging Area		120° 58.077'W	41° 29.583'N
Staging Area	Ambrose Staging	120° 59.344'W	41° 29.834'N
Staging Area		120° 58.205'W	41° 29.14'N
Water Source	Dip	121° 25.534'W	41° 50.441'N
Water Source		120° 59.734'W	41° 41.991'N
Water Source	Green Dip	120° 52.601'W	41° 29.78'N
Water Source	Green Tank Reservoir Dip	120° 36.381'W	41° 51.59'N
Water Source	Collins Dip	120° 52.371'W	41° 30.39'N
Water Source	Rock Dip	120° 33.88'W	41° 22.098'N