

122°51'W

122°50'W

122°49'W

122°48'W


122°47'W

# Coffee Complex

## CA-SHF-002299

### Infrared Interpretation

Imagery Date:  
08/11/2014 2356 Hrs  
Heat acres: 6,181



41°11'N

41°11'N

41°10'N

41°10'N

41°9'N

41°9'N

41°8'N

41°8'N





41°7'N

41°7'N



IRIN: Joe Larson  
Map produced:  
8/12/2014 0249 hrs



-  Heat Perimeter
-  Intense Heat Areas
-  Scattered Heat Areas
-  Isolated Heat Sources

NAD 1983 UTM Zone 10N

122°51'W

122°50'W

122°49'W

122°48'W

122°47'W