




**Five Mile Fire**  
 CA-KNF-006160  
 Heat acres: 45  
 Infrared Interpretation  
 Imagery Date:  
 08/03/2015 2302 Hrs



-  Heat Perimeter
-  Scattered Heat Areas
-  Isolated Heat Sources

NAD 1983 UTM Zone 10N



IRIN: Kyle Felker  
 Map produced:  
 8/3/2015 2340 hrs