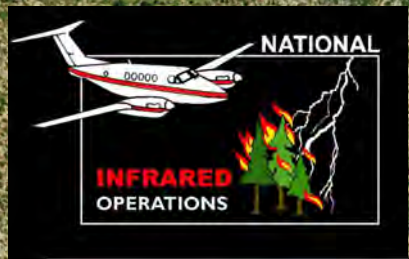


123°32'W

123°31'W

Five Mile Fire
 CA-KNF-006160
 Heat acres: 52
 Infrared Interpretation
 Imagery Date:
 08/0/2015 2203 Hrs





123° 31.432' W 41° 45.572' N



41°45'N

41°45'N

-  Heat Perimeter
-  Isolated Heat Sources
- NAD 1983 UTM Zone 10N

IRIN: Kyle Felker
 Map produced:
 8/5/2015 2312 hrs



123°32'W

123°31'W

Source: Esri, DigitalGlobe, GeoEye, Earthstar Geographics, CNES/Airbus DS, USDA, USGS, AEX, Ge...