

123°32'W

123°31'W

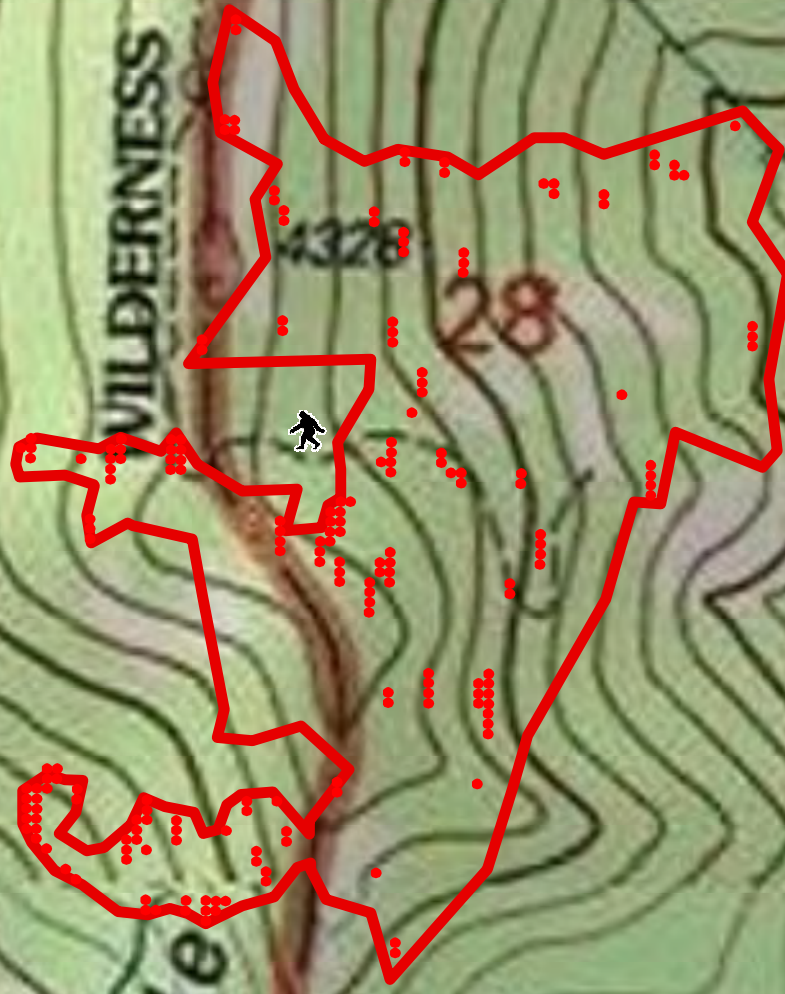
Five Mile Fire
 CA-KNF-006160
 Heat acres: 52
 Infrared Interpretation
 Imagery Date:
 08/0/2015 2203 Hrs




123° 31.432' W 41° 45.572' N



41°45'N

41°45'N



IRIN: Kyle Felker
 Map produced:
 8/5/2015 2314 hrs



 Heat Perimeter
 Isolated Heat Sources
 NAD 1983 UTM Zone 10N

123°32'W

123°31'W