






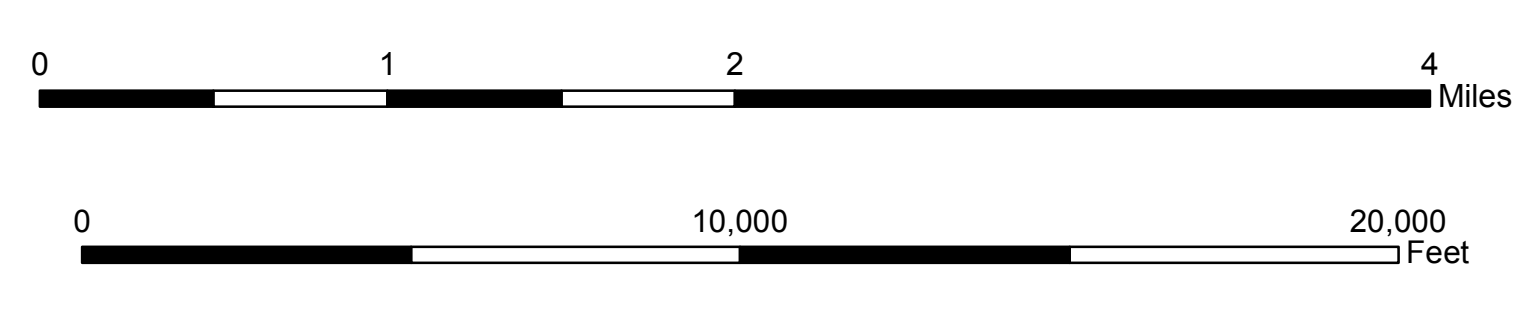


**Briefing Map**

1,853 Acres  
 Frog Fire  
 CA-MDF-570  
 August 1, 2015  
 Day Shift

-  FirePolygon
-  Uncontrolled Fire Edge
-  Staging Area
-  Power Lines
-  Division
-  Railroad



Prepared by:  
 LAC  
 07/31/2015 2200 hrs