

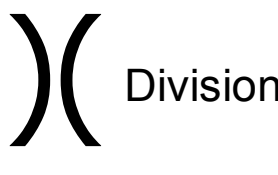







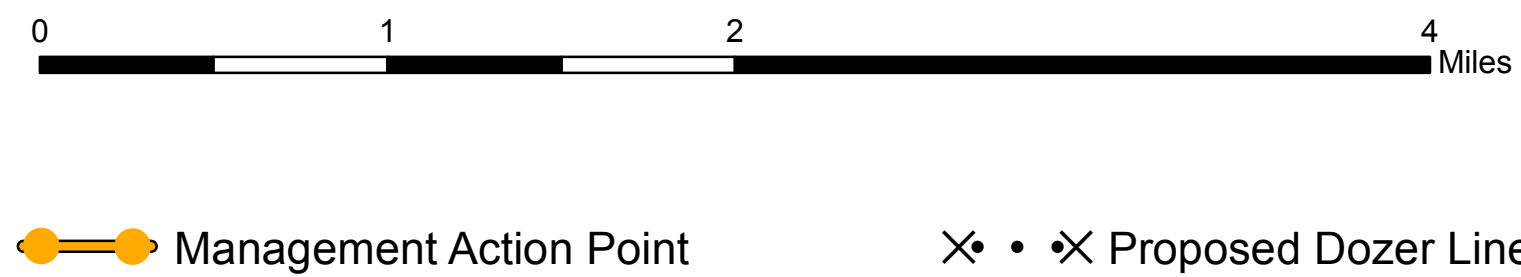


Briefing Map

3,661 Acres
 Frog Fire
 CA-MDF-570
 August 2, 2015
 Night Shift

-  Fire Polygon
-  Uncontrolled Fire Edge
-  Division
-  Drop Point
-  Staging Area
-  Water Source
-  Railroad
-  Power Lines
-  Railroad



Prepared by:
 LAC
 08/2/2015 1551 hrs