

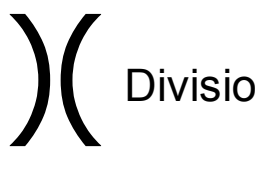





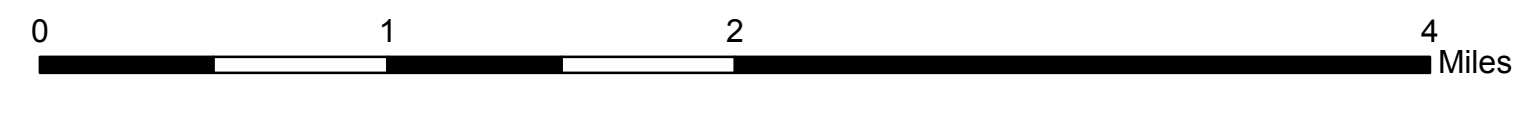



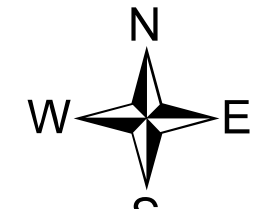
# Ops Map

3,661 Acres  
 Frog Fire  
 CA-MDF-570  
 August 2, 2015  
 Night Shift

-  Fire Polygon
-  Uncontrolled Fire Edge
-  Division
-  Drop Point
-  Staging Area
-  Water Source
-  Power Lines
-  Railroad



-  Management Action Point
-  Proposed Dozer Line



Prepared by:  
 LAC  
 08/2/2015 1551 hrs