

















Ops Map

Frog Fire
 CA-MDF-00570
 August 3, 2015
 Night Shift
 4,213 Acres

-  Uncontrolled Fire Edge
-  Completed Dozer Line
-  Management Action Point
-  Proposed Dozer Line
-  Division
-  Drop Point
-  Staging Area
-  Water Source
-  Transmission Line / Gas Line
-  Railroad
-  Major Roads
-  Road
-  Beatty Plantations
-  Plantations
-  USDA Forest Service

Interagency Incident Management Team
 Nor Cal 1



1 0.5 0 1 Miles

NorCal 1 GIS
 August 02, 2015
 2221 Hours