










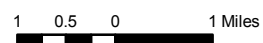


Air Ops Map

Frog Fire
 CA-MDF-00570
 August 4, 2015
 Day Shift
 4,745 Acres

-  TFR
-  Uncontrolled Fire Edge
-  Completed Dozer Line
-  Completed Line
-  Railroad
-  Drop Point
-  Helispot
-  Staging Area
-  Water Source
-  Division
-  Transmission Line / Gas Line



Label	X	Y
ICP	120° 58.416' W	41° 29.762' N
H-1 Frog Helibase	121° 15.970' W	41° 40.671' N
Happy Camp Fire Station (CalFire)	121° 8.494' W	41° 27.044' N
DP-5	121° 24.740' W	41° 28.118' N
DP-10	121° 24.386' W	41° 27.055' N
DP-20	121° 21.774' W	41° 24.337' N
DP-23	121° 22.517' W	41° 23.983' N
DP-40	121° 25.515' W	41° 24.776' N
Timber Mtn Well	121° 17.138' W	41° 36.514' N
Mud Springs Well	121° 17.017' W	41° 29.155' N
Lava CG Well/Pond	121° 20.229' W	41° 23.987' N
Long Bell	121° 24.556' W	41° 27.999' N
Egg Lake Dip	121° 17.524' W	41° 19.797' N
Water Source	121° 24.998' W	41° 28.043' N
H-2 (ICP, Type 2)	120° 58.758' W	41° 30.195' N
H-3 (Type 2)	121° 24.950' W	41° 29.029' N
H-4 (Type 2)	121° 21.598' W	41° 23.910' N