











Prepared by:
LAC
08/4/2015 1407 hrs

Transportation Map
Frog Fire
CA-MDF-570
4,587 Acres
August 4, 2015
Night Shift

-  Fire Polygon
-  Incident Command Post
-  Staging Area
-  Division
-  Drop Point
-  Water Source
-  Helispot
-  Primary Access Roads
-  Railroad
-  Roads

