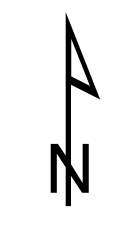

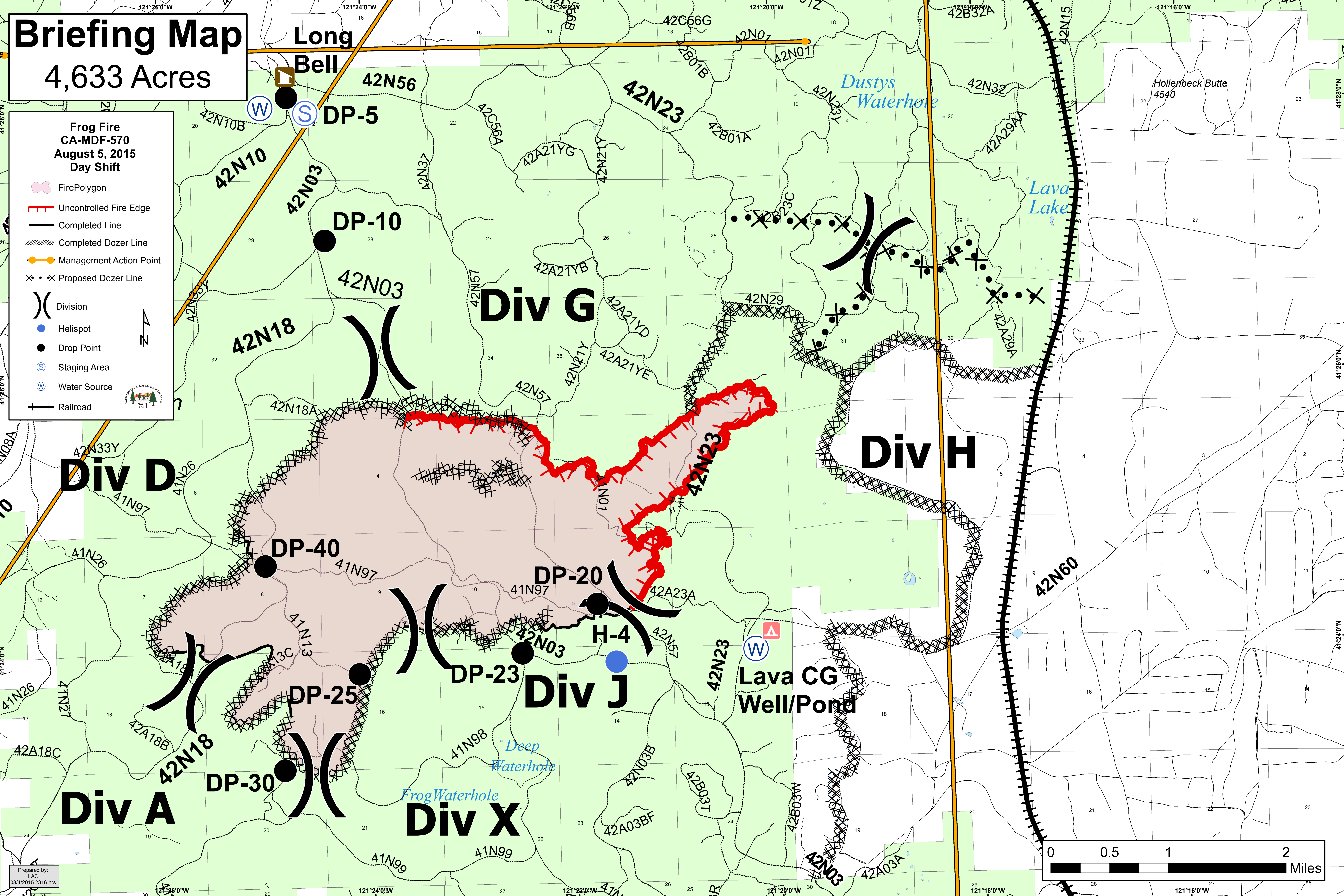


Briefing Map

4,633 Acres

**Frog Fire
CA-MDF-570
August 5, 2015
Day Shift**

- FirePolygon
- Uncontrolled Fire Edge
- Completed Line
- Completed Dozer Line
- Management Action Point
- Proposed Dozer Line
- Division
- Helispot
- Drop Point
- Staging Area
- Water Source
- Railroad

Prepared by:
LAC
08/4/2015 2316 hrs

