

121°26'W

121°25'W

121°24'W

121°23'W

121°22'W

121°21'W

# Frog Fire

Heat Acres: 3,661

CA-MDF-00570

Infrared Interpretation

Imagery Date:

8/01/2015 2200 Hrs



1:33,000



41°28'N  
41°27'N

41°28'N  
41°27'N

41°26'N

41°26'N

41°25'N

41°25'N

41°24'N

41°24'N

41°23'N

41°23'N

41°22'N

41°22'N


41°21'N

41°21'N







IRIN: K Felker  
Map produced:  
8/2/2015 0004 hrs

0 1,750 3,500 7,000



Feet

-  Heat Perimeter
  -  Intense Heat Areas
  -  Scattered Heat Areas
  -  Isolated Heat Sources
- NAD 1983 UTM Zone 10N

121°27'W

121°26'W

121°25'W

121°24'W

121°23'W

121°22'W

121°21'W