
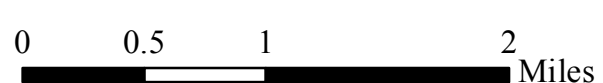







Copyright © 2013 National Geographic Society, i-cubed

 **INFRARED MAP**
 Dodge (CA-NOD-003806)
 10,525 Infrared Acres
 Flight: Aug 09, 2015 @ 2104 PDT
IRIN: Cheron Ferland (Oregon)



-  Isolated Heat
-  Fire Perimeter (Aug 08, 2015 @ 2207)
-  Heat Perimeter
-  No Intense Heat
-  Scattered Heat