











SADDLE FIRE
SHF-1371
JUNE 14, 2015
PILOT MAP

-  TFR - Saddle - 5/7455 - 5nm
-  Camp
-  Unimproved Landing Site
-  Fire Perimeter
-  Transmission Lines
-  Division
-  Drop Point
-  Water Source


NORTH

 0 1 2
 Miles
 Map Datum: Nad 83 UTM Zone 10
 NorCal 2 GIS: 6/14/2015 12:38:10 AM

