

123°30'0"W 123°28'0"W 123°26'0"W 123°24'0"W 123°22'0"W 123°20'0"W 123°18'0"W 123°16'0"W 123°14'0"W




### River Complex CA-SHF-002066: IR Map 1:100,000

Infrared Map - 10/01/2015  
Imagery Date - 09/30/2015  
Imagery Time - 2057 PDT  
Interpreted Acres - 77,155  
Change in perimeter acres from  
previous IR - 56







IRIN - Chad Horman  
NAD83 UTM 10N



41°40'N  
41°20'N  
41°00'N  
40°58'0"N  
40°56'0"N  
40°54'0"N  
40°52'0"N  
40°50'0"N  
40°48'0"N  
40°46'0"N  
40°44'0"N

41°40'N  
41°20'N  
41°00'N  
40°58'0"N  
40°56'0"N  
40°54'0"N  
40°52'0"N  
40°50'0"N  
40°48'0"N  
40°46'0"N  
40°44'0"N

#### River Complex IR Legend

-  Isolated Heat
-  Heat Perimeter
-  Intense Heat
-  Scattered Heat

123°30'0"W 123°28'0"W 123°26'0"W 123°24'0"W 123°22'0"W 123°20'0"W 123°18'0"W 123°16'0"W 123°14'0"W