














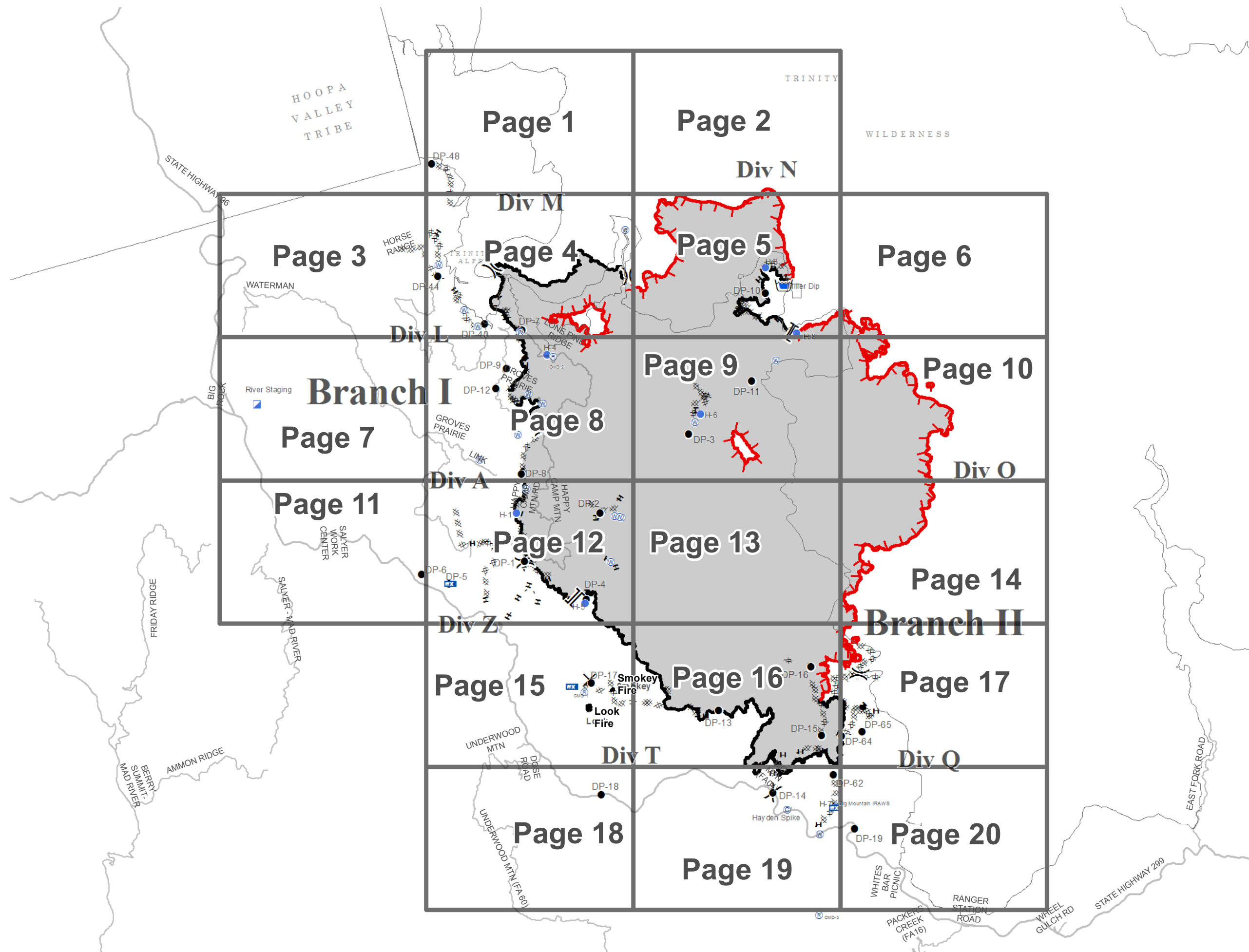
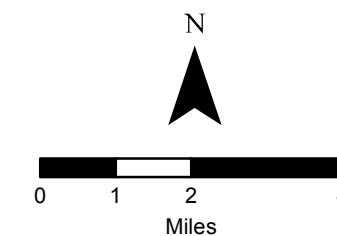
**River Complex
CA-SHF-002066**

September 3, 2015



IAP Index

-  Incident Command Post
-  Camp
-  Drop Point
-  Helispot
-  Dip Site
-  Mobile Weather Unit
-  Repeater
-  Water Source
-  Branch
-  Division
-  Uncontrolled Fire Edge
-  Proposed Dozer Line
-  Completed Dozer Line
-  Completed Line
-  Hand Line



River Complex

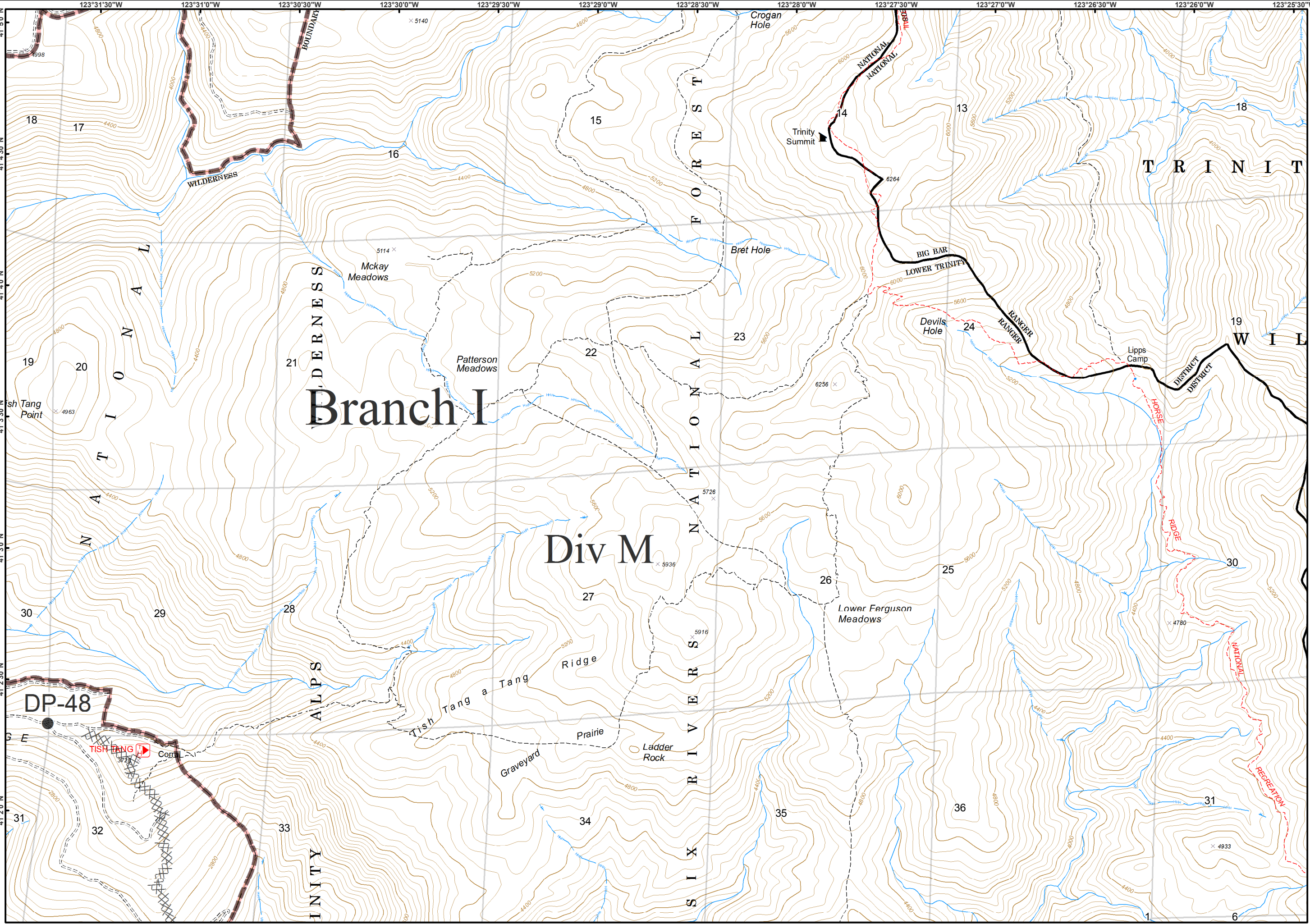

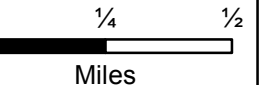
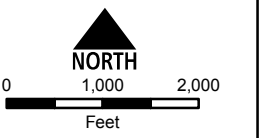
CA-SHF-002066

09/03/2015



IAP Tiles
Page - 1

- Drop Point
- XXX Completed Dozer Line
- W Wilderness




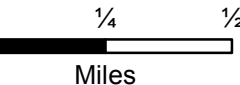
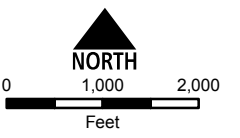
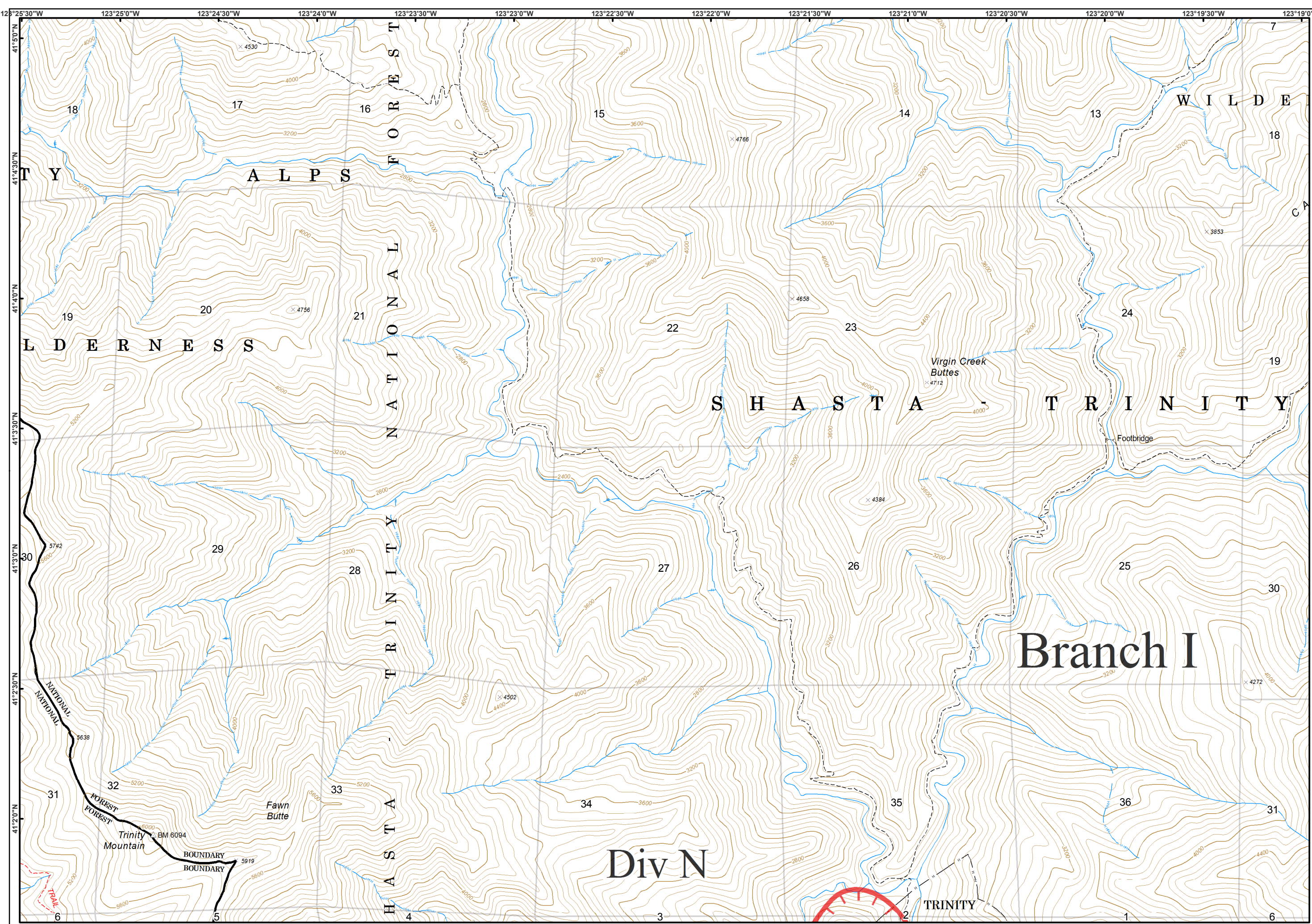
River Complex

CA-SHF-002066

09/03/2015



IAP Tiles
Page - 2



River Complex

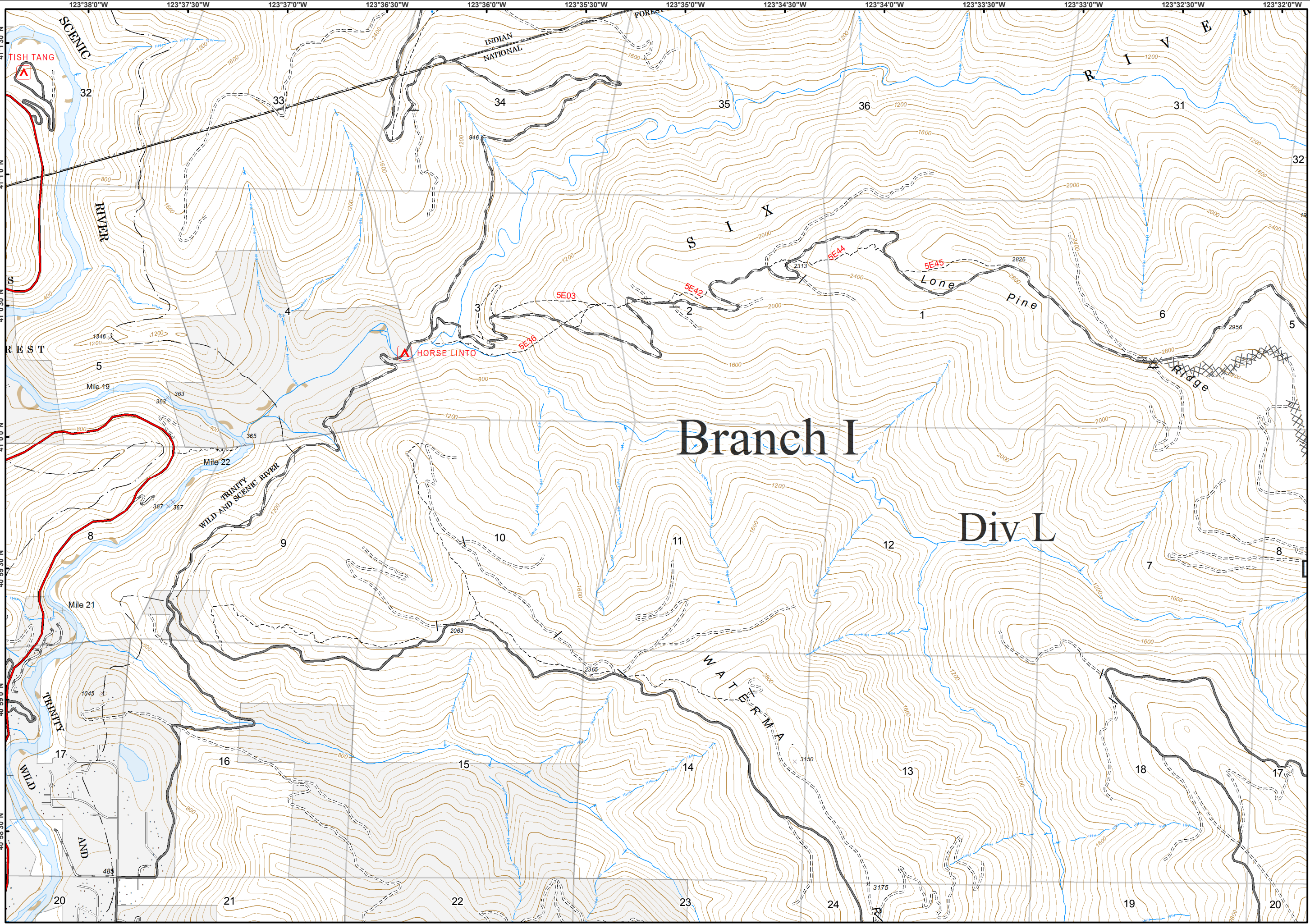
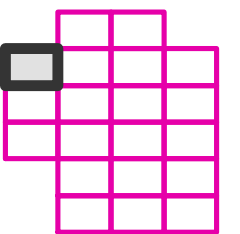
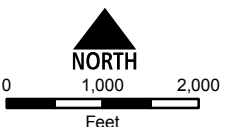
CA-SHF-002066

09/03/2015



IAP Tiles
Page - 3

Completed Dozer Line



River Complex

CA-SHF-002066

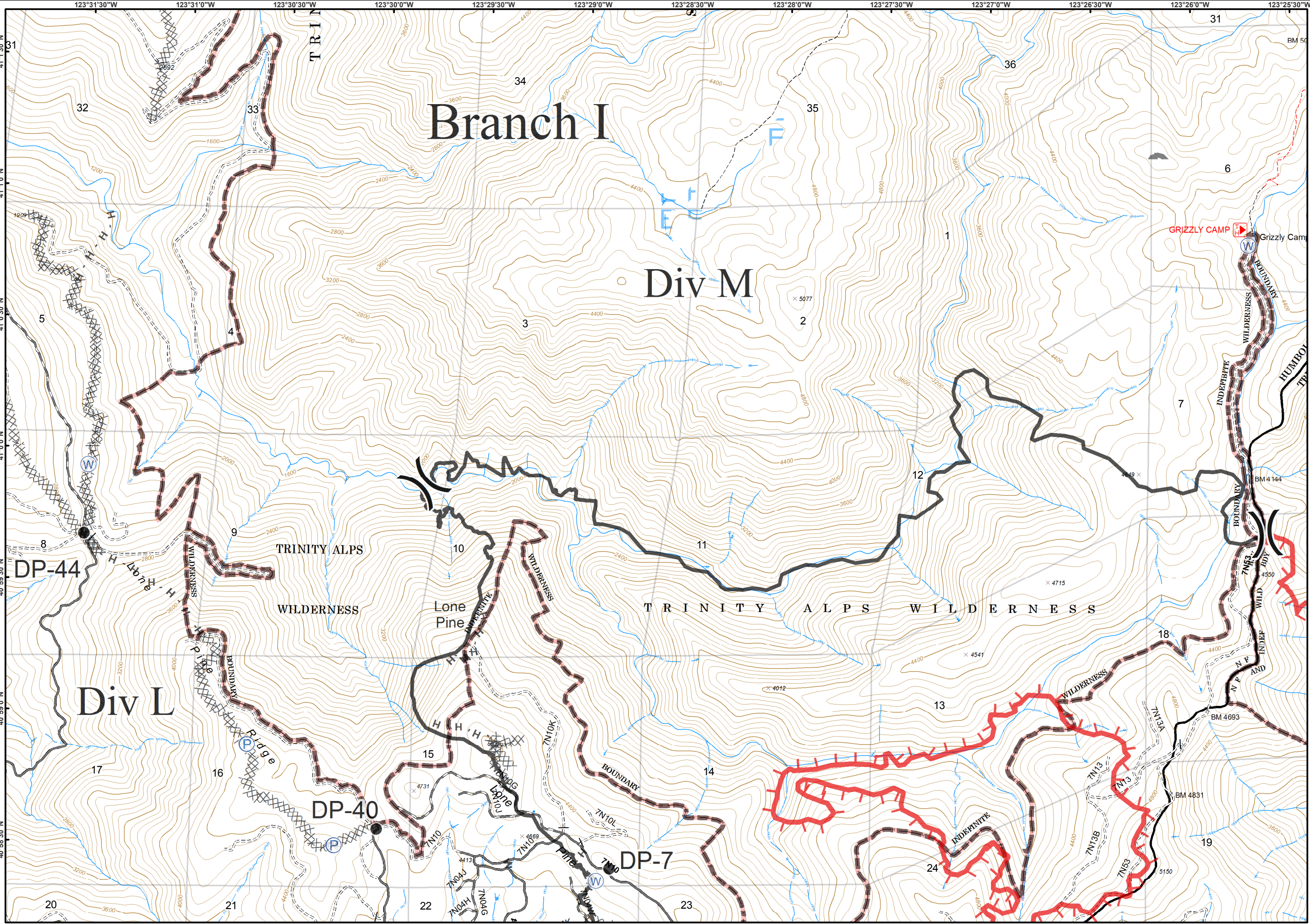
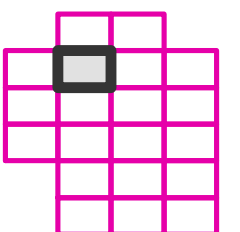
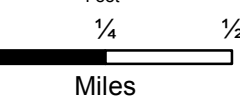
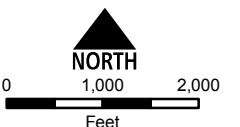
09/03/2015

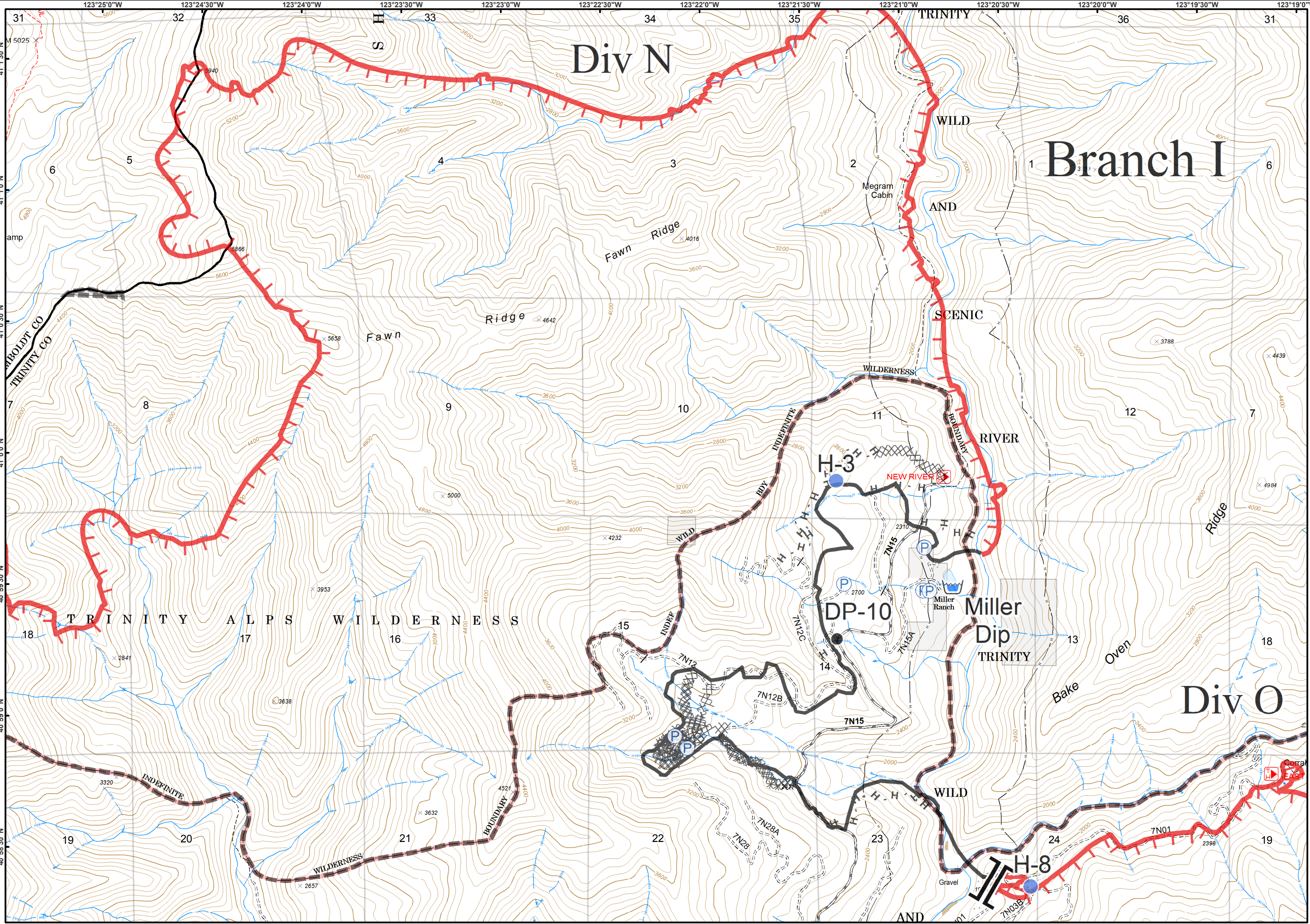
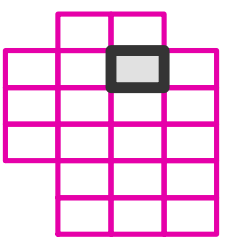
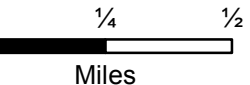
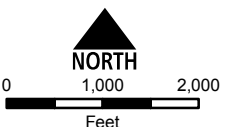
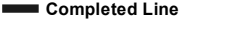


IAP Tiles
Page - 4



- Drop Point
- P Pump
- W Water Source
- Uncontrolled Fire Edge
- Completed Dozer Line
- Completed Line
- H - Hand Line
- Wilderness





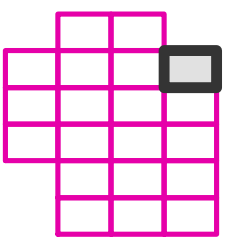
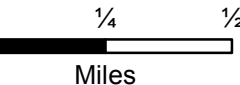
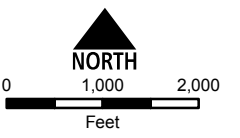
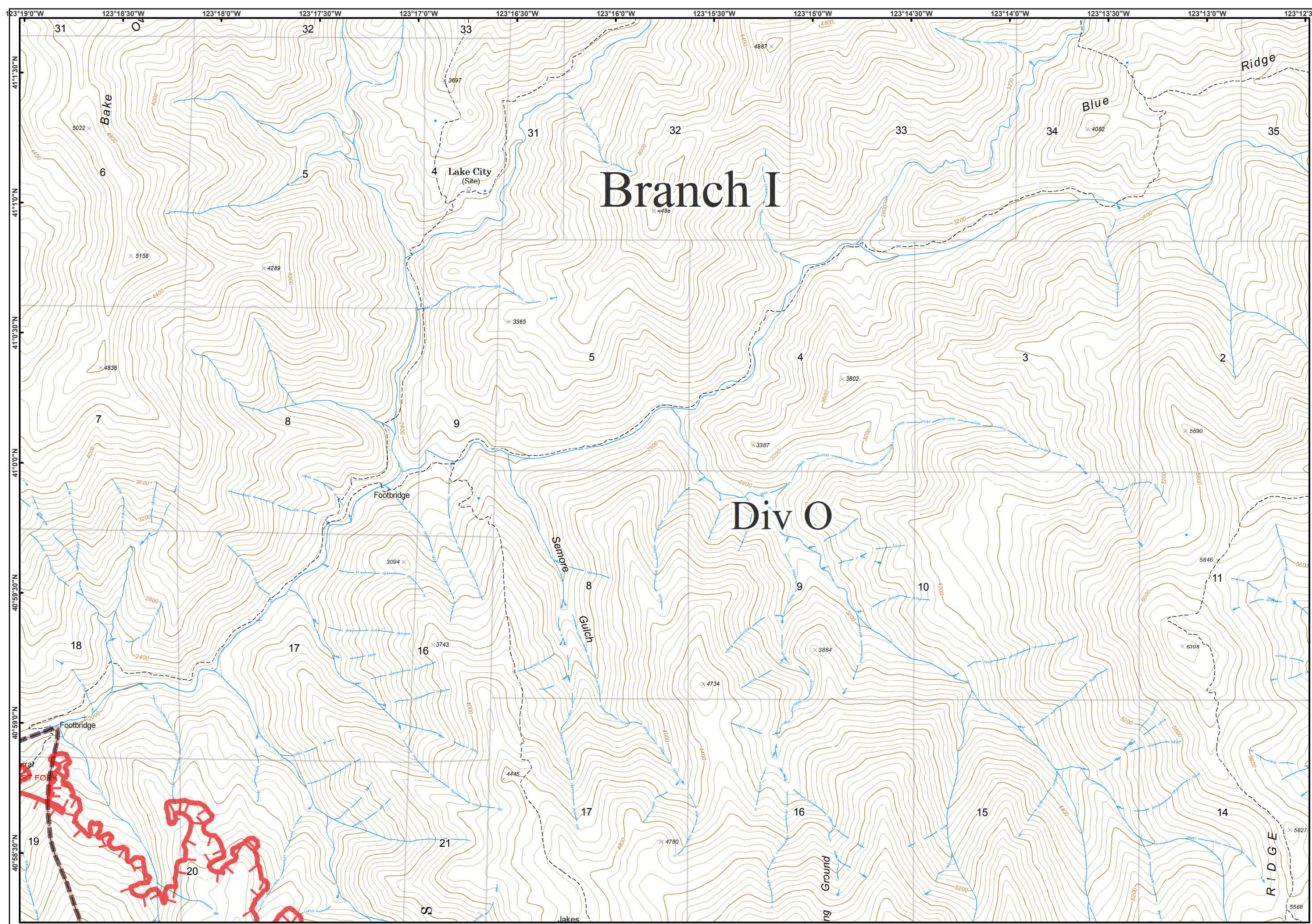
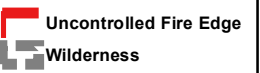
River Complex

CA-SHF-002066

09/03/2015



IAP Tiles
Page - 6



River Complex

CA-SHF-002066

09/03/2015

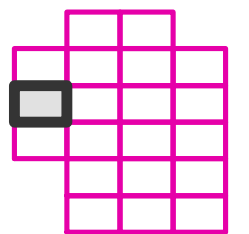
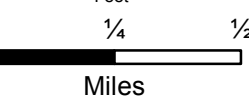
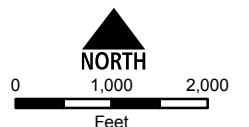


IAP Tiles
Page - 7

Helibase

Incident Command Post

Staging Area



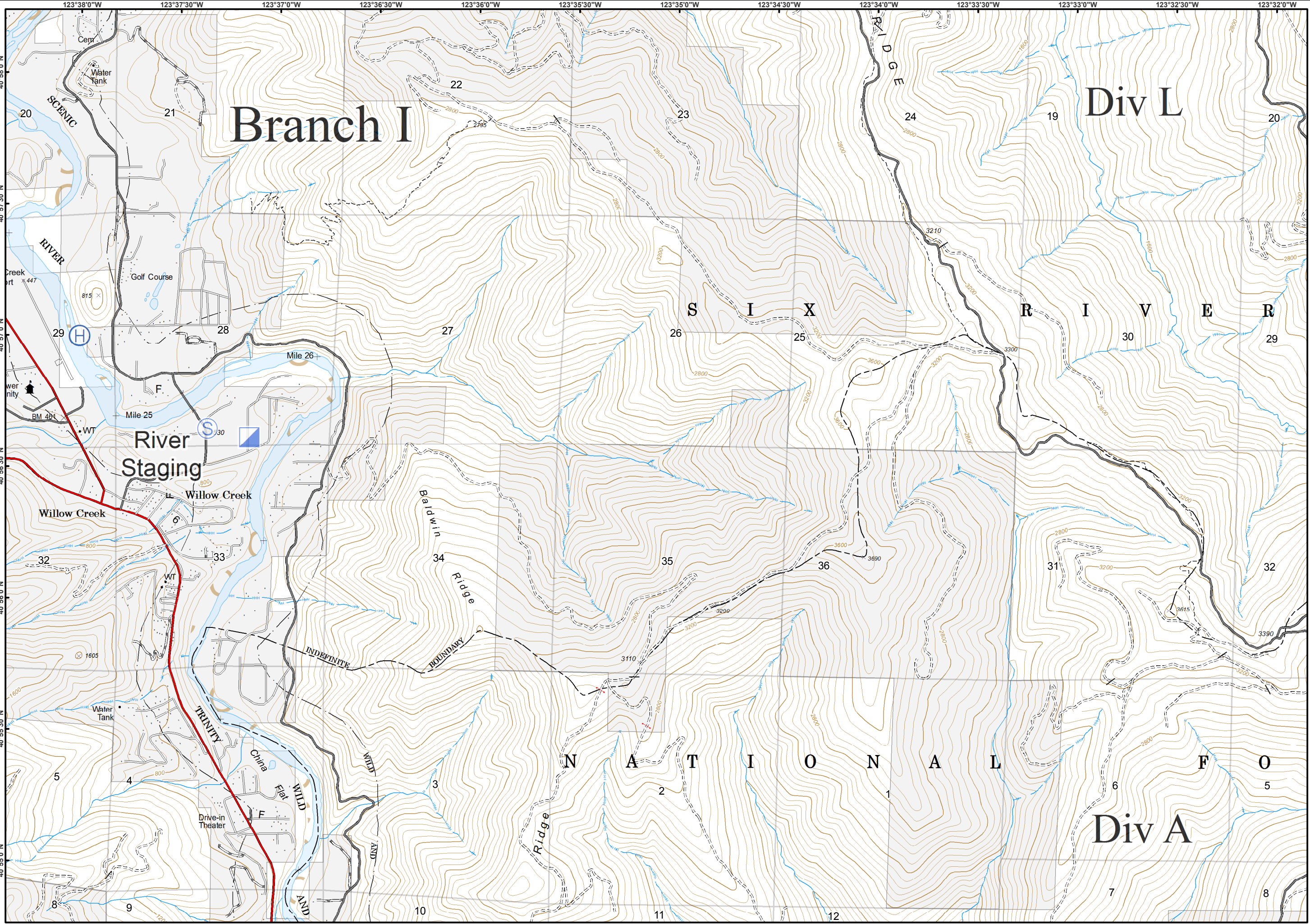
Branch I

Div L

S I X R I V E R

River Staging

Div A



River Complex

CA-SHF-002066

09/03/2015

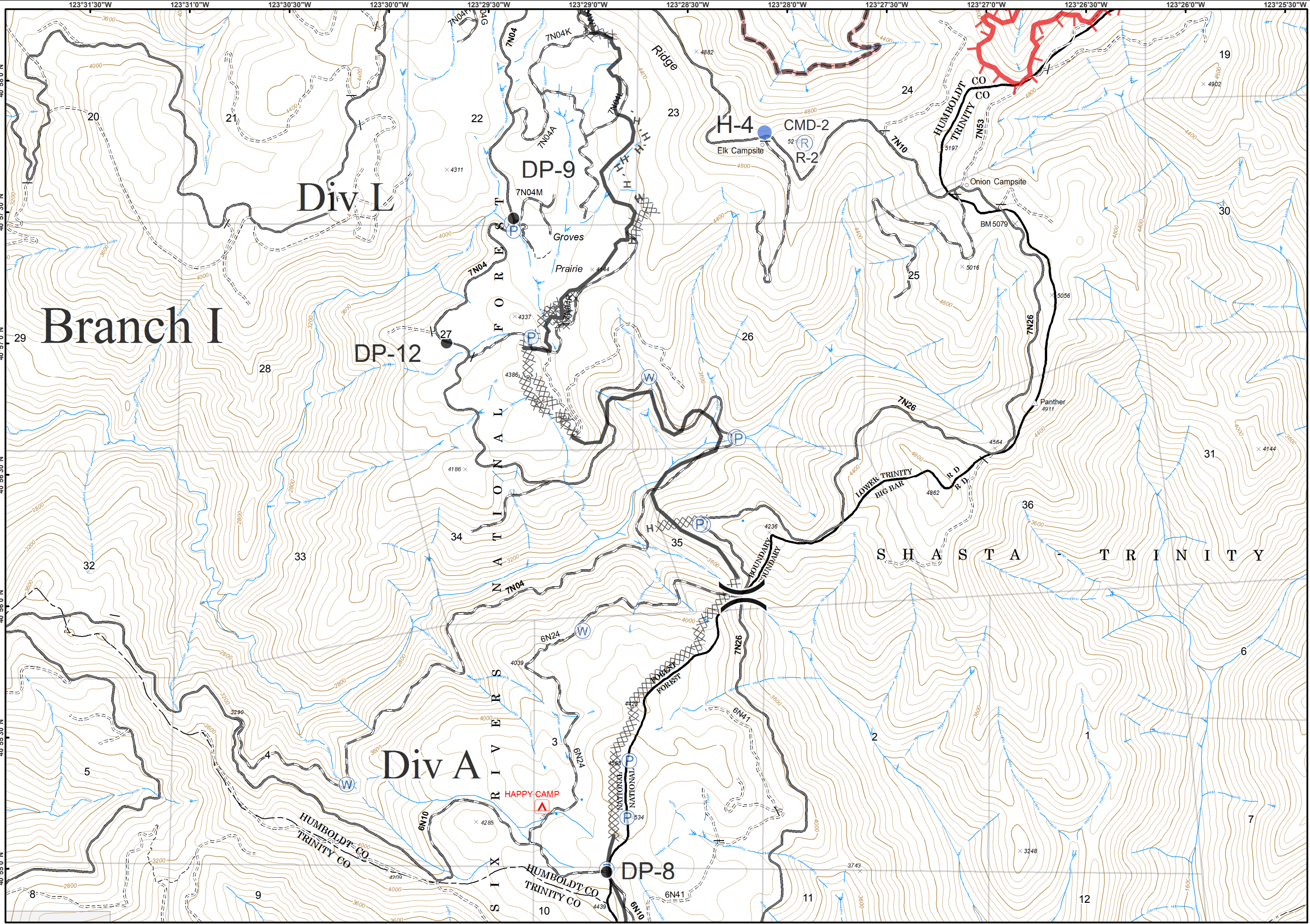
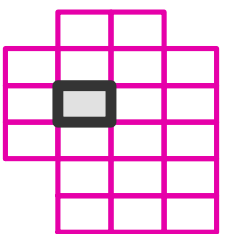
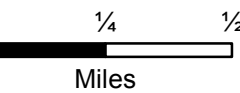
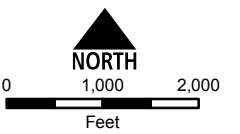


IAP Tiles
Page - 8



- Drop Point
- Helispot
- P Pump
- R Repeater
- W Water Source

- Uncontrolled Fire Edge
- Completed Dozer Line
- Completed Line
- H - Hand Line
- Wilderness



River Complex

CA-SHF-002066

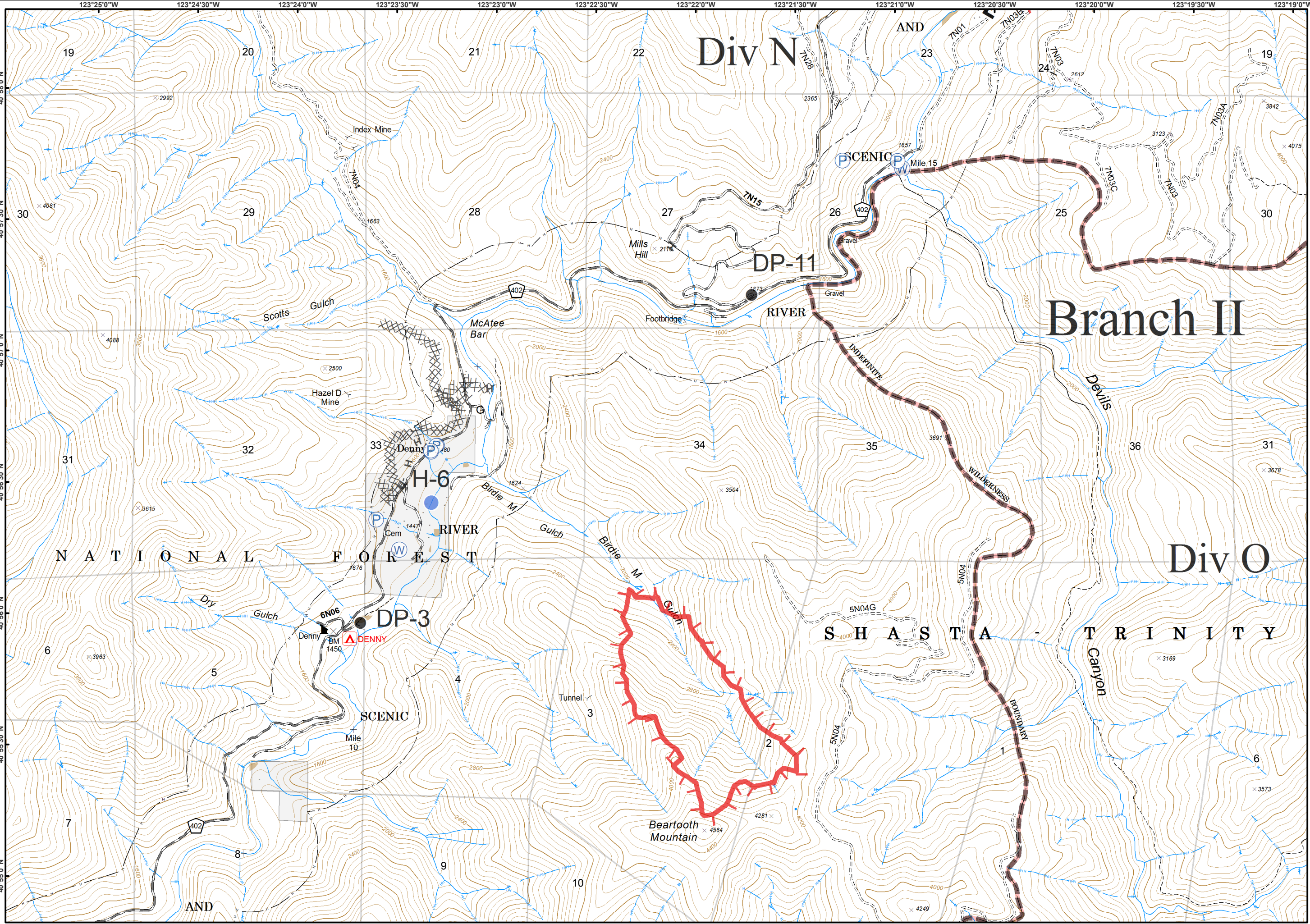
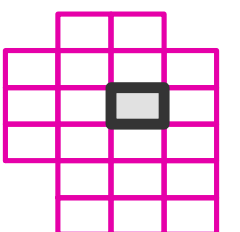
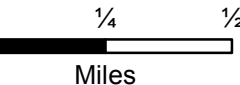
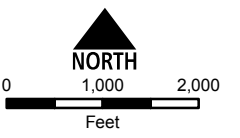
09/03/2015



IAP Tiles
Page - 9



- Drop Point
- Helispot
- P Pump
- W Water Source
- Uncontrolled Fire Edge
- Completed Dozer Line
- H - Hand Line
- Wilderness



River Complex

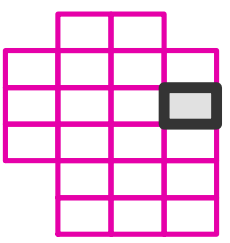
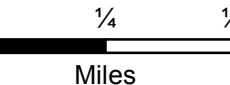
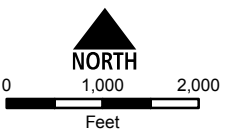
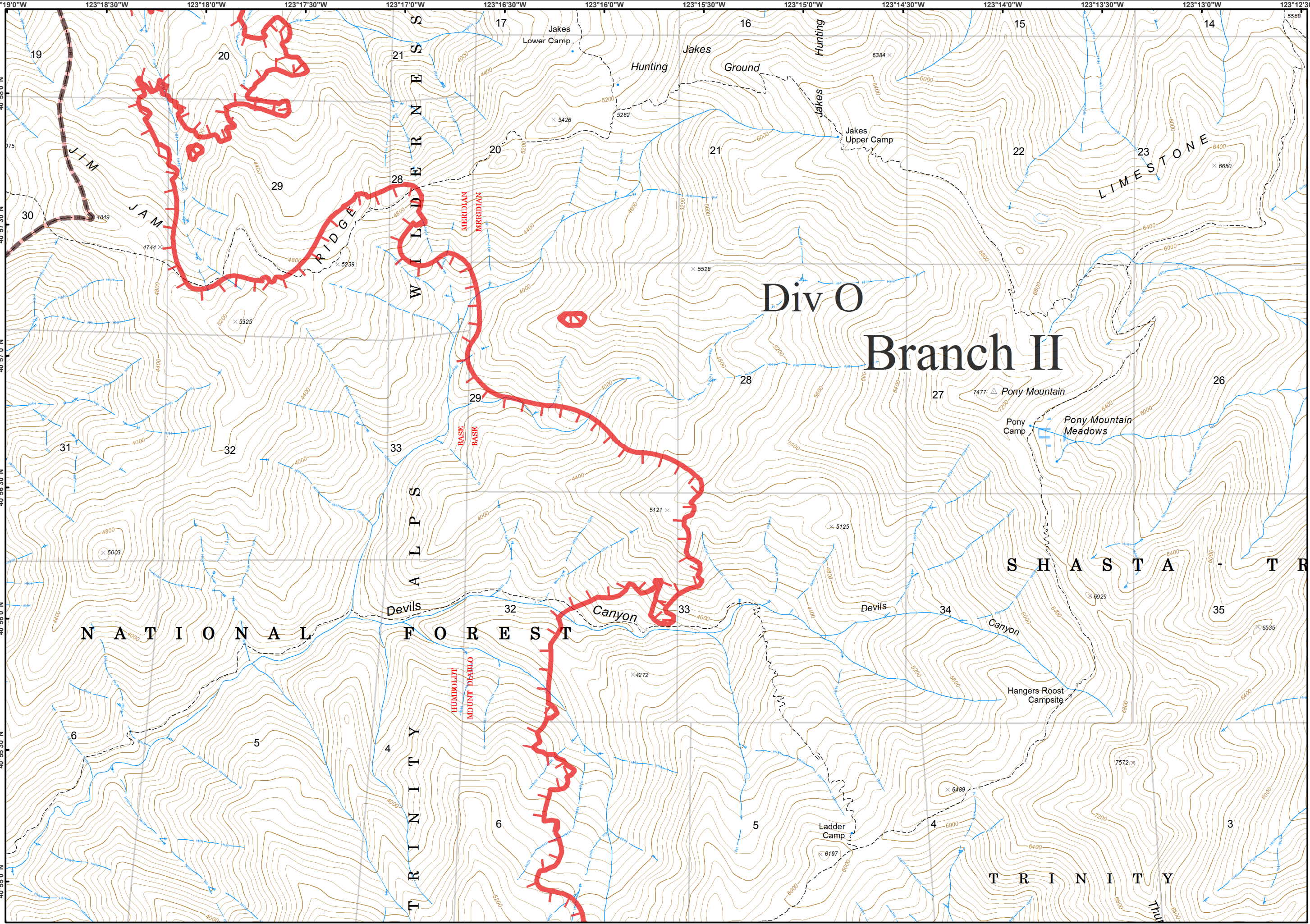
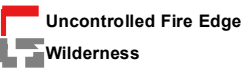
CA-SHF-002066

09/03/2015



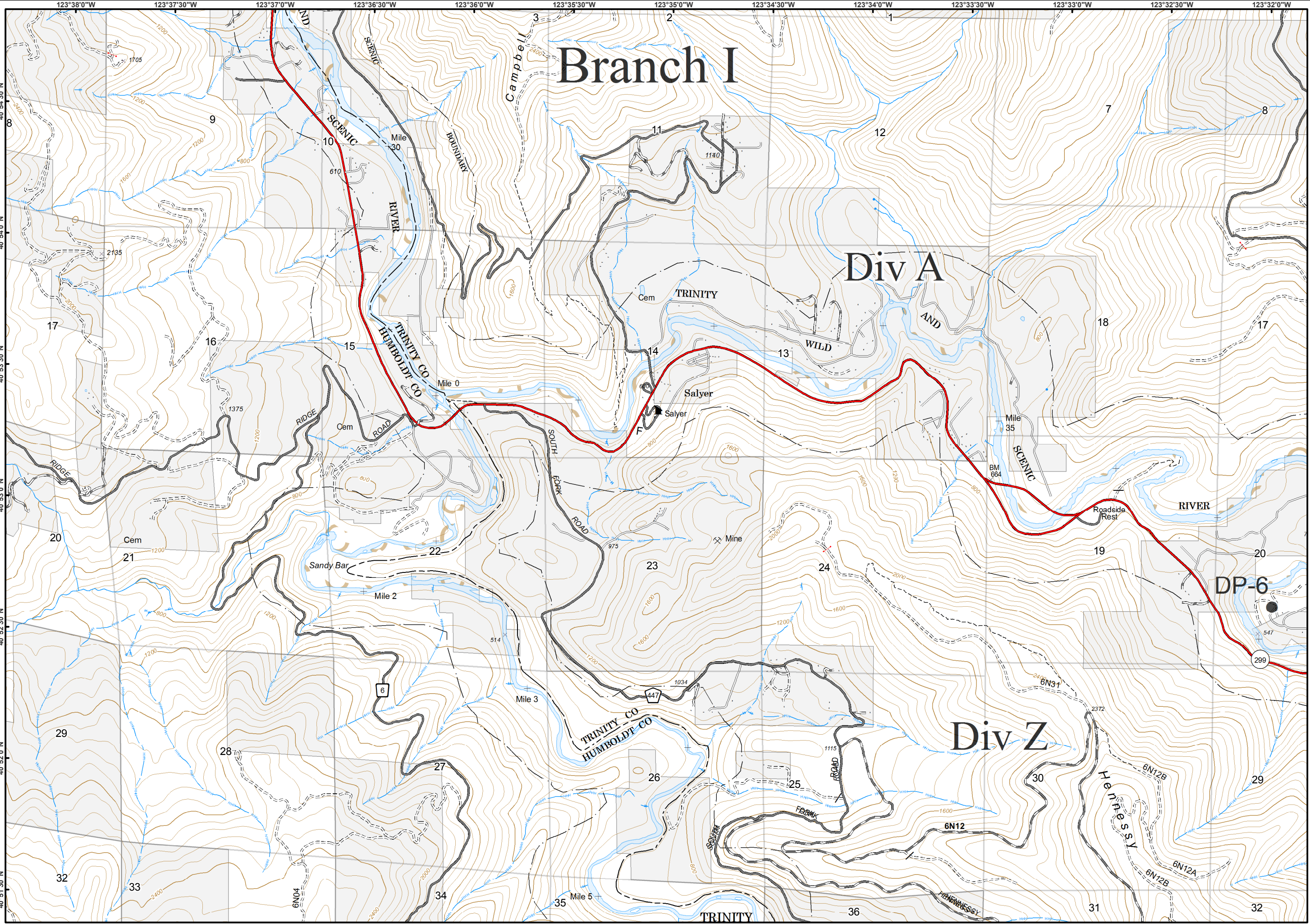
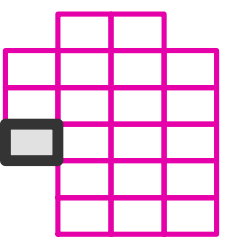
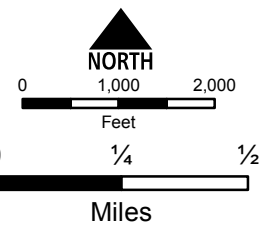
IAP Tiles

Page - 10





● Drop Point



Branch I

Div A

Div Z

DP-6

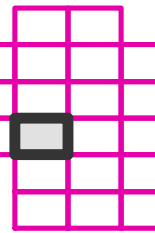
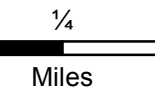
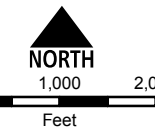

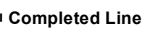

River Complex

CA-SHF-002066

09/03/2015



IAP Tiles
Page - 12



Branch I

Div A

Div Z

Branch I

Div T

Happy Camp

Mountain

TRINITY

Mile 5

Hoboken

RIVER

SCENIC

Bell Flat

AND

H-5

Zeigler Point

Trinity Village

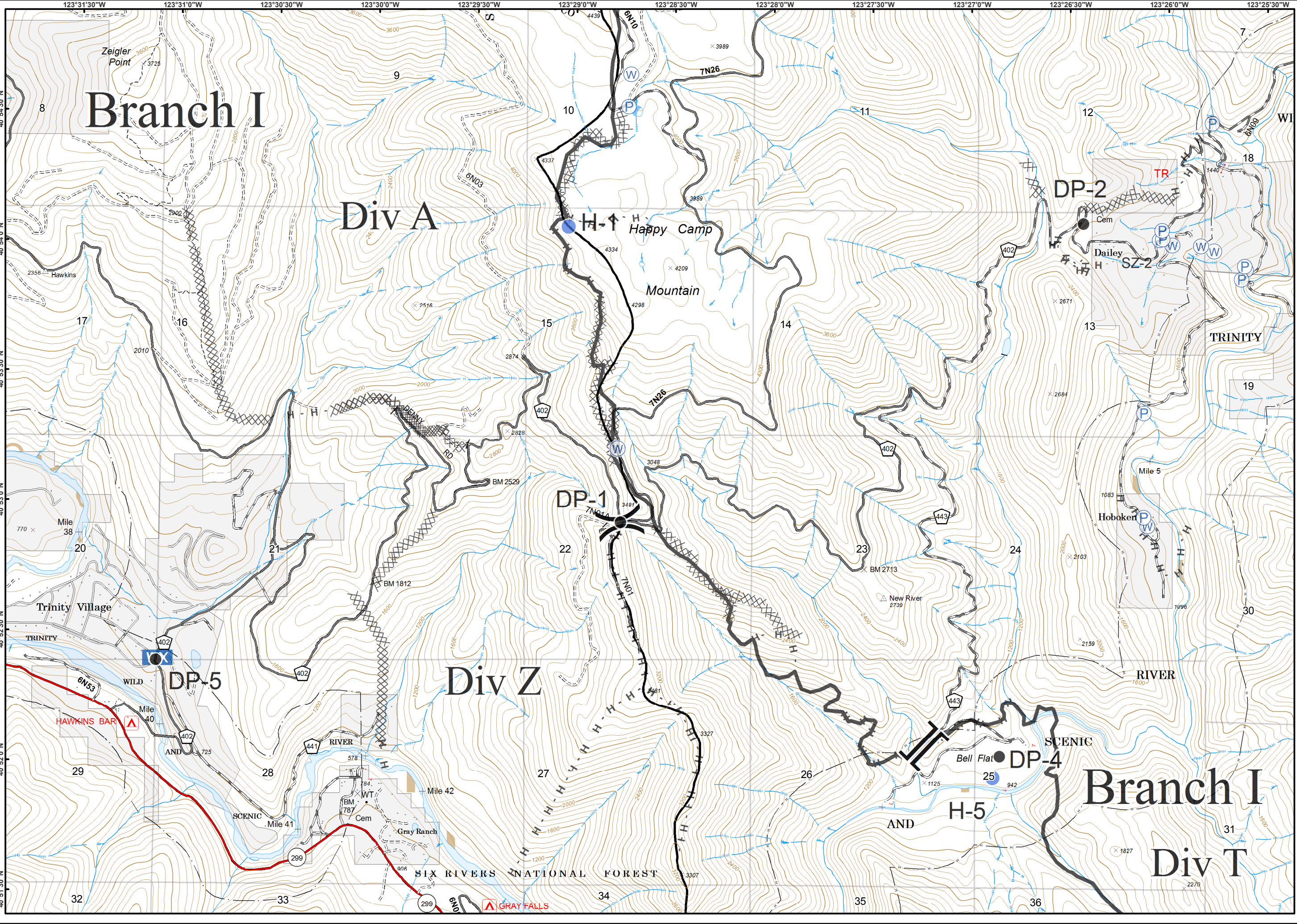
WILD

SCENIC

Gray Ranch

SIX RIVERS NATIONAL FOREST

GRAY FALLS



River Complex

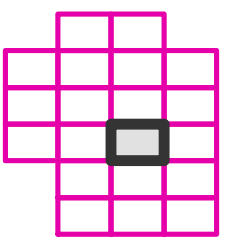
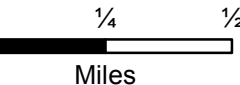
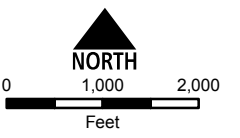
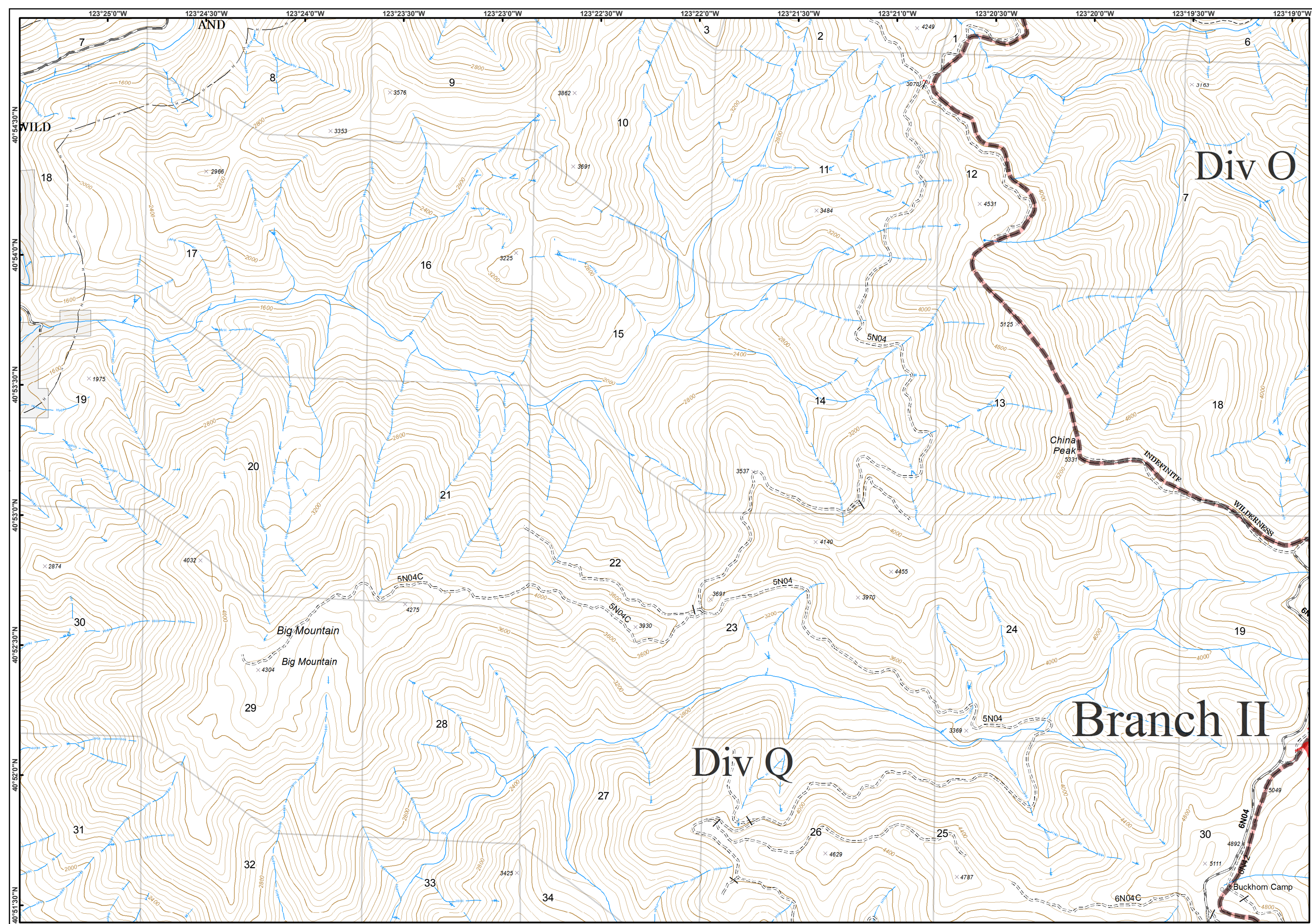
CA-SHF-002066

09/03/2015



IAP Tiles
Page - 13

Uncontrolled Fire Edge
Wilderness



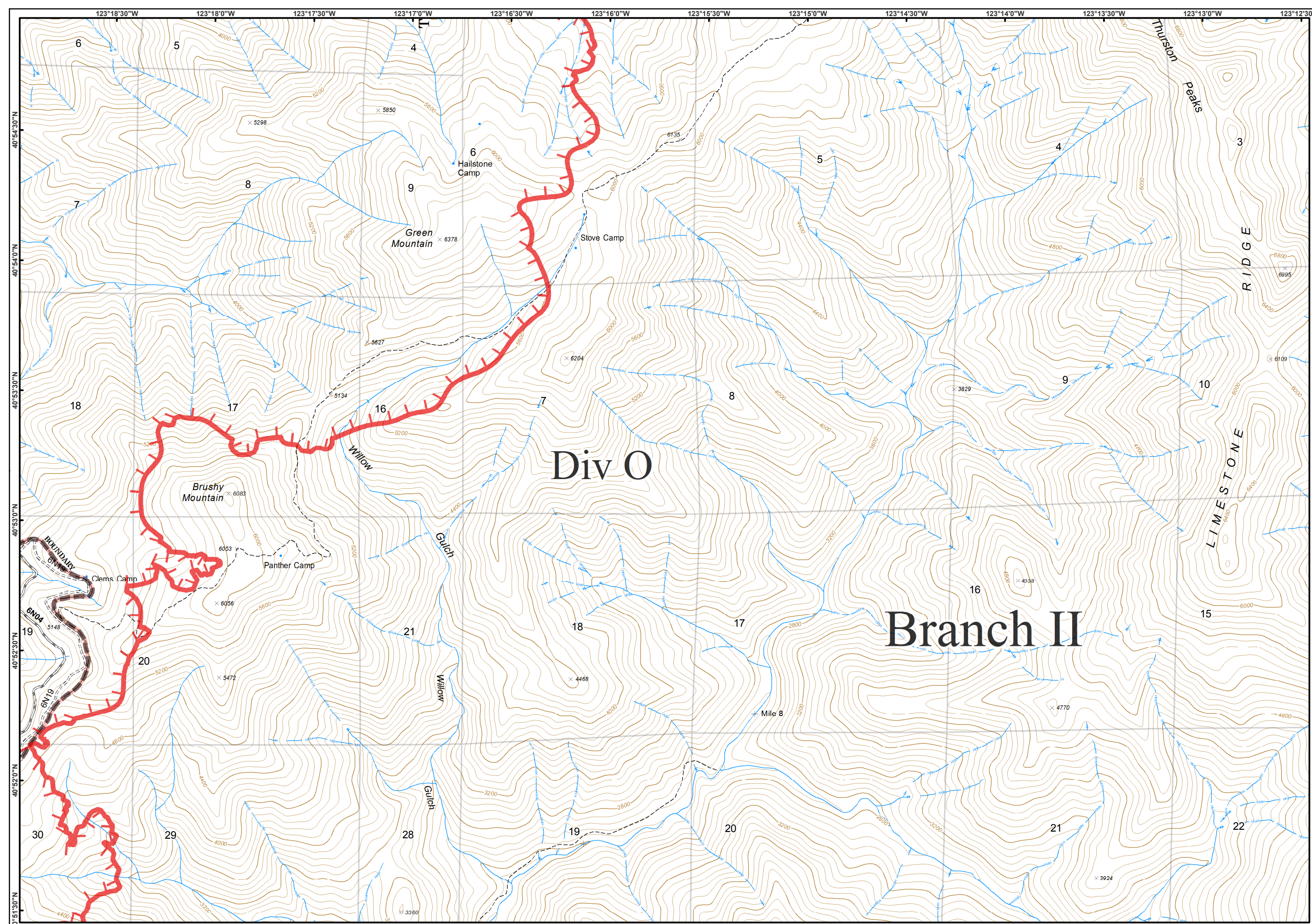
River Complex

CA-SHF-002066

09/03/2015

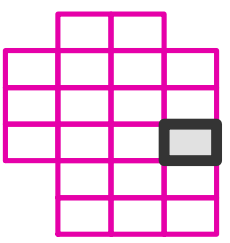
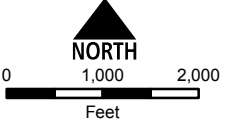


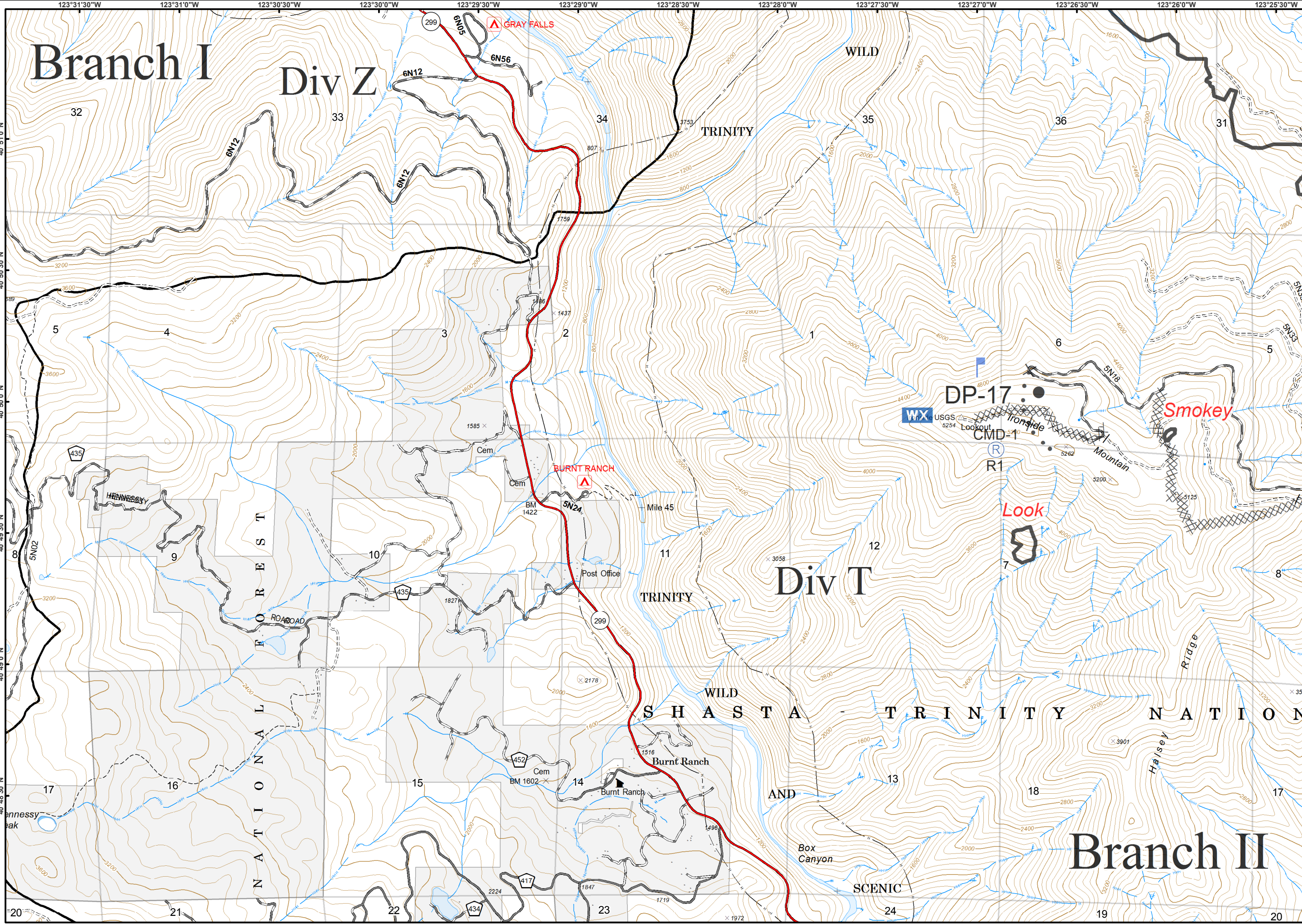
IAP Tiles
Page - 14










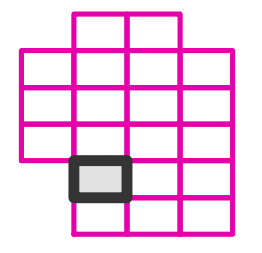
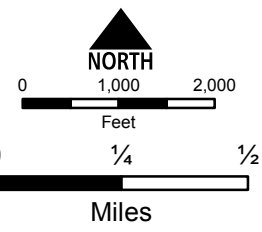
Div 0

Branch II





-  Drop Point
-  Lookout
-  Mobile Weather Unit
-  Repeater
-  Completed Dozer Line
-  Completed Line
-  Proposed Dozer Line



River Complex

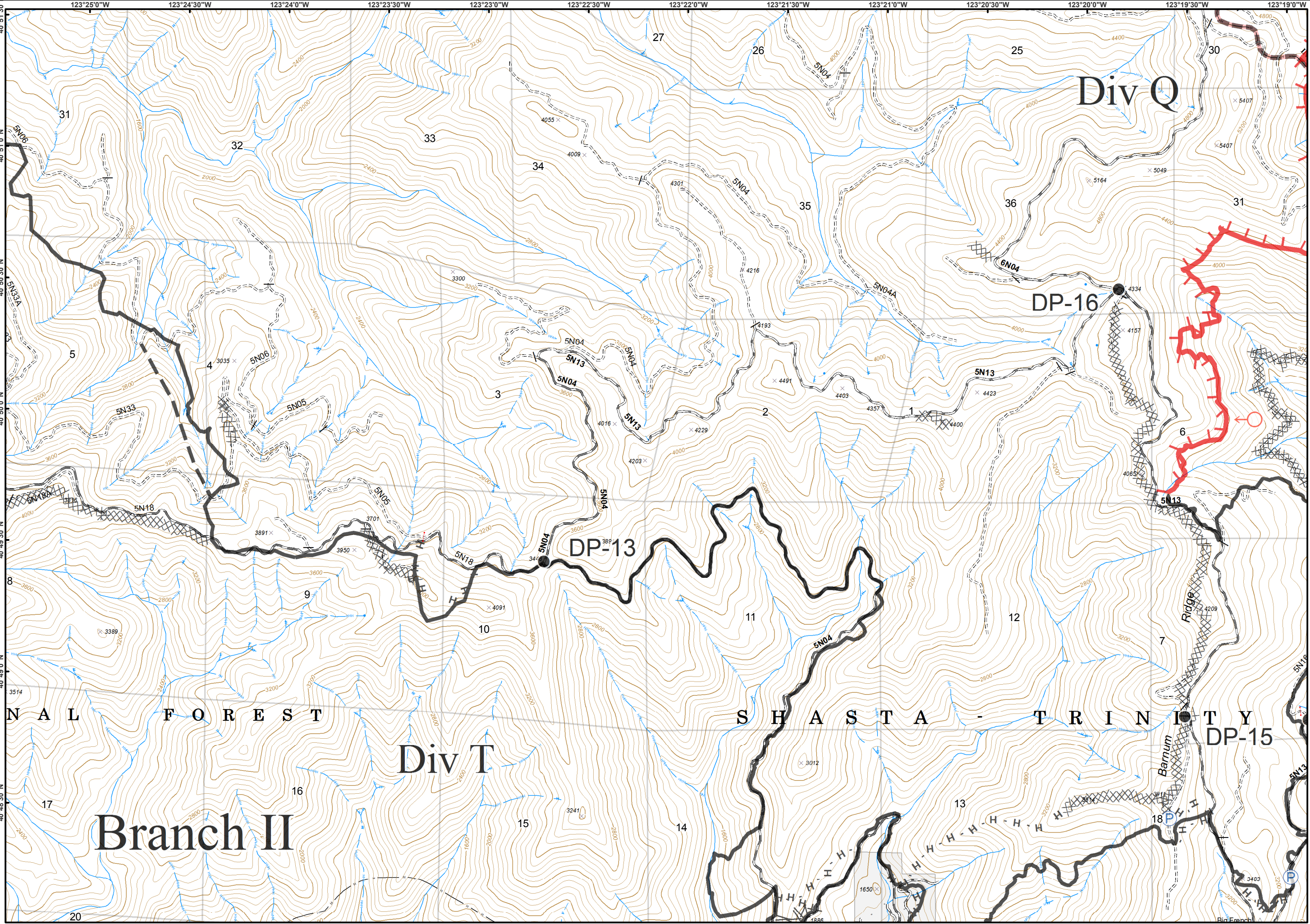
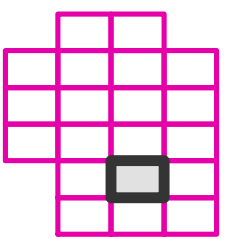
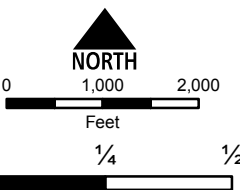
CA-SHF-002066

09/03/2015



IAP Tiles
Page - 16

- Drop Point
- Ⓟ Pump
- ♂ Spot Fire
- ▬ Uncontrolled Fire Edge
- ▨ Completed Dozer Line
- ▬ Completed Line
- H - Hand Line
- M Line Break Completed
- ▬ Planned Fire Line
- ▭ Wilderness



River Complex

CA-SHF-002066

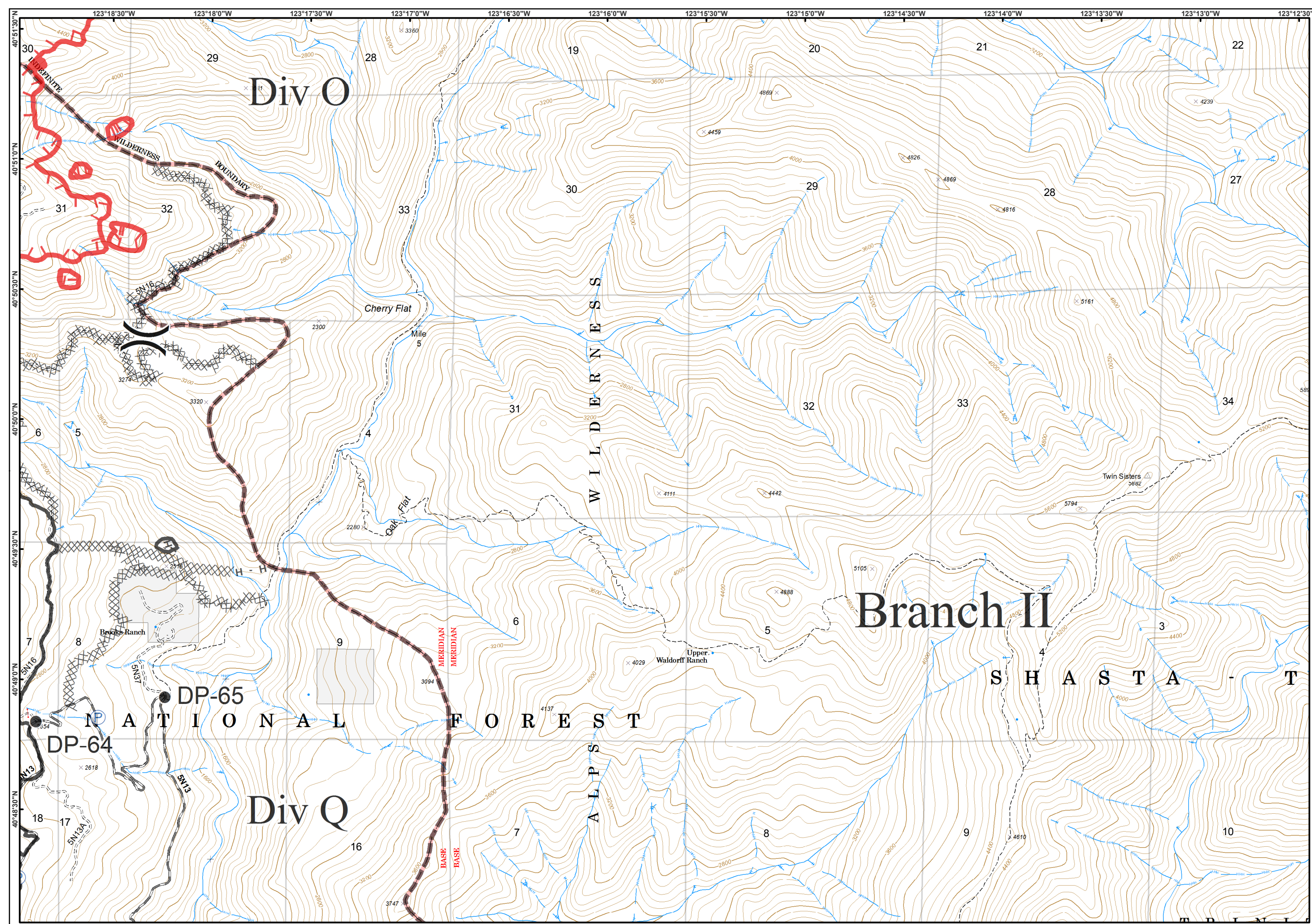
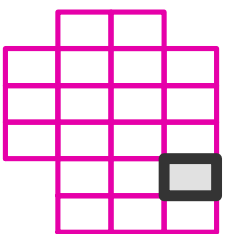
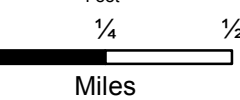
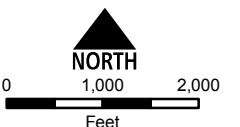
09/03/2015



IAP Tiles
Page - 17



- Drop Point
- Ⓟ Pump
- ▬ Uncontrolled Fire Edge
- ▨ Completed Dozer Line
- ▬ Completed Line
- H - Hand Line
- ▭ Wilderness



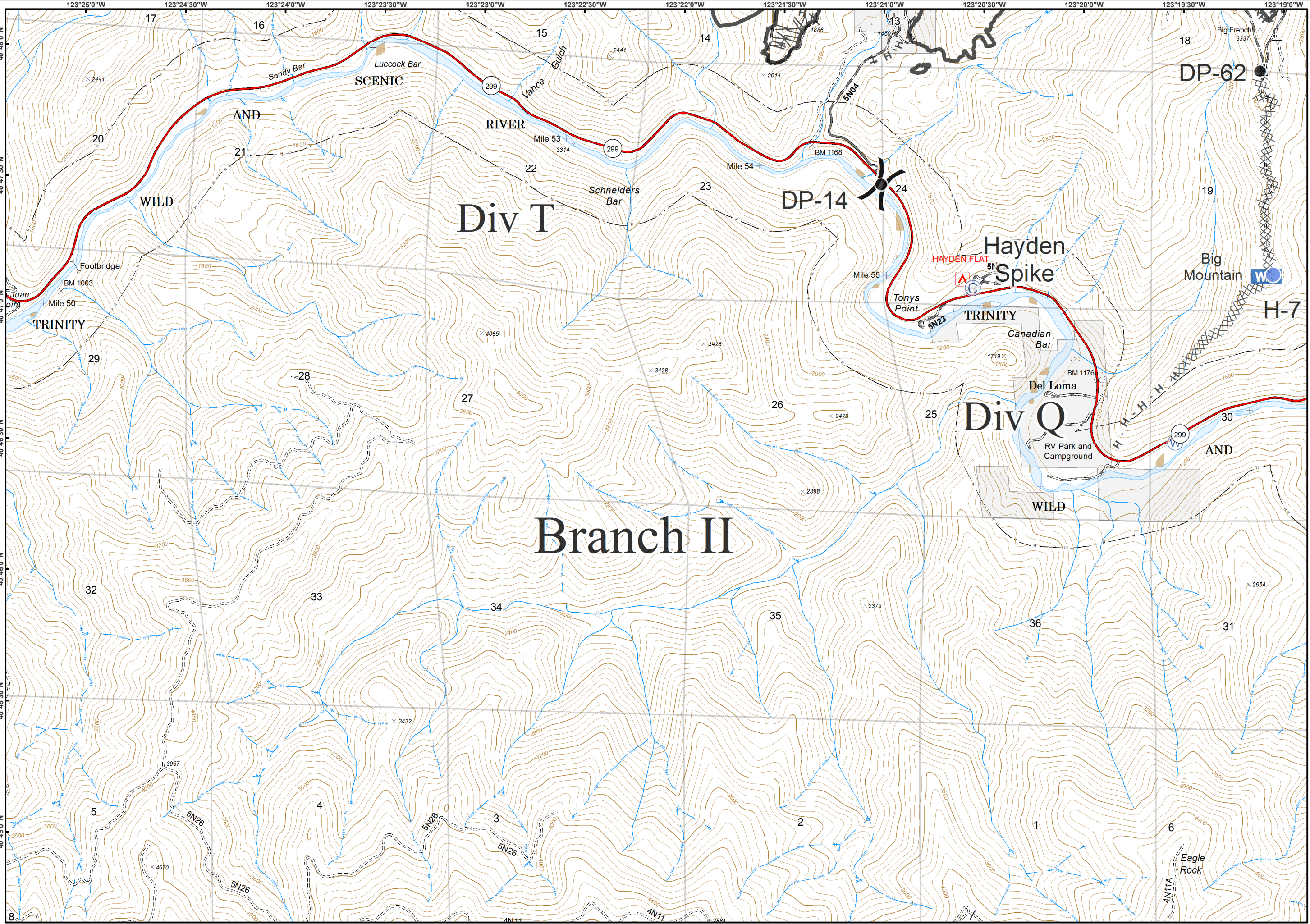
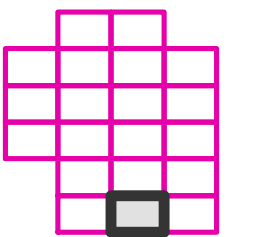
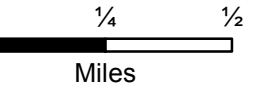
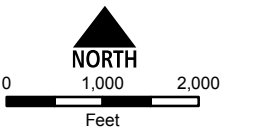
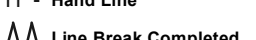
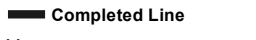
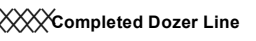

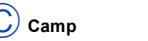
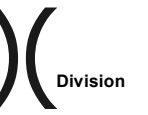
River Complex

CA-SHF-002066

09/03/2015



IAP Tiles
Page - 19



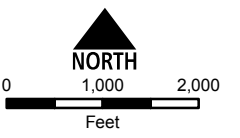
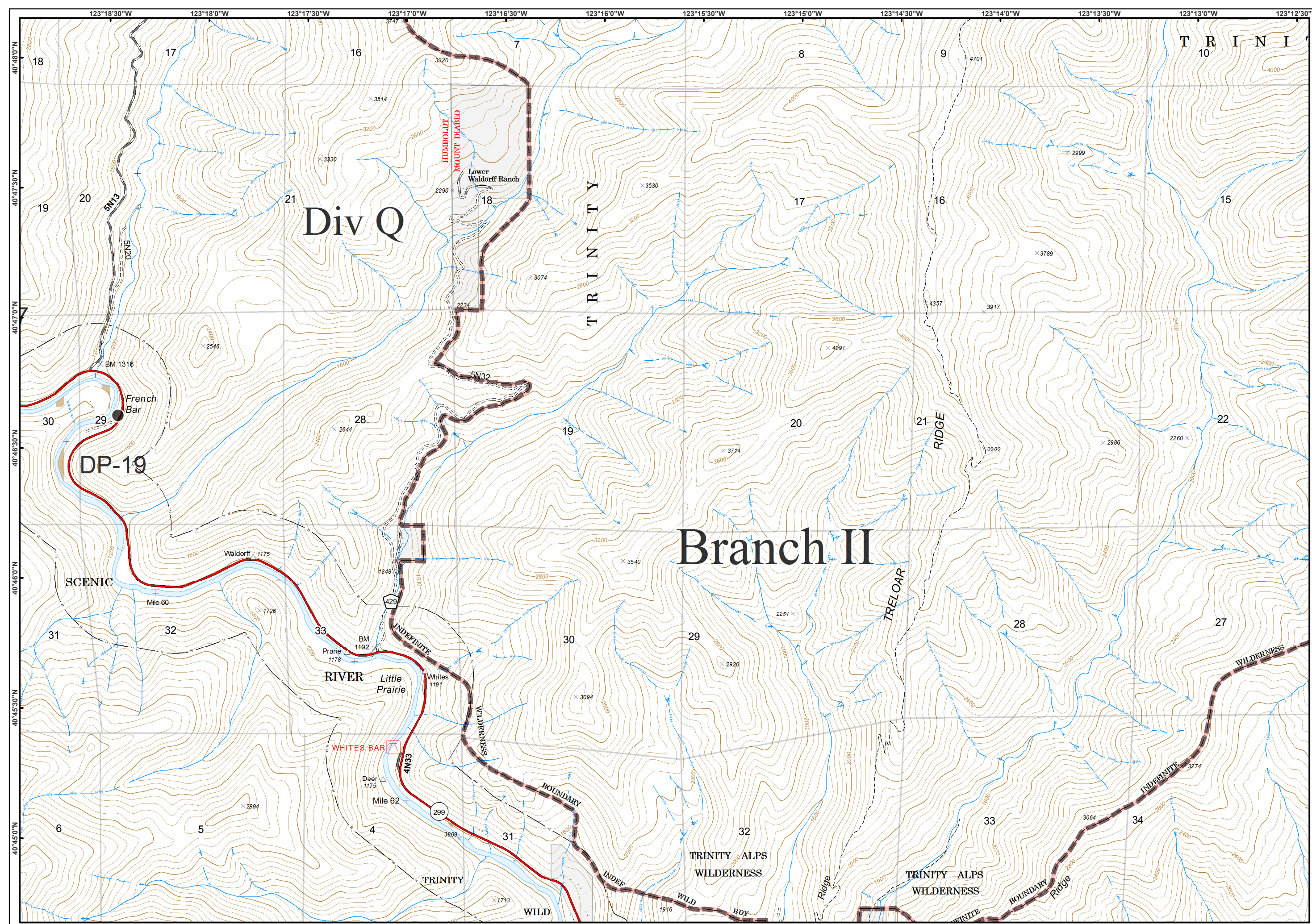
River Complex

CA-SHF-002066

09/03/2015



IAP Tiles
Page - 20



Miles

