









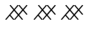




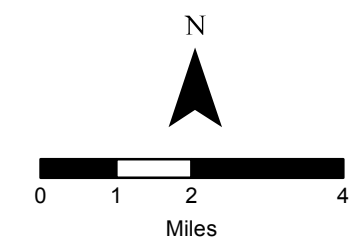
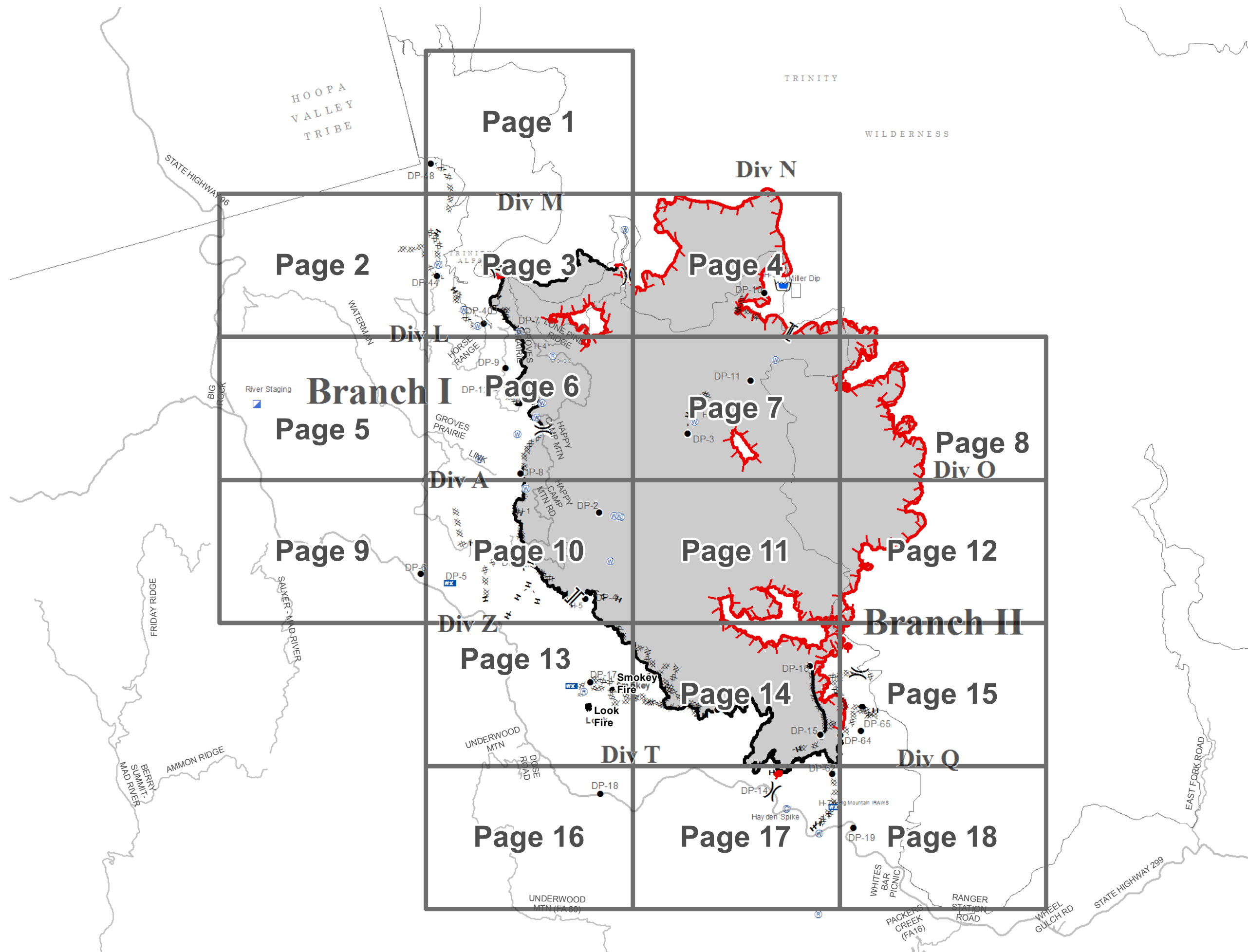
**River Complex
CA-SHF-002066**

August 29, 2015

















IAP Index

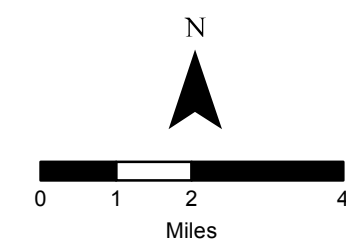
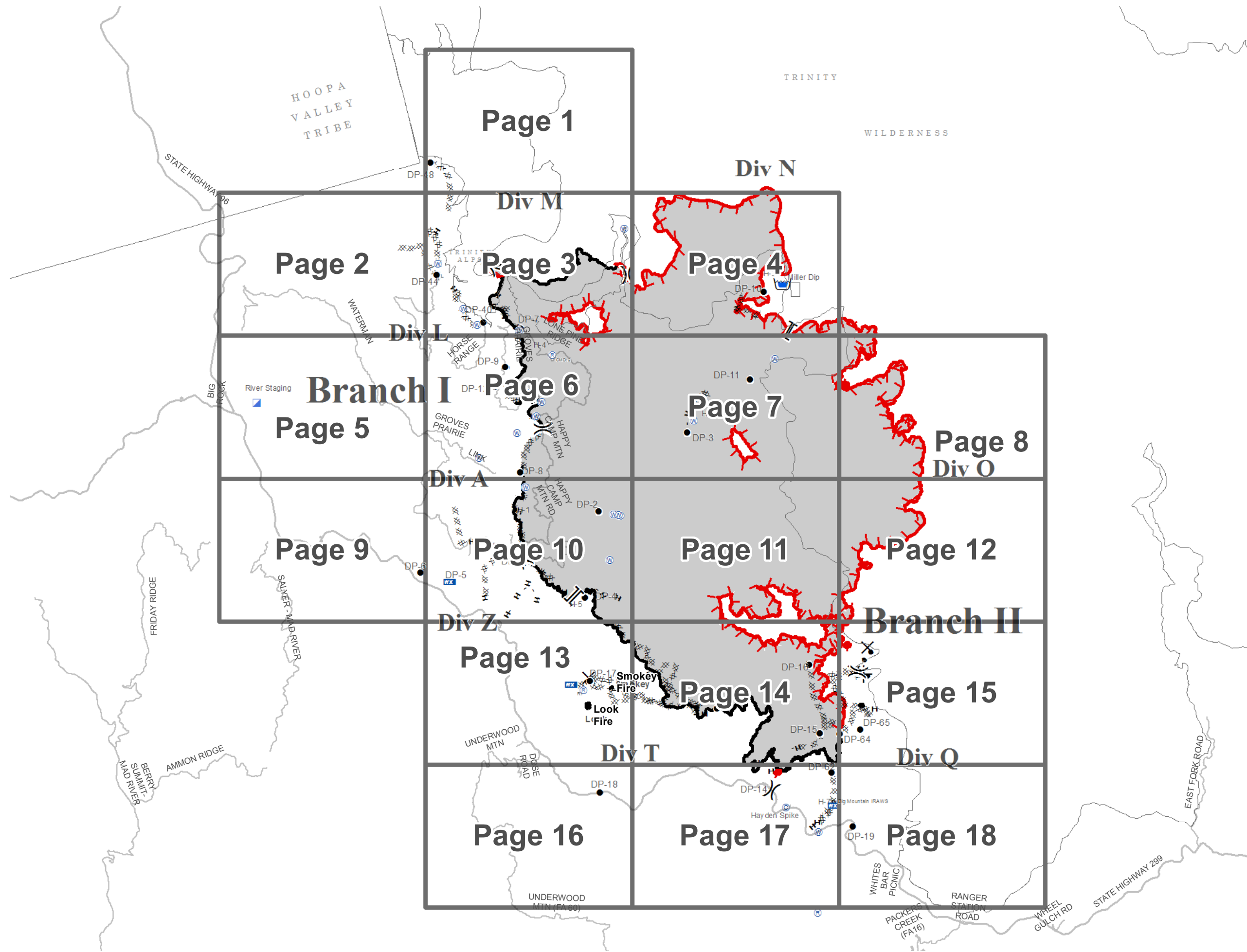
-  Branch
-  Division
-  Incident Command Post
-  Camp
-  Drop Point
-  Retardant/Mud Pit
-  Mobile Weather Unit
-  Repeater
-  Water Source
-  Uncontrolled Fire Edge
-  Completed Dozer Line
-  Completed Line
-  Hand Line





IAP Index

-  Branch
-  Division
-  Incident Command Post
-  Camp
-  Drop Point
-  Retardant/Mud Pit
-  Mobile Weather Unit
-  Repeater
-  Water Source
-  Uncontrolled Fire Edge
-  Proposed Dozer Line
-  Completed Dozer Line
-  Completed Line
-  Hand Line



River Complex

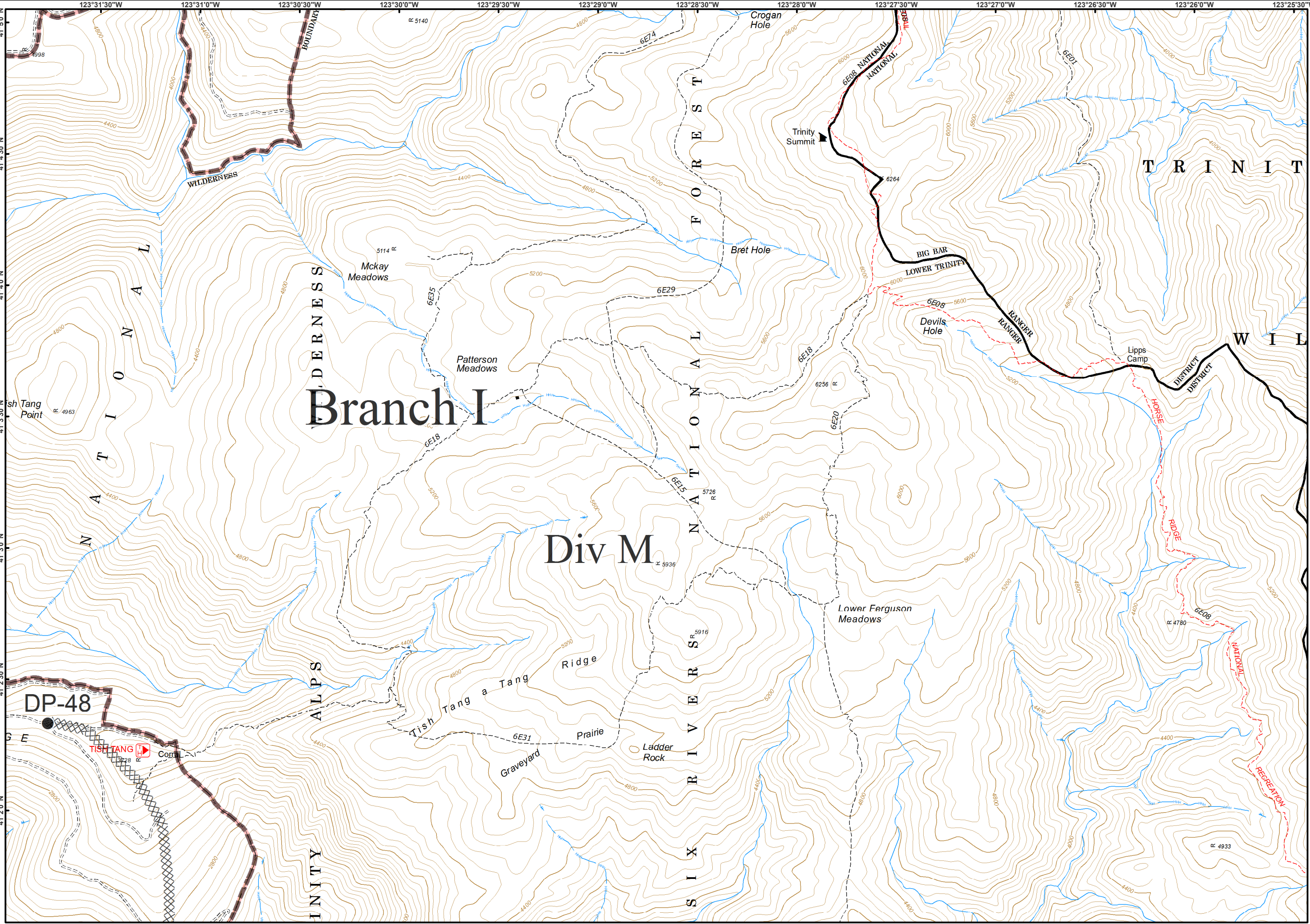

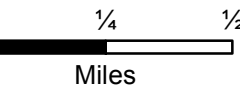
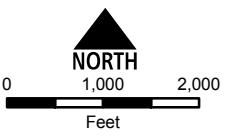
CA-SHF-002066

08/29/2015



IAP Tiles
Page - 1

- Drop Point
- XXXX Completed Dozer Line
- W Wilderness



River Complex

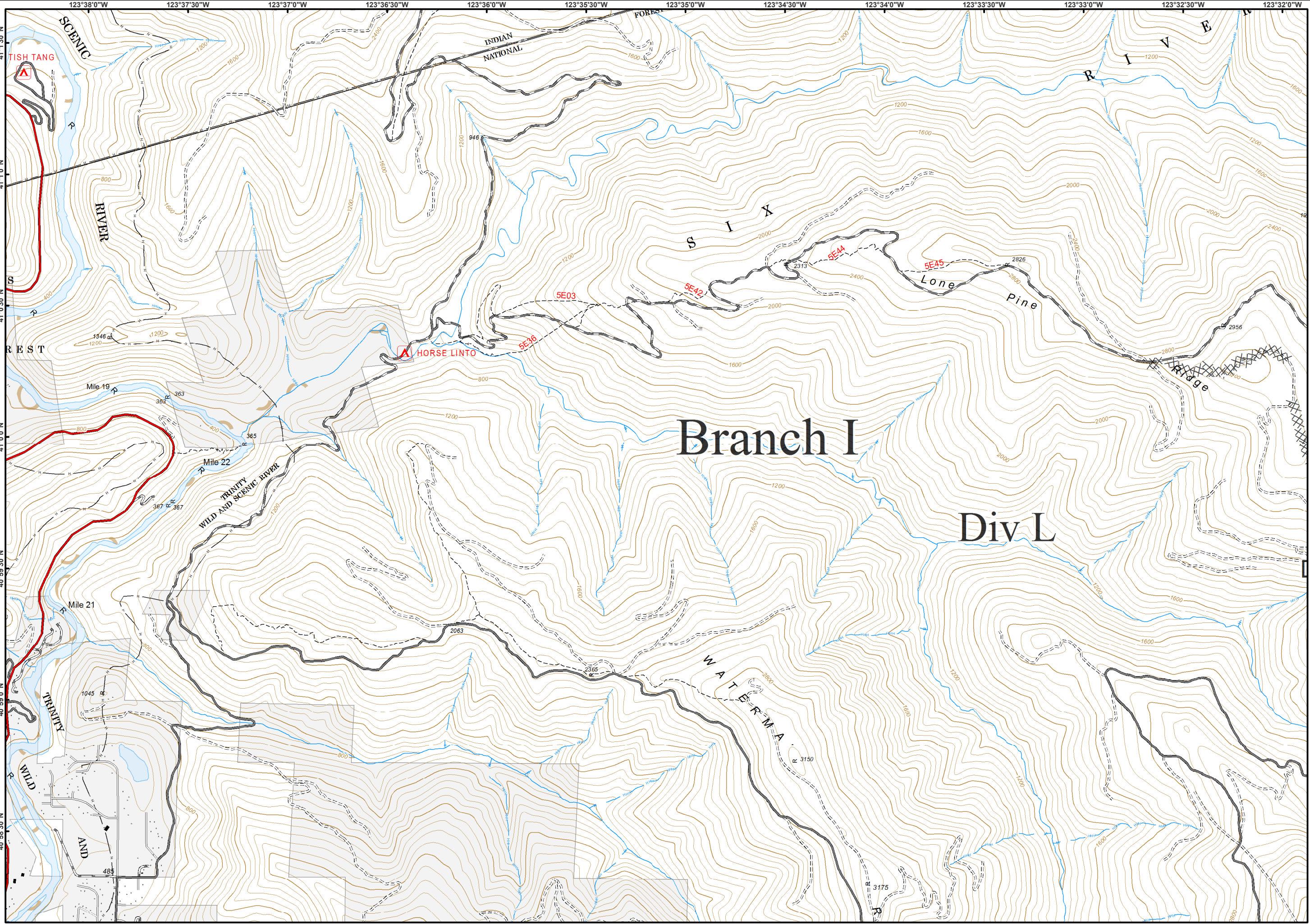
CA-SHF-002066

08/29/2015



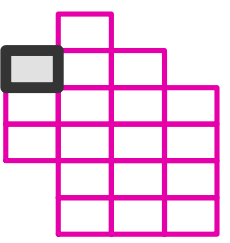
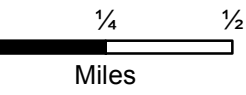
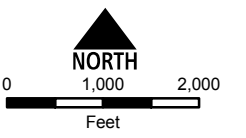
IAP Tiles
Page - 2

Completed Dozer Line



Branch I

Div L



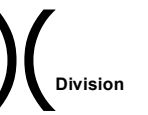
River Complex

CA-SHF-002066

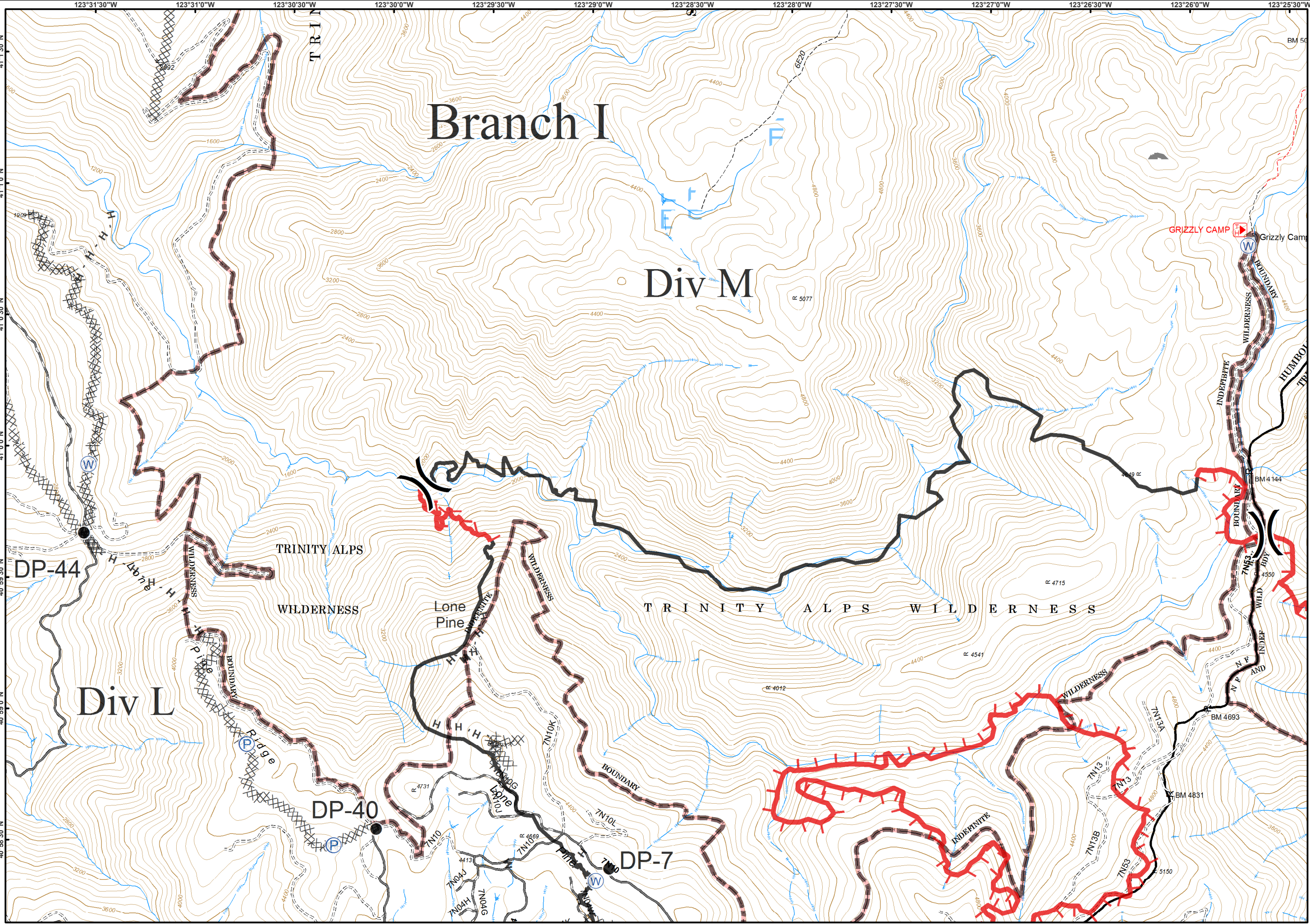
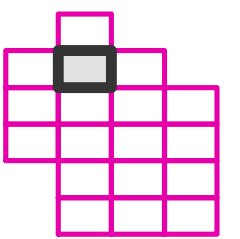
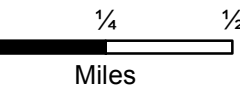
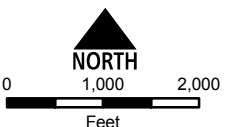
08/29/2015



IAP Tiles
Page - 3



- Drop Point
- P Pump
- W Water Source
- Uncontrolled Fire Edge
- Completed Dozer Line
- Completed Line
- H - Hand Line
- Wilderness



River Complex

CA-SHF-002066

08/29/2015



IAP Tiles
Page - 4



Drop Point

Helispot

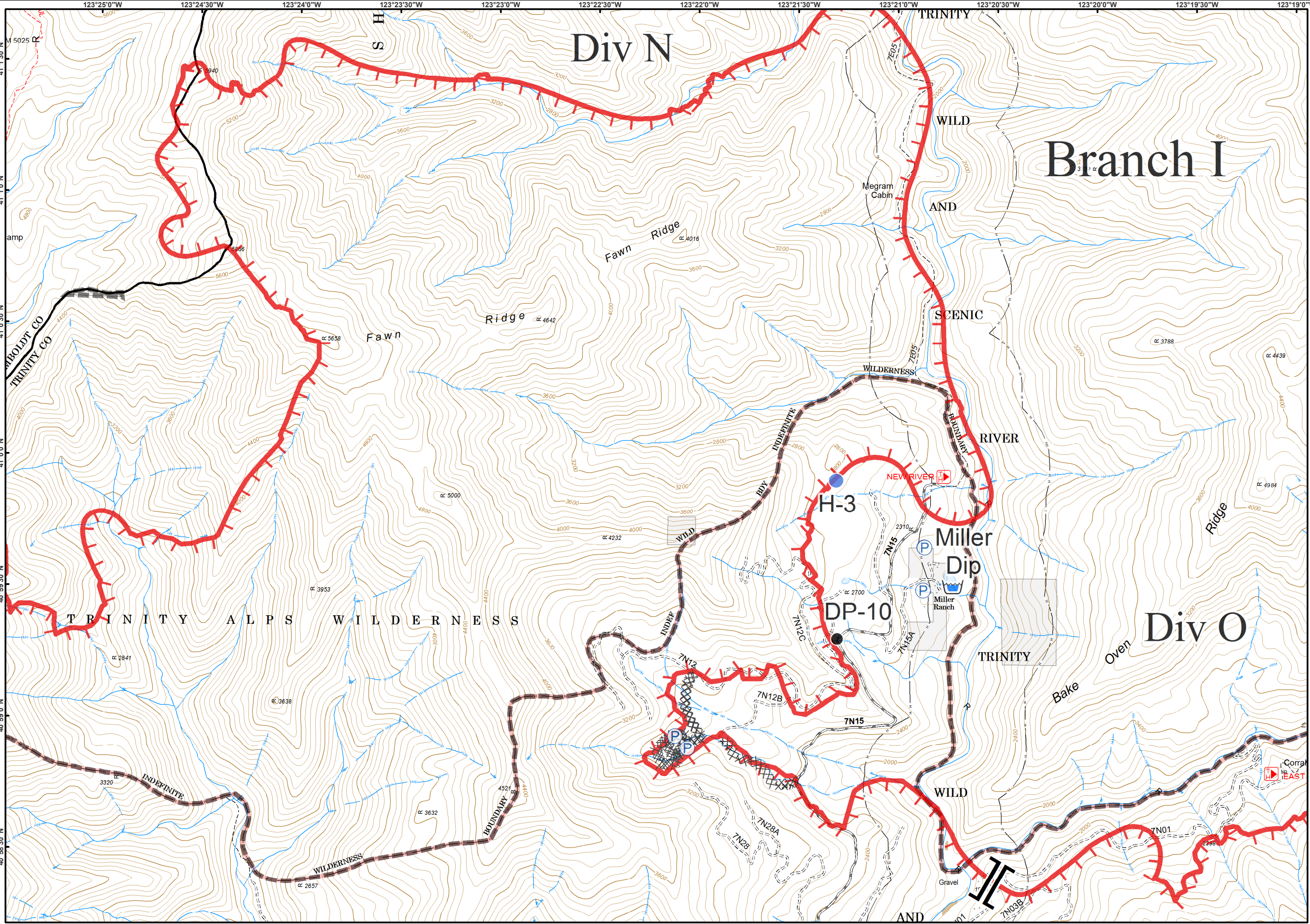
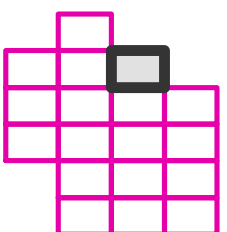
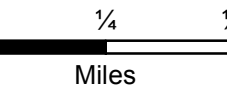
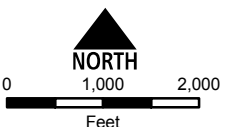
Pump

Retardant/Mud Pit

Uncontrolled Fire Edge

Completed Dozer Line

Wilderness



River Complex

CA-SHF-002066

08/29/2015

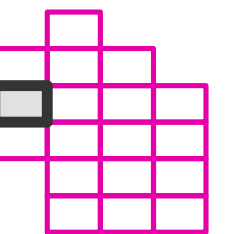
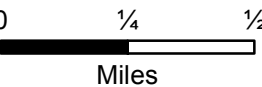
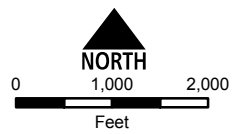


IAP Tiles
Page - 5

Helibase

Incident Command Post

Staging Area



Branch I

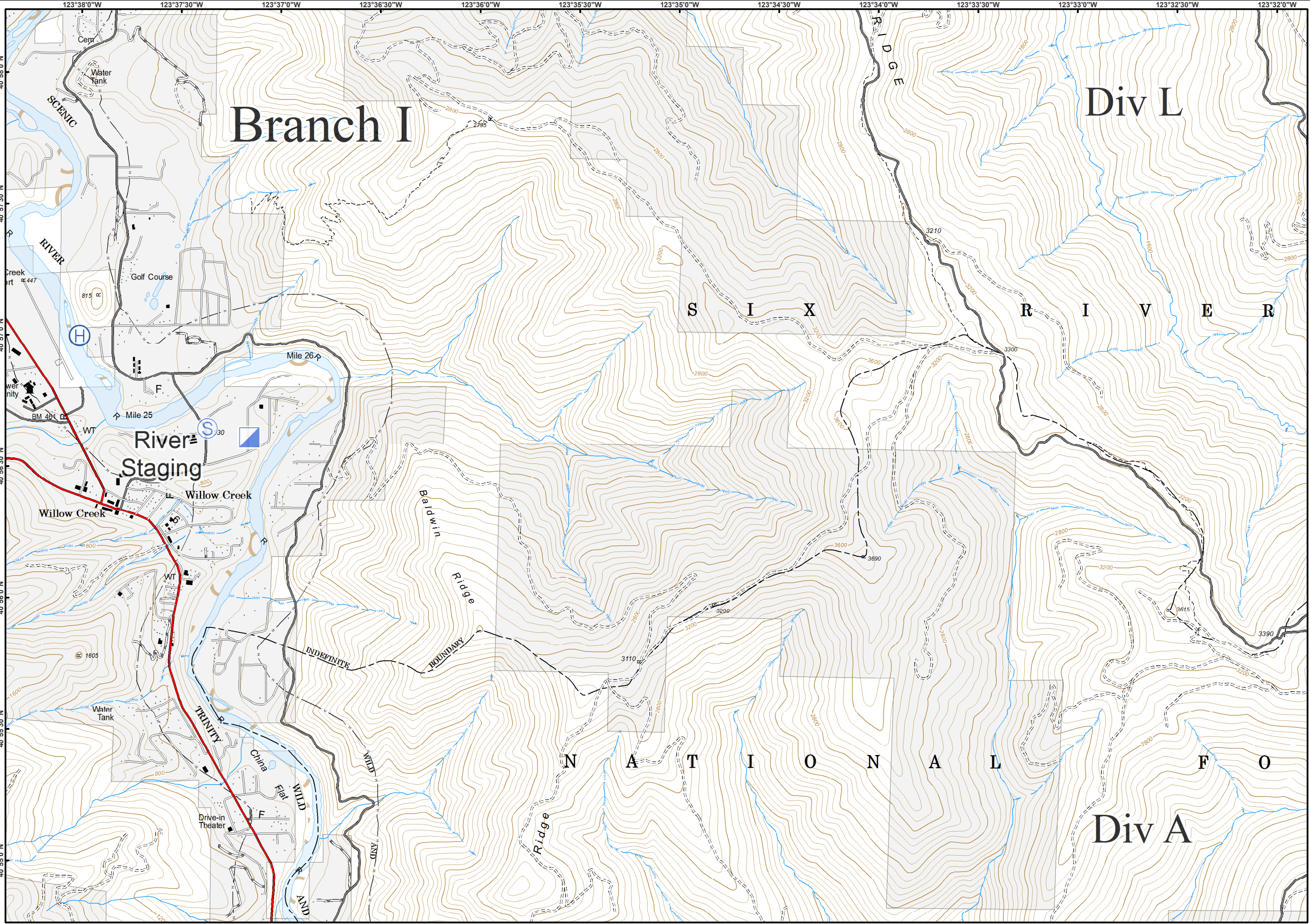
Div L

S I X R I V E R

River Staging

N A T I O N A L F O

Div A



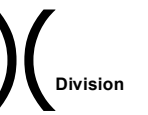
River Complex

CA-SHF-002066

08/29/2015

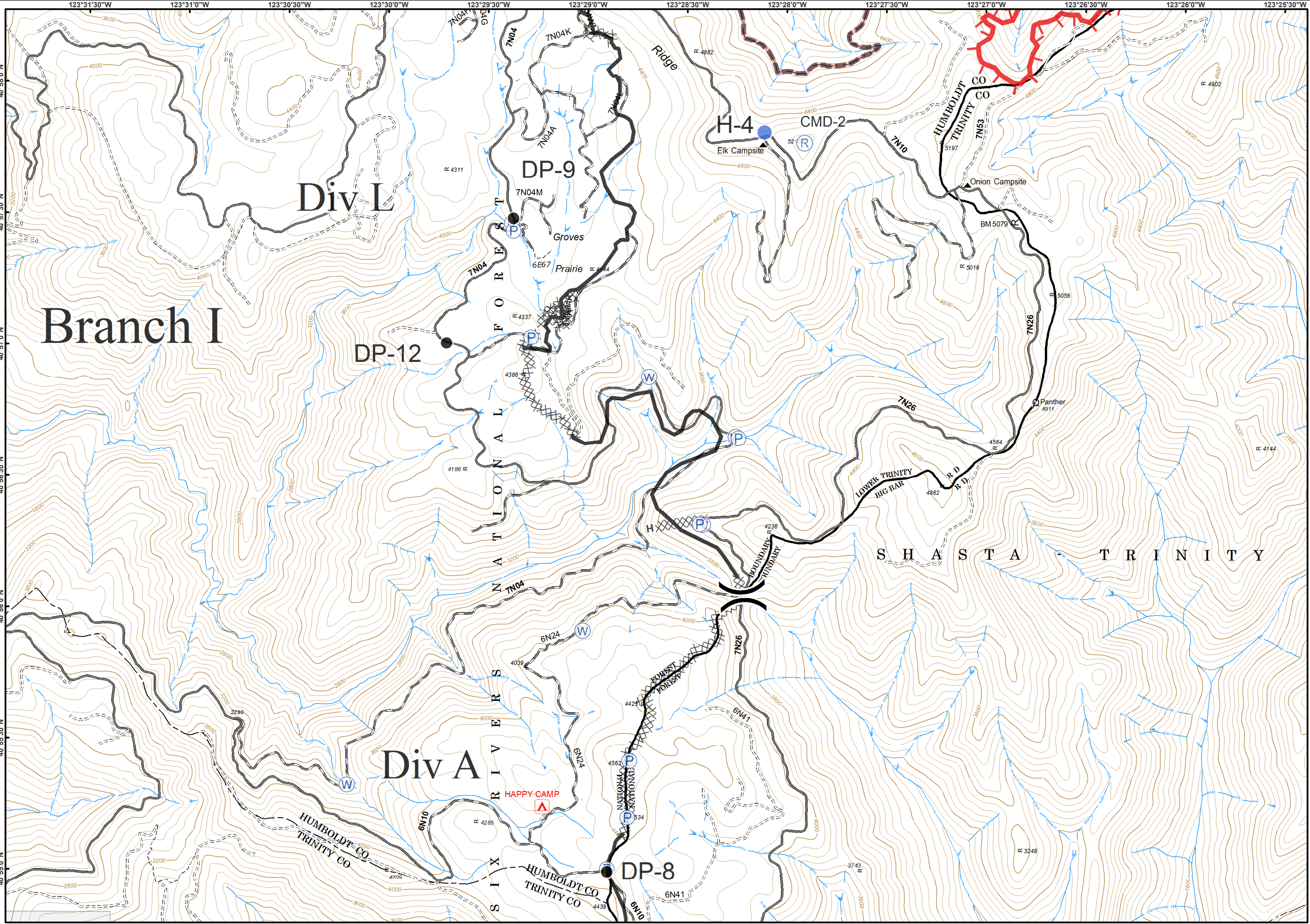
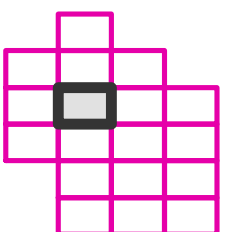
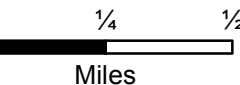
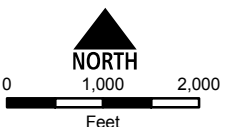


IAP Tiles
Page - 6



- Drop Point
- Helispot
- Ⓟ Pump
- Ⓡ Repeater
- Ⓜ Water Source

- ▬ Uncontrolled Fire Edge
- ▩ Completed Dozer Line
- ▬ Completed Line
- H - Hand Line
- Ⓜ Wilderness



River Complex

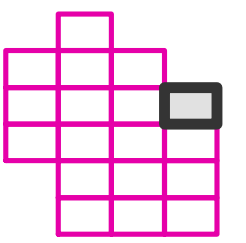
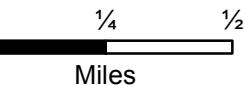
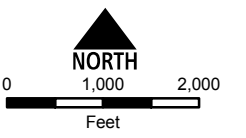
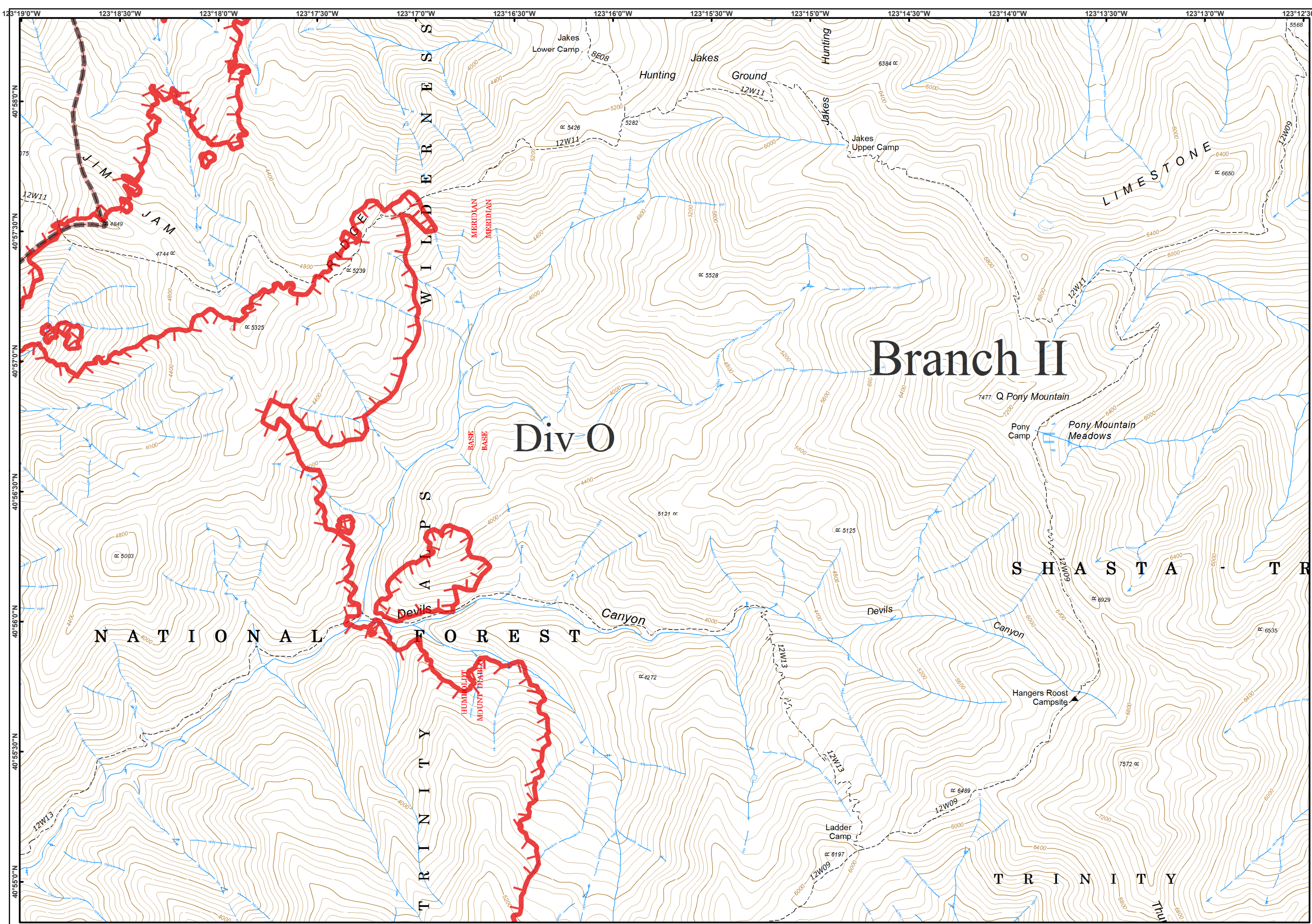
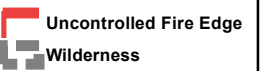
CA-SHF-002066

08/29/2015



IAP Tiles

Page - 8



River Complex

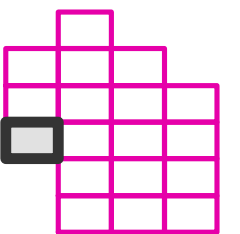
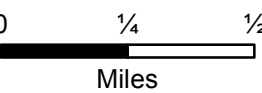
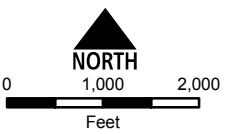
CA-SHF-002066

08/29/2015



IAP Tiles
Page - 9

● Drop Point

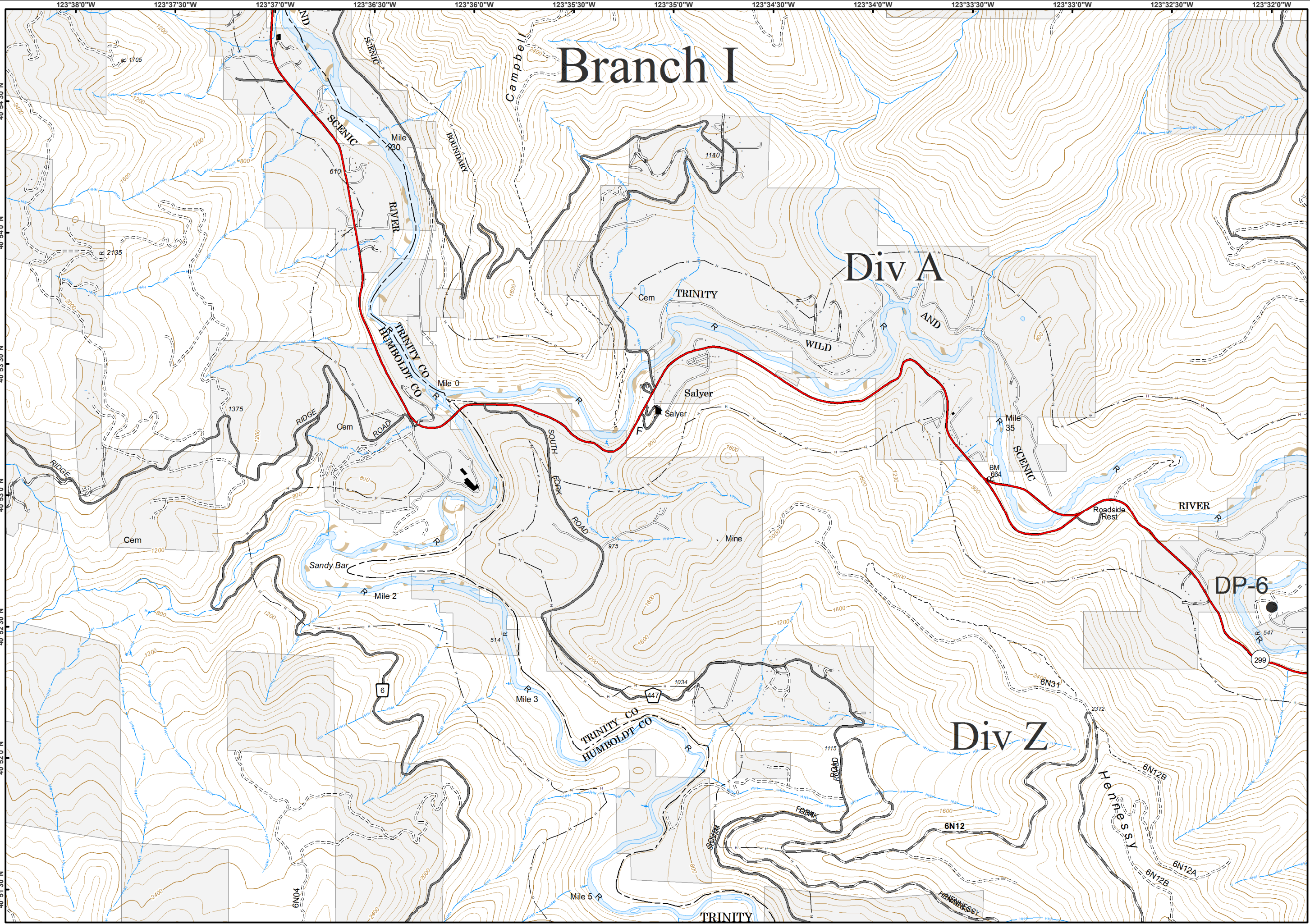


Branch I

Div A

Div Z

DP-6



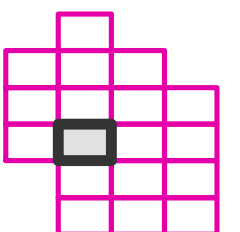
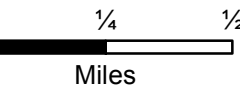
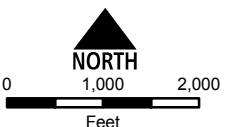

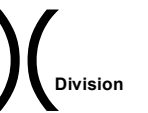
River Complex

CA-SHF-002066

08/29/2015



IAP Tiles
Page - 10



Branch I

Div A

Div Z

Branch I

Div T

Happy Camp

Mountain

DP-1

DP-2

DP-5

DP-4

H-5

Zeigler Point

Dailey

Hoboken

Bell Flat

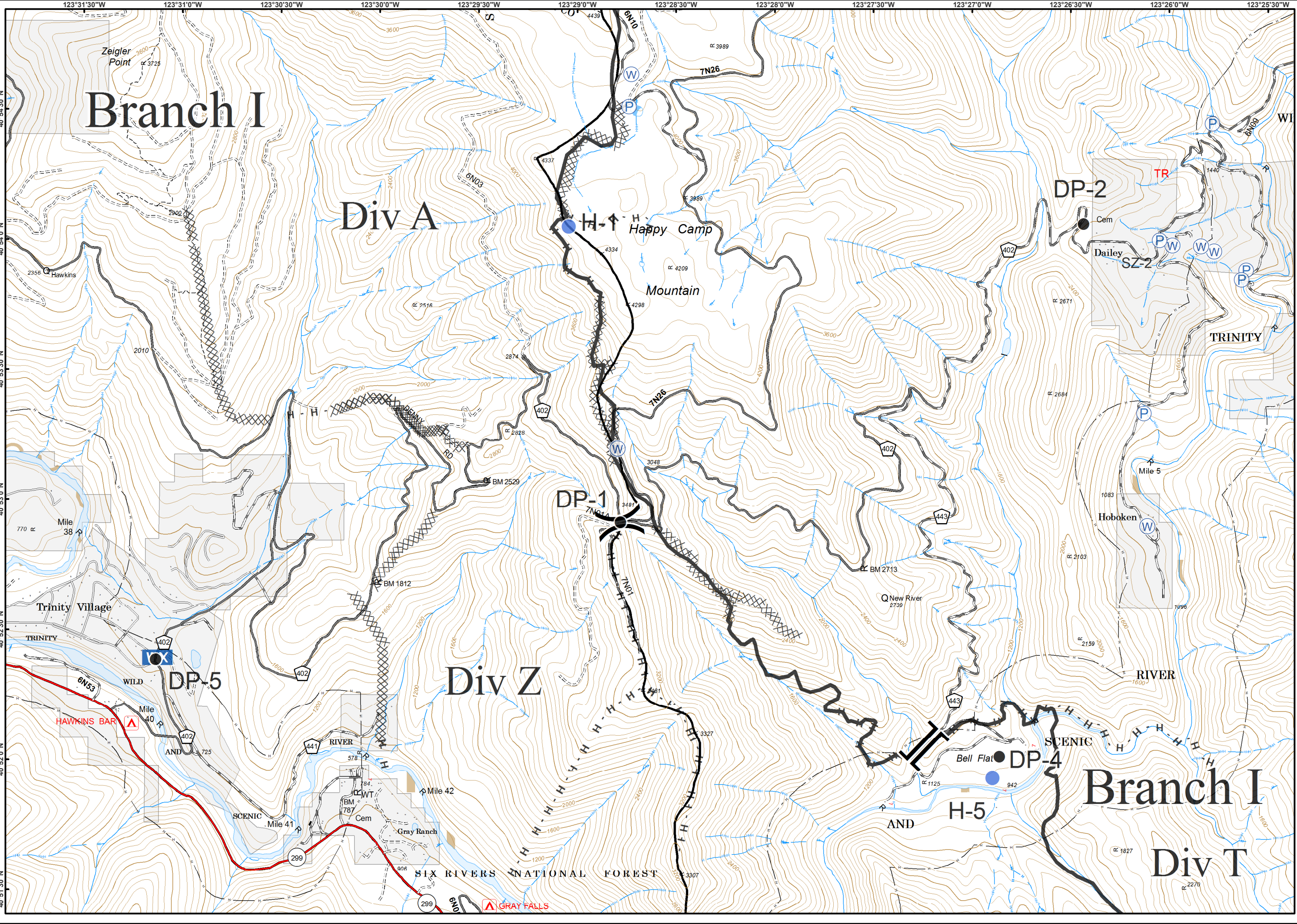
Trinity Village

SCENIC

SCENIC

SIX RIVERS NATIONAL FOREST

GRAY FALLS



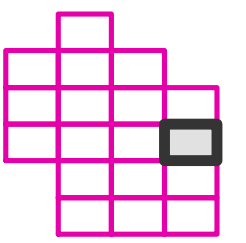
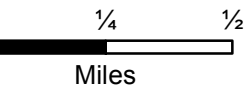
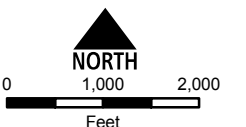
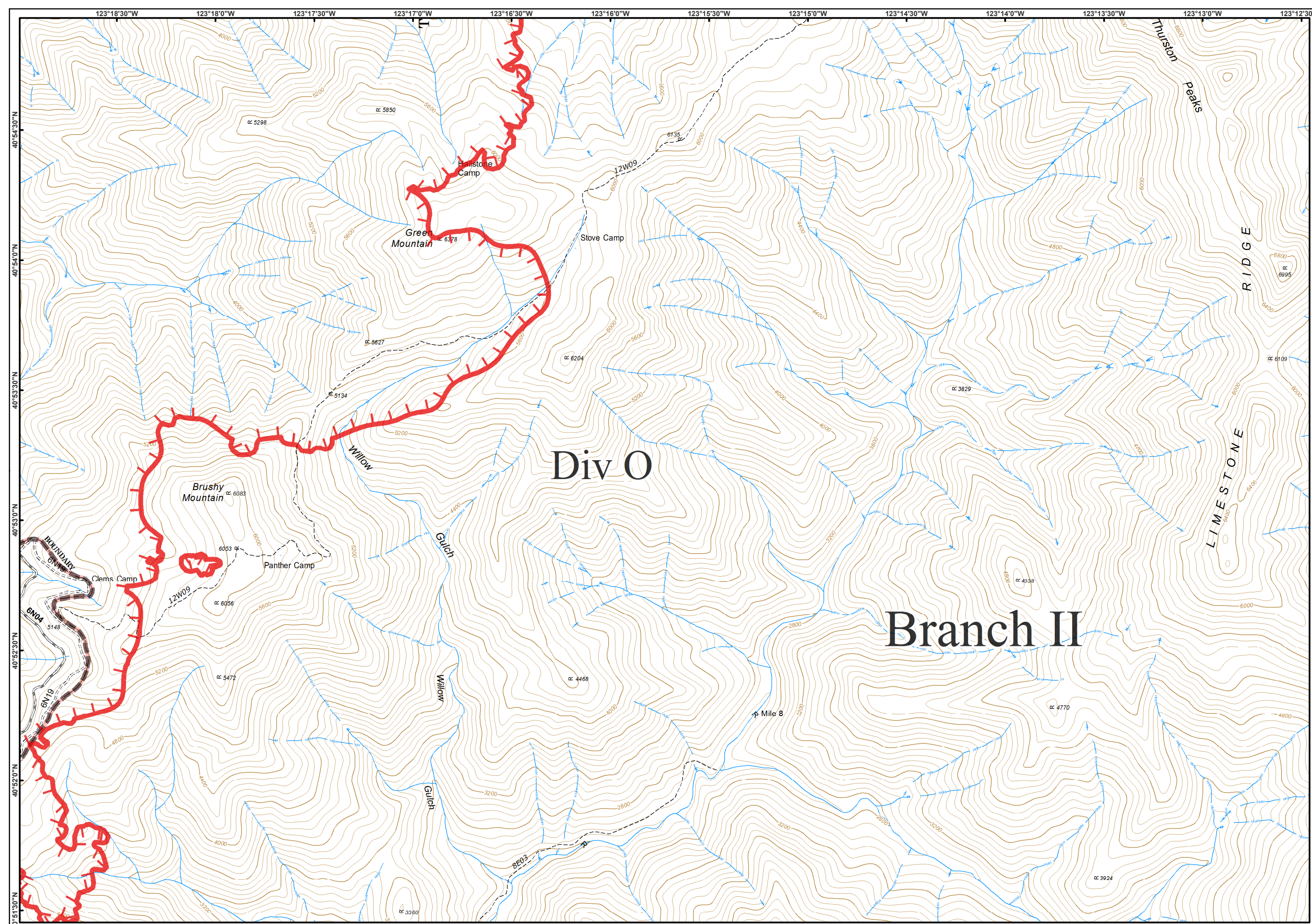
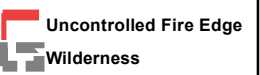
River Complex

CA-SHF-002066

08/29/2015



IAP Tiles
Page - 12










Branch I

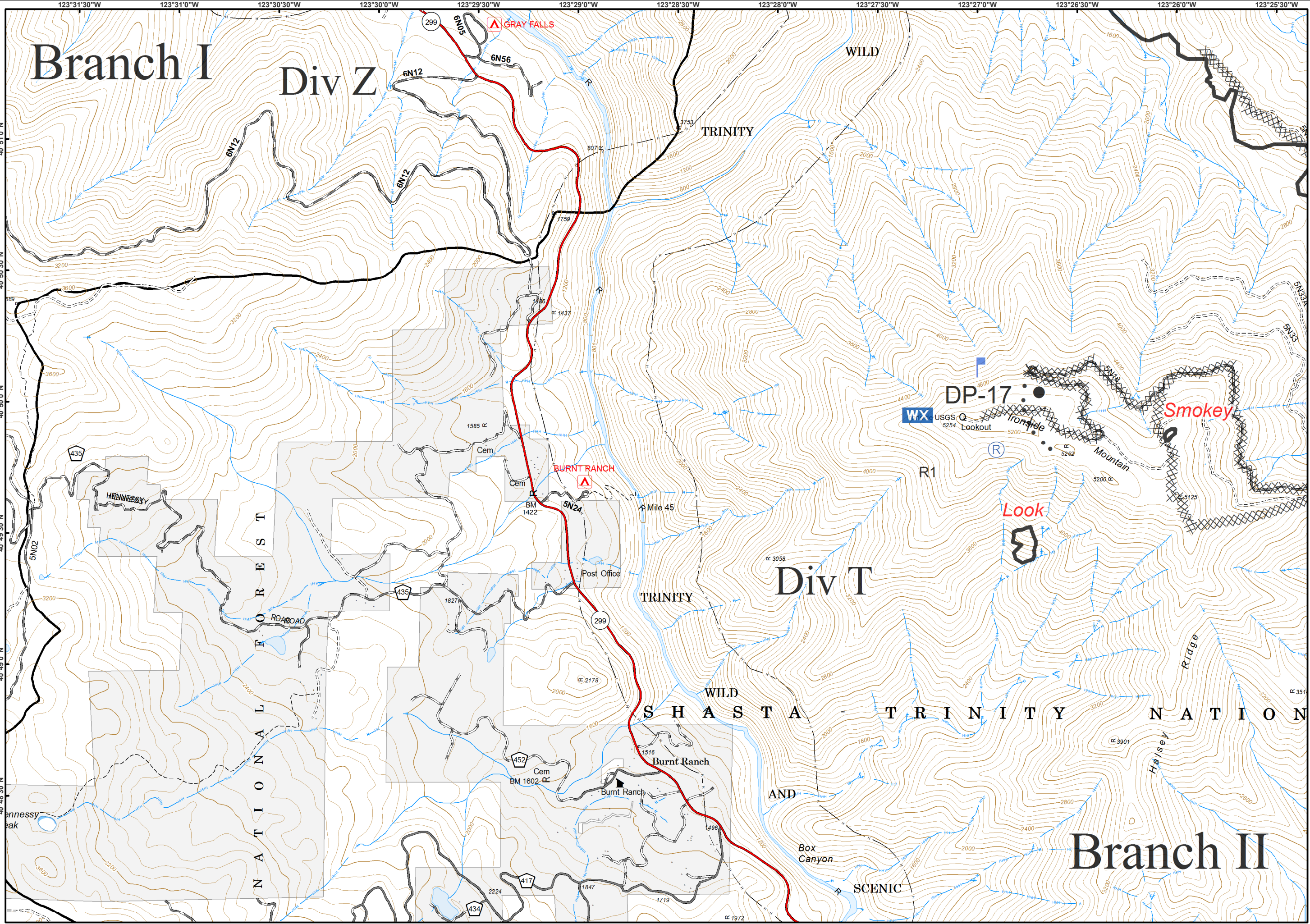
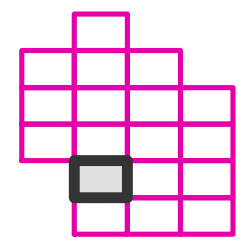
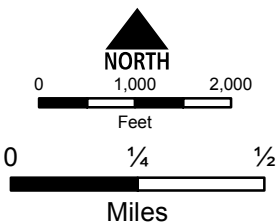
Div Z

Div T

Branch II

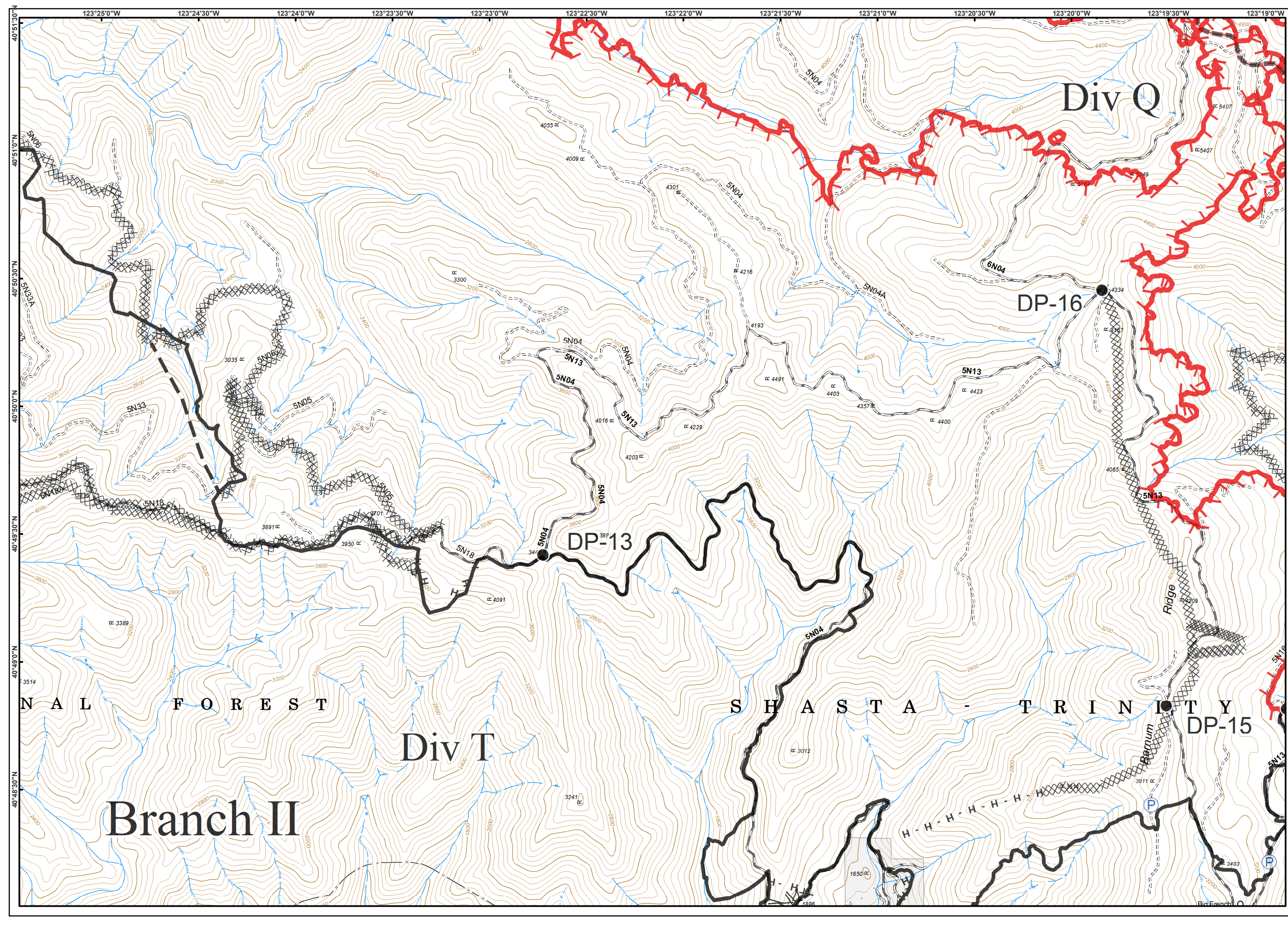
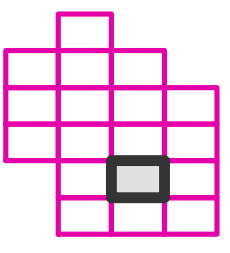
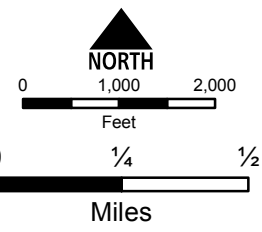


-  Drop Point
-  Lookout
-  Mobile Weather Unit
-  Repeater
-  Completed Dozer Line
-  Completed Line
-  Proposed Dozer Line





- Drop Point
- Ⓟ Pump
- ▬ Uncontrolled Fire Edge
- ▨ Completed Dozer Line
- ▬ Completed Line
- H - Hand Line
- ⌒ Line Break Completed
- ▬ Planned Fire Line
- ▭ Wilderness



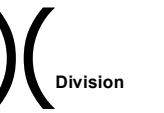
River Complex

CA-SHF-002066

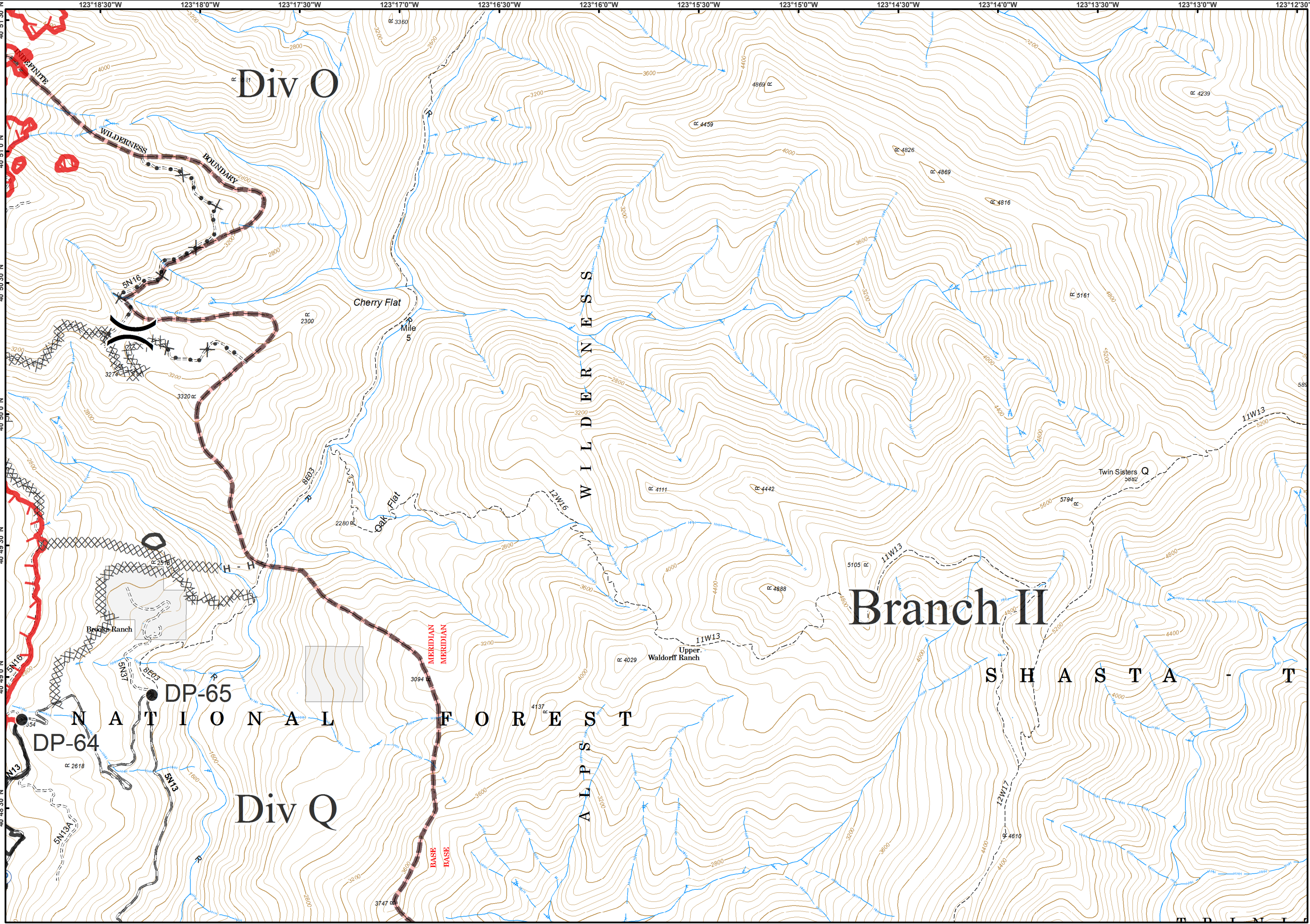
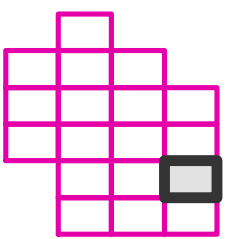
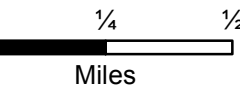
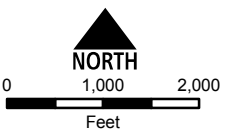
08/29/2015



IAP Tiles
Page - 15



- Drop Point
- Ⓟ Pump
- ▬ Uncontrolled Fire Edge
- ▨ Completed Dozer Line
- ▬ Completed Line
- H - Hand Line
- ✂ Proposed Dozer Line
- ▨ Wilderness



River Complex

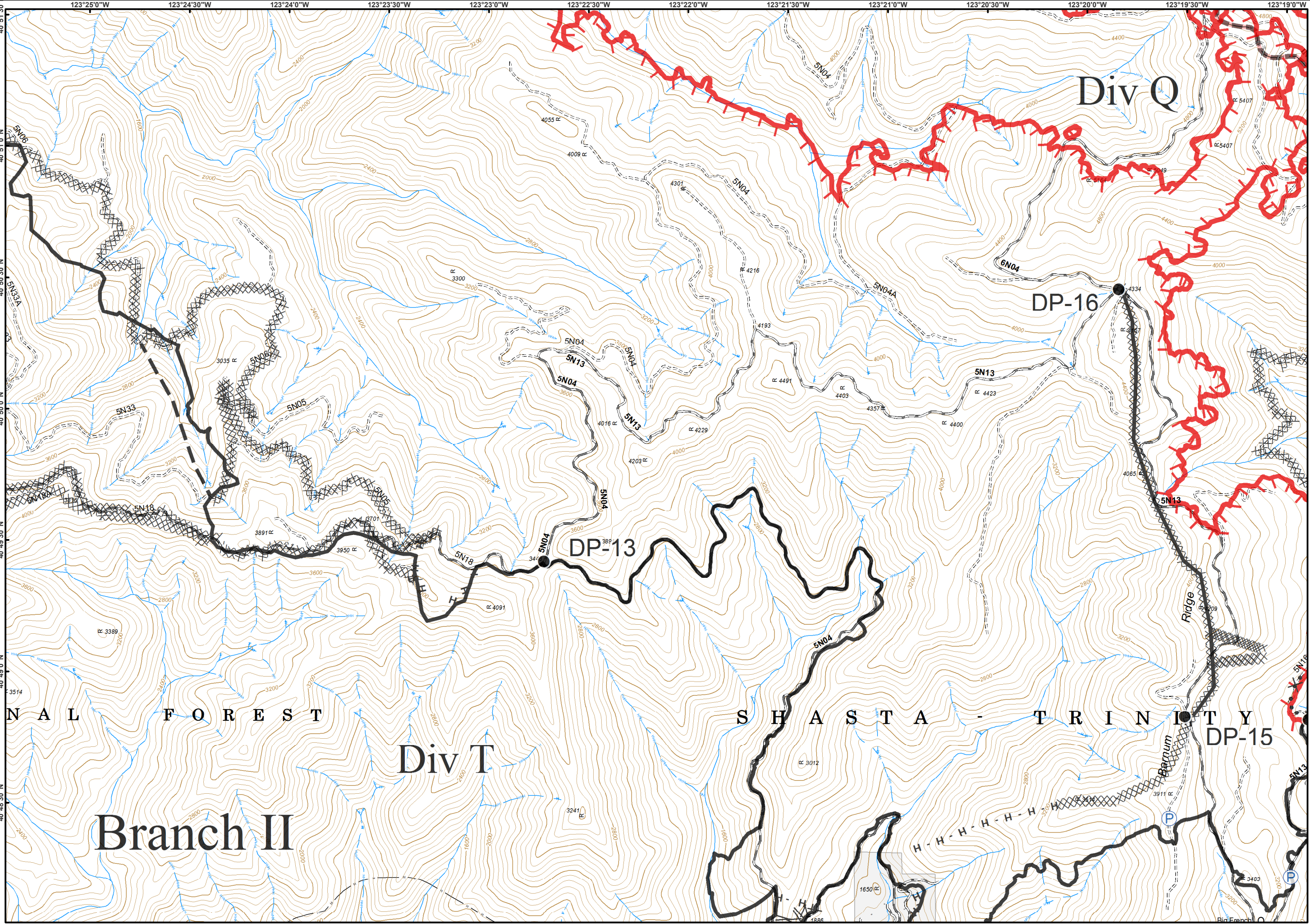
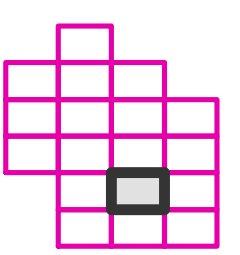


CA-SHF-002066

08/29/2015



IAP Tiles
Page - 14

- Drop Point
- Ⓟ Pump
- ▬ Uncontrolled Fire Edge
- ▨ Completed Dozer Line
- ▬ Completed Line
- H - Hand Line
- ⌒ Line Break Completed
- ▬ Planned Fire Line
- ⊗ Proposed Dozer Line
- ▭ Wilderness



40°51'30"
40°50'30"
40°49'30"
40°48'30"
123°25'0"W
123°24'30"W
123°24'0"W
123°23'30"W
123°23'0"W
123°22'30"W
123°22'0"W
123°21'30"W
123°21'0"W
123°20'30"W
123°20'0"W
123°19'30"W
123°19'0"W

N A L F O R E S T S H A S T A - T R I N I T Y

Branch II

Div T

Div Q

DP-13

DP-16

DP-15

Ridge

Barium

Big French

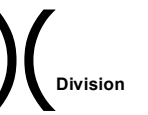
River Complex

CA-SHF-002066

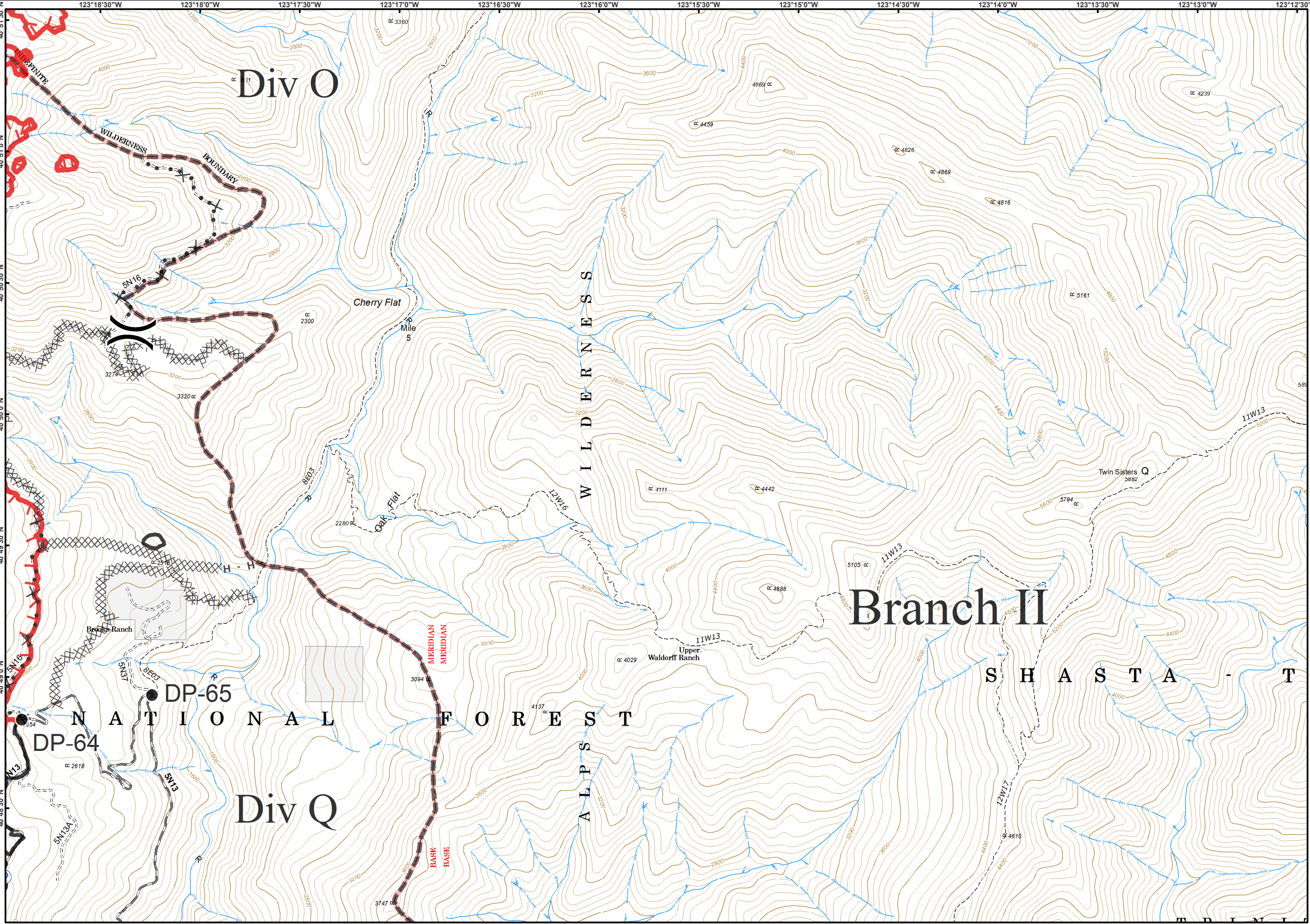
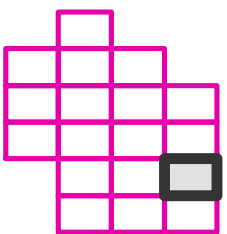
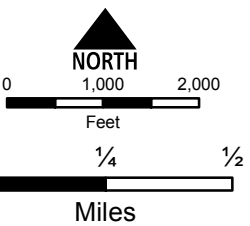
08/29/2015



IAP Tiles
Page - 15



- Drop Point
- Ⓟ Pump
- ▬ Uncontrolled Fire Edge
- ▨ Completed Dozer Line
- ▬ Completed Line
- H - Hand Line
- ✂ Proposed Dozer Line
- ▭ Wilderness



River Complex

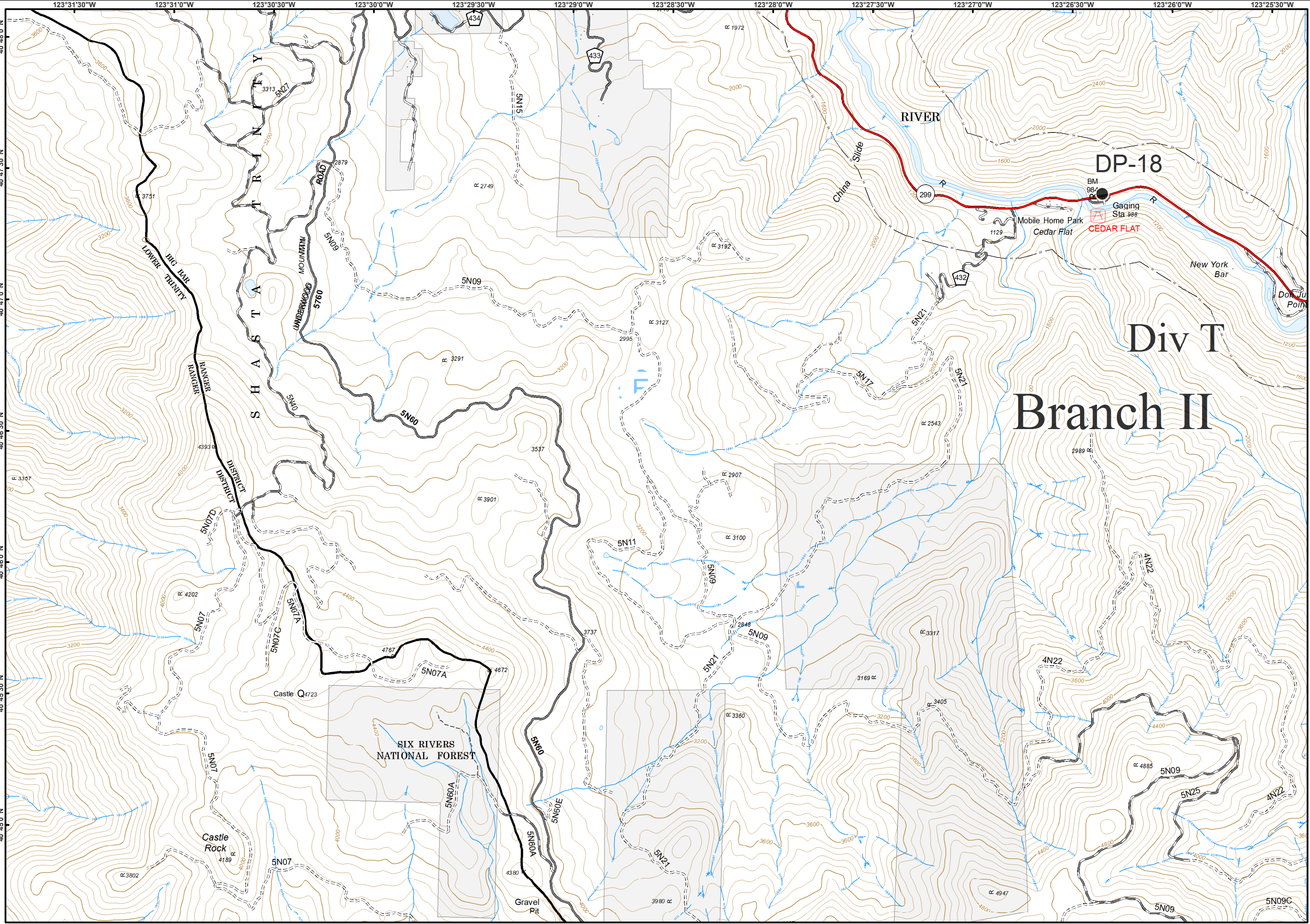
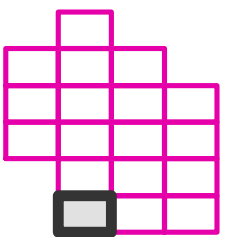
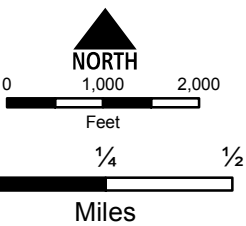
CA-SHF-002066

08/29/2015



IAP Tiles
Page - 16

● Drop Point



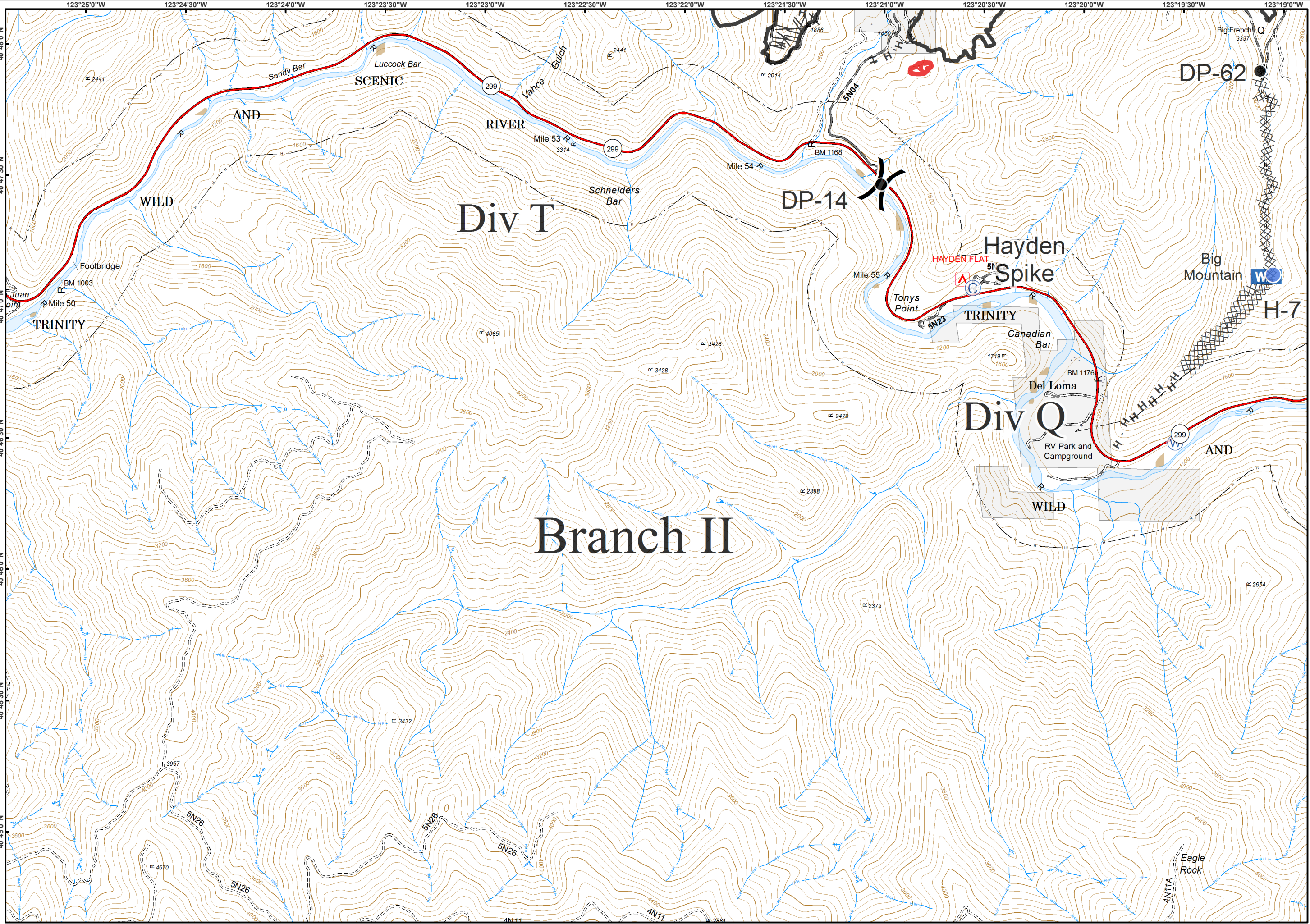
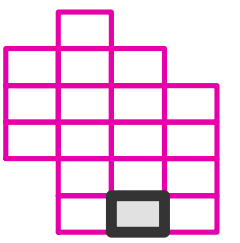
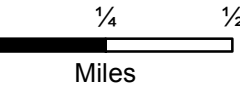
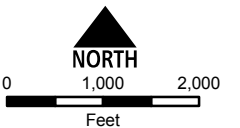

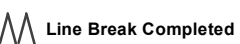
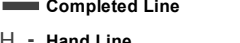
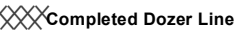
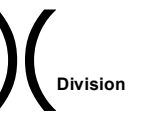
River Complex

CA-SHF-002066

08/29/2015



IAP Tiles
Page - 17



River Complex

CA-SHF-002066

08/29/2015



IAP Tiles
Page - 18

