














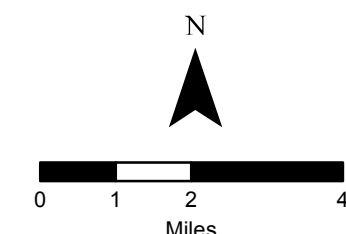
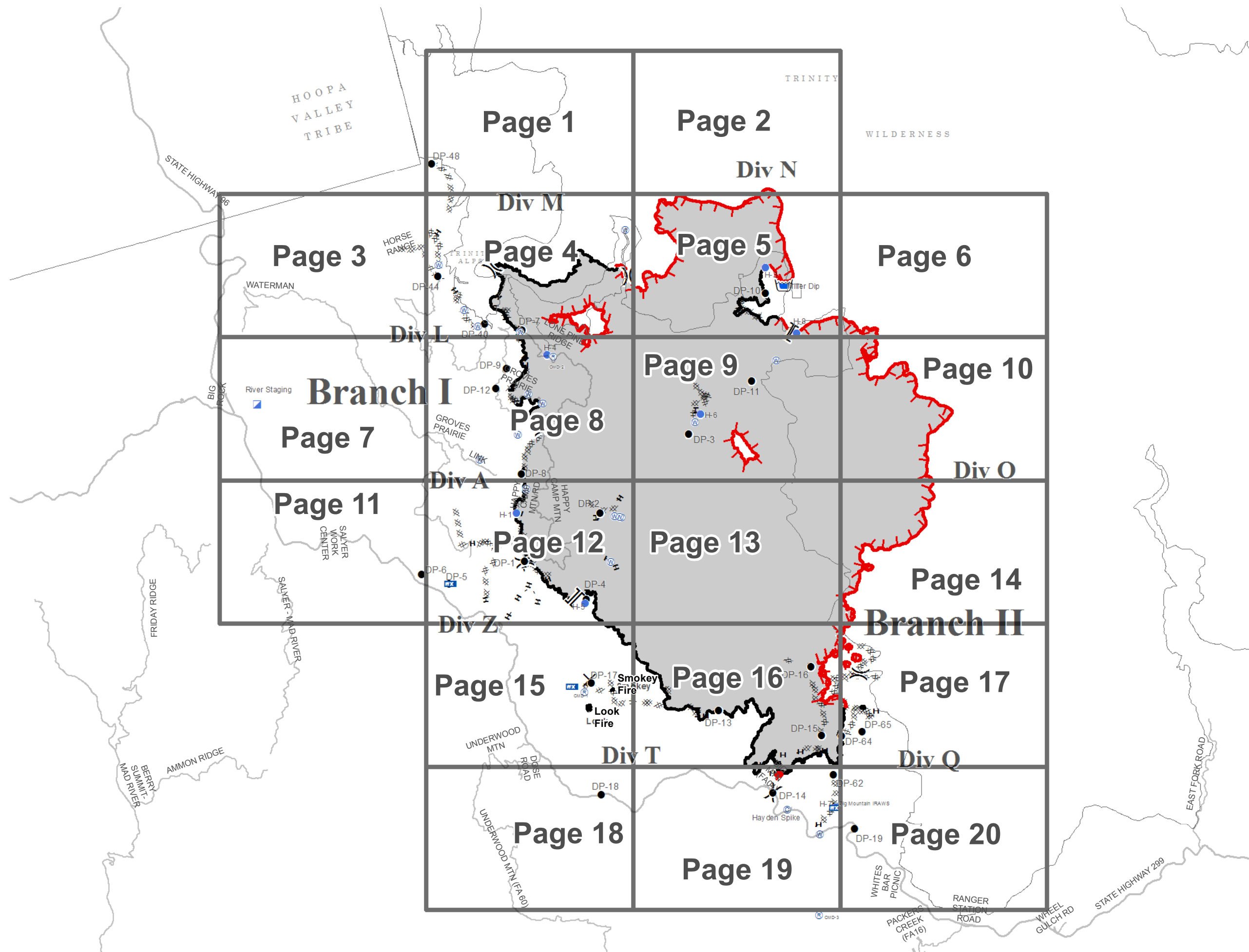
**River Complex  
CA-SHF-002066**

September 1, 2015



**IAP Index**

-  Incident Command Post
-  Camp
-  Drop Point
-  Helispot
-  Dip Site
-  Mobile Weather Unit
-  Repeater
-  Water Source
-  Branch
-  Division
-  Uncontrolled Fire Edge
-  Proposed Dozer Line
-  Completed Dozer Line
-  Completed Line
-  Hand Line



# River Complex

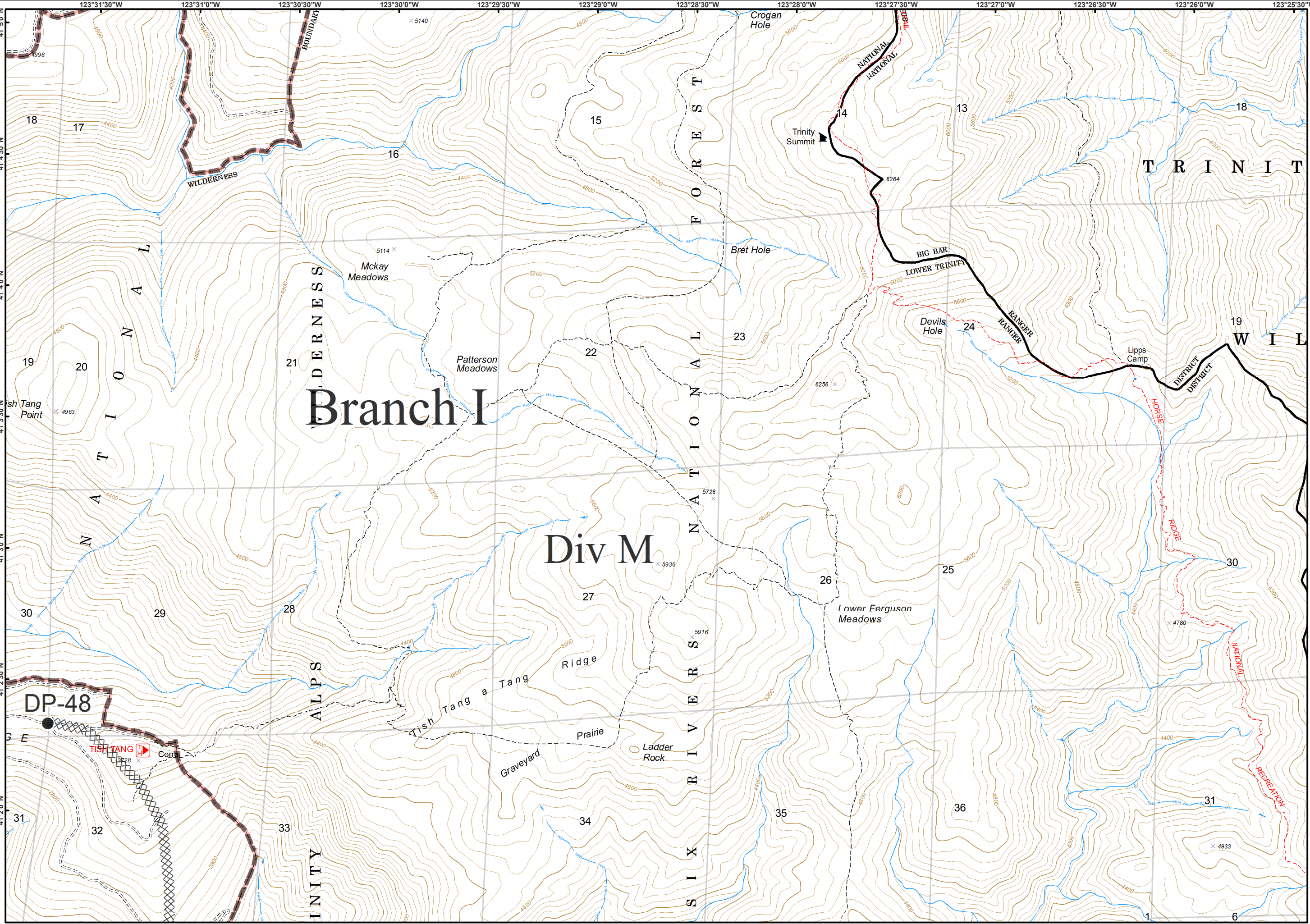

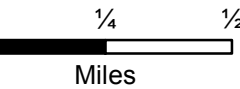
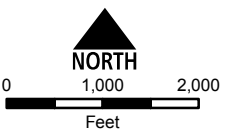
CA-SHF-002066

09/01/2015



IAP Tiles  
Page - 1

- Drop Point
- XXXX Completed Dozer Line
- W Wilderness



## Branch I

## Div M

DP-48

TISH TANG

CORRAL




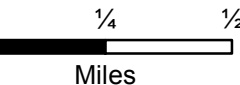
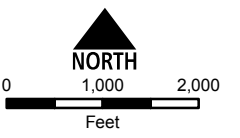
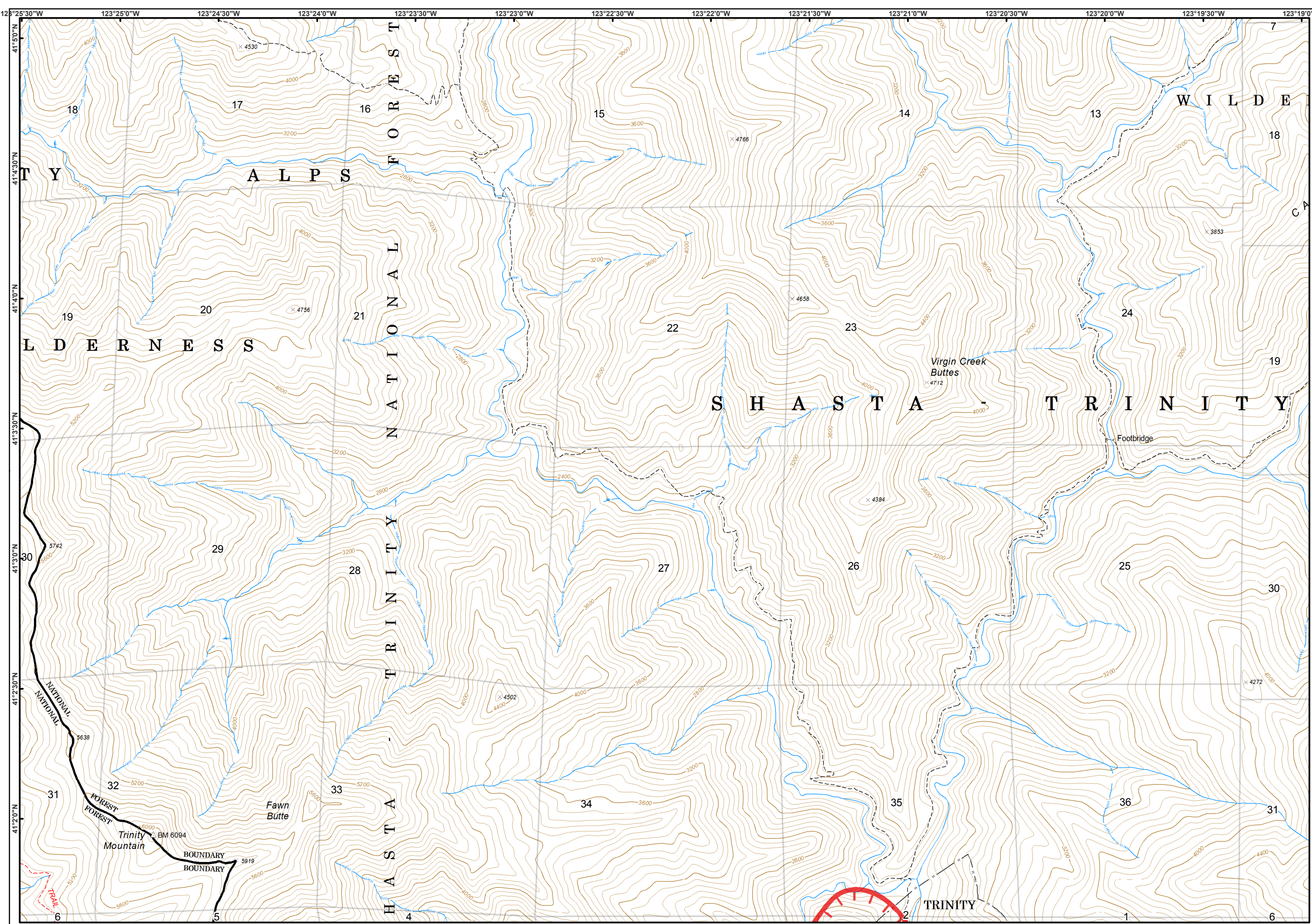
# River Complex

CA-SHF-002066

09/01/2015



IAP Tiles  
Page - 2





# River Complex

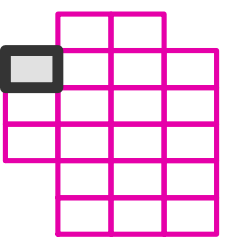
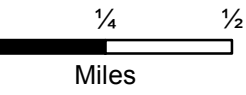
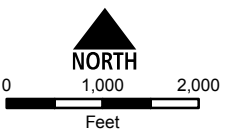
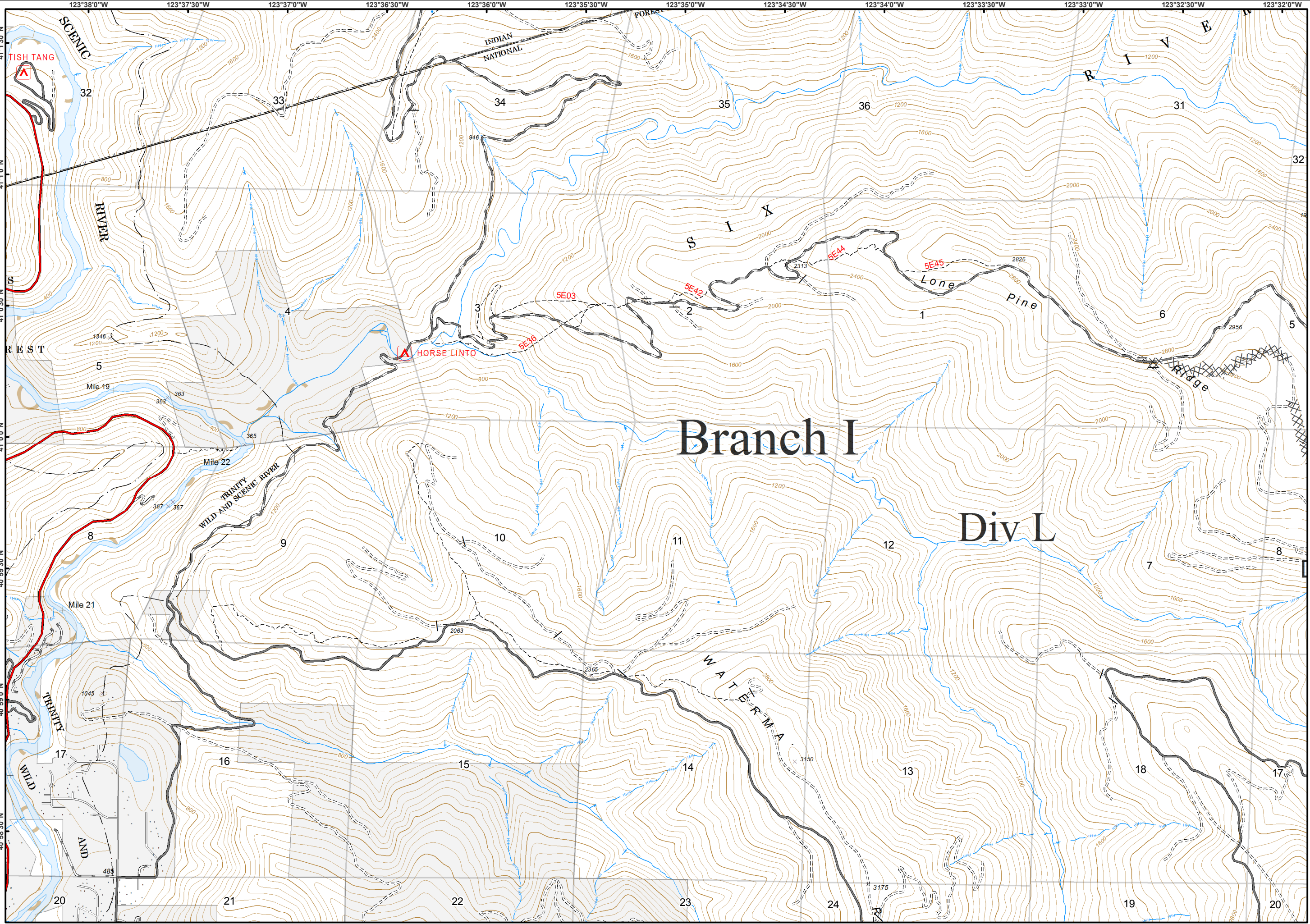
CA-SHF-002066

09/01/2015



IAP Tiles  
Page - 3

Completed Dozer Line





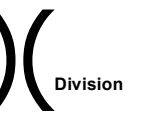
# River Complex

CA-SHF-002066

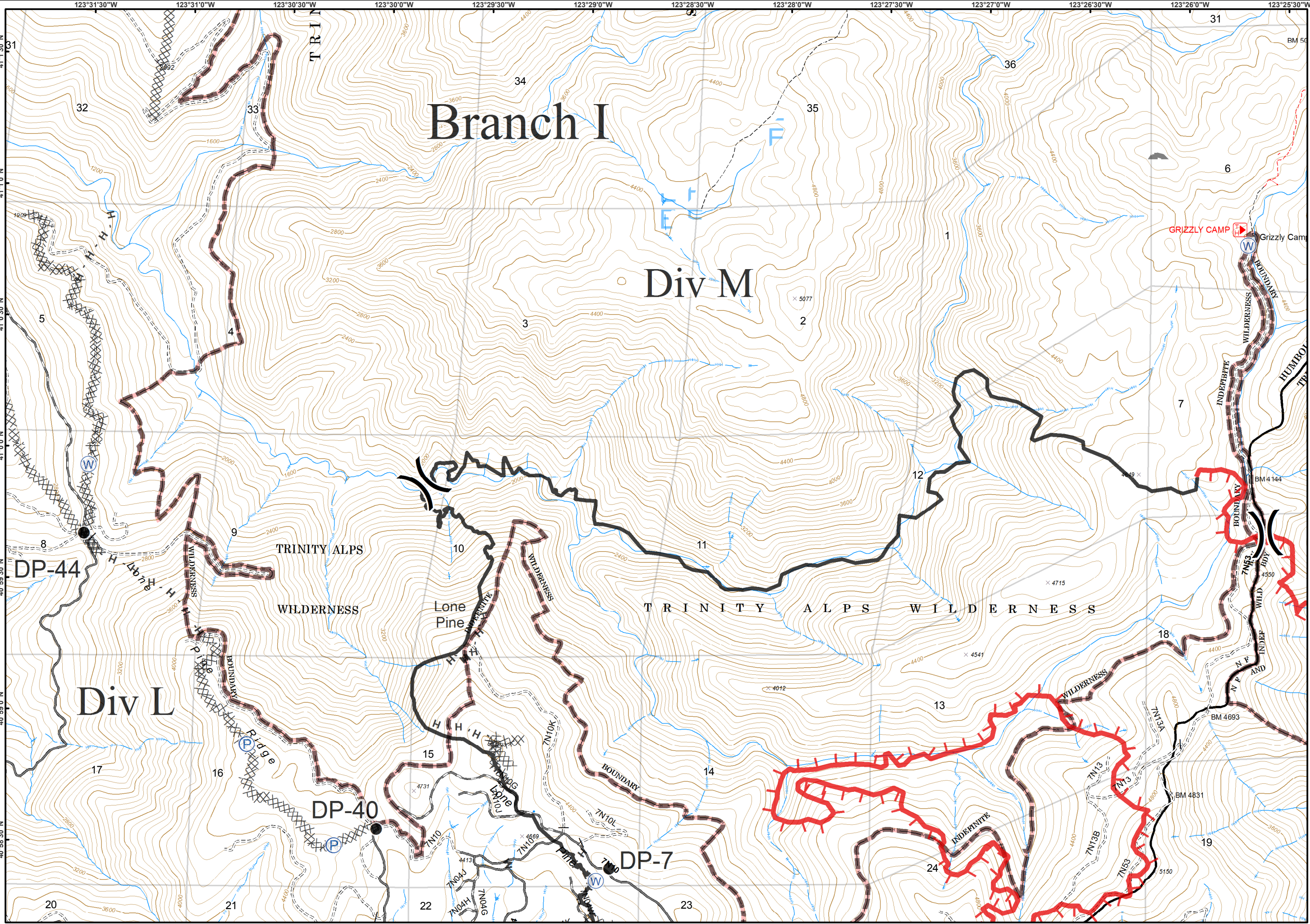
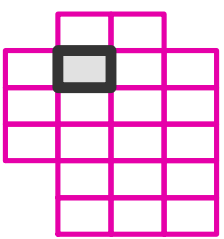
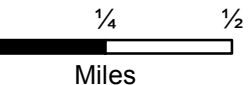
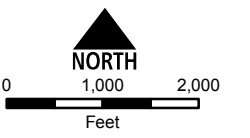
09/01/2015



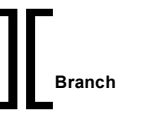
IAP Tiles  
Page - 4



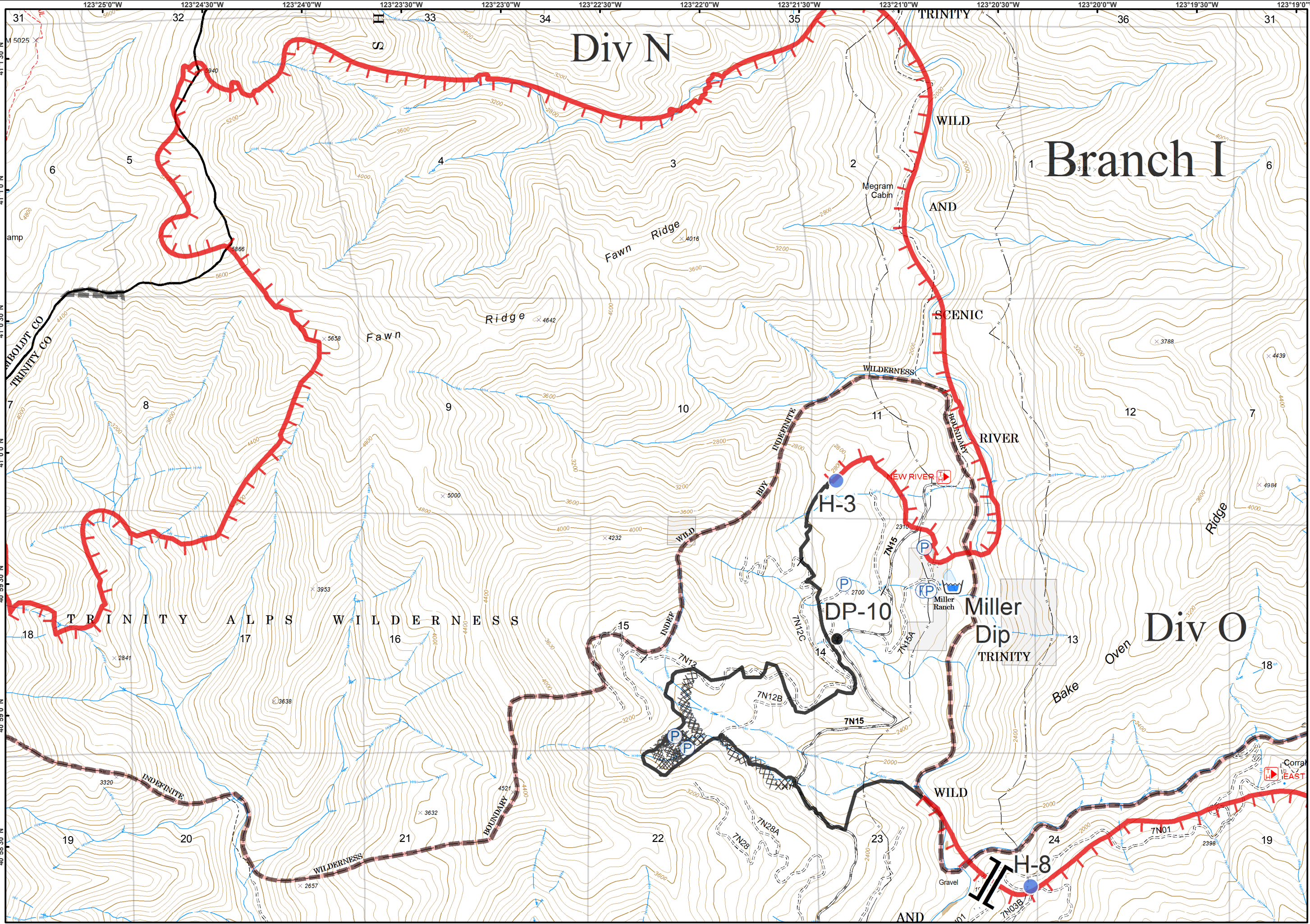
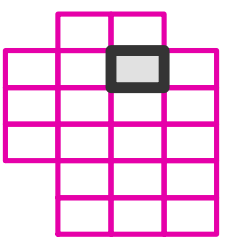
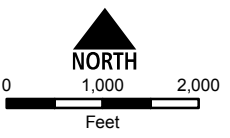
- Drop Point
- P Pump
- W Water Source
- Uncontrolled Fire Edge
- Completed Dozer Line
- Completed Line
- H - Hand Line
- Wilderness







- Drop Point
- Helispot
- P Pump
- Retardant/Mud Pit
- Uncontrolled Fire Edge
- Completed Dozer Line
- Completed Line
- Wilderness





# River Complex

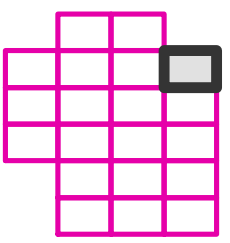
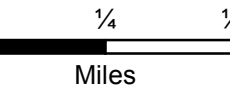
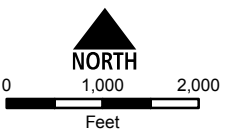
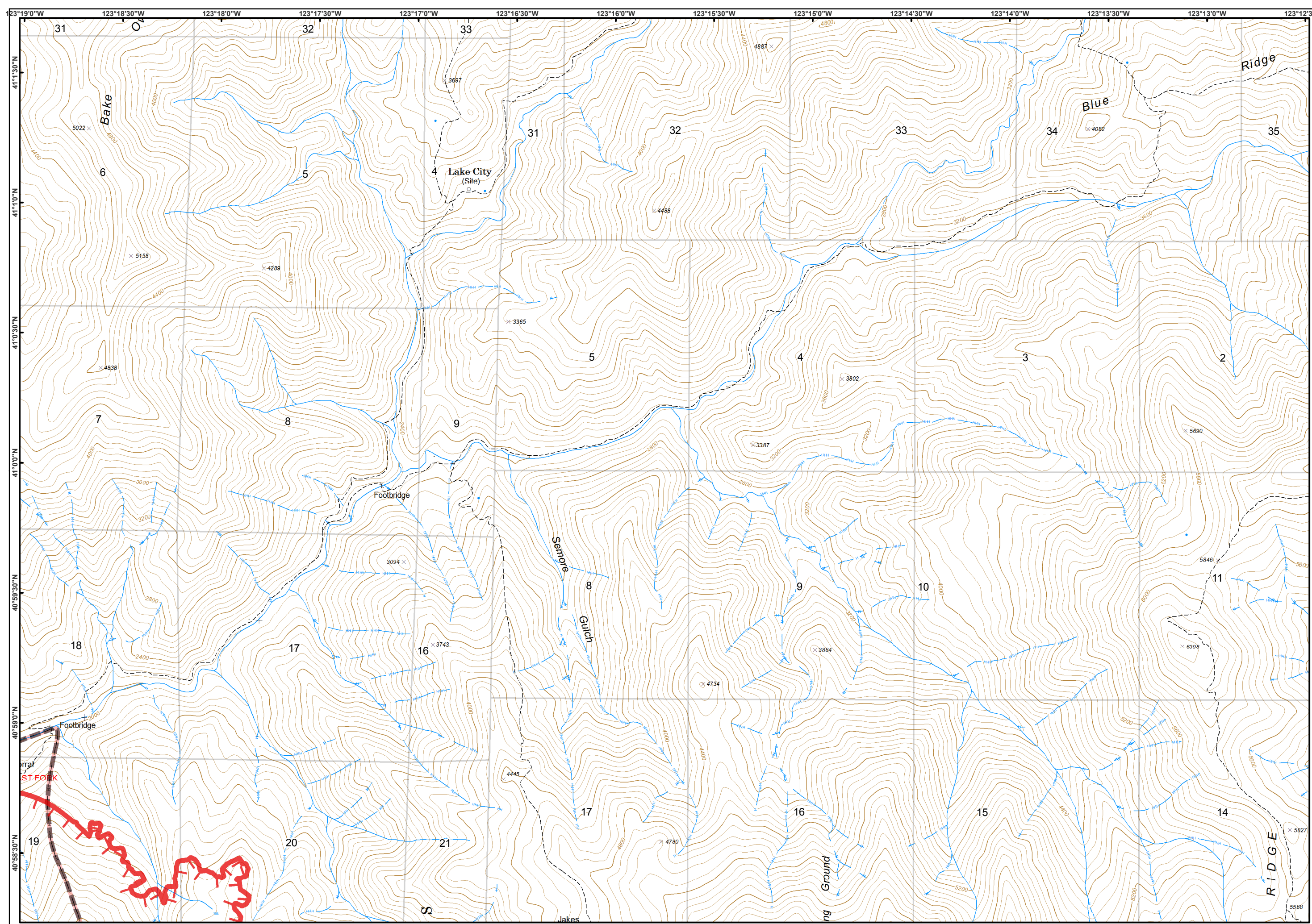
CA-SHF-002066

09/01/2015



IAP Tiles

Page - 6





# River Complex

CA-SHF-002066

09/01/2015

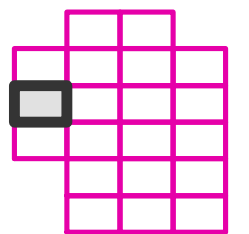
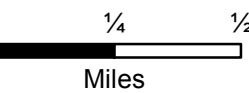
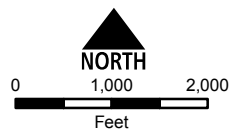


IAP Tiles  
Page - 7

Helibase

Incident Command Post

Staging Area



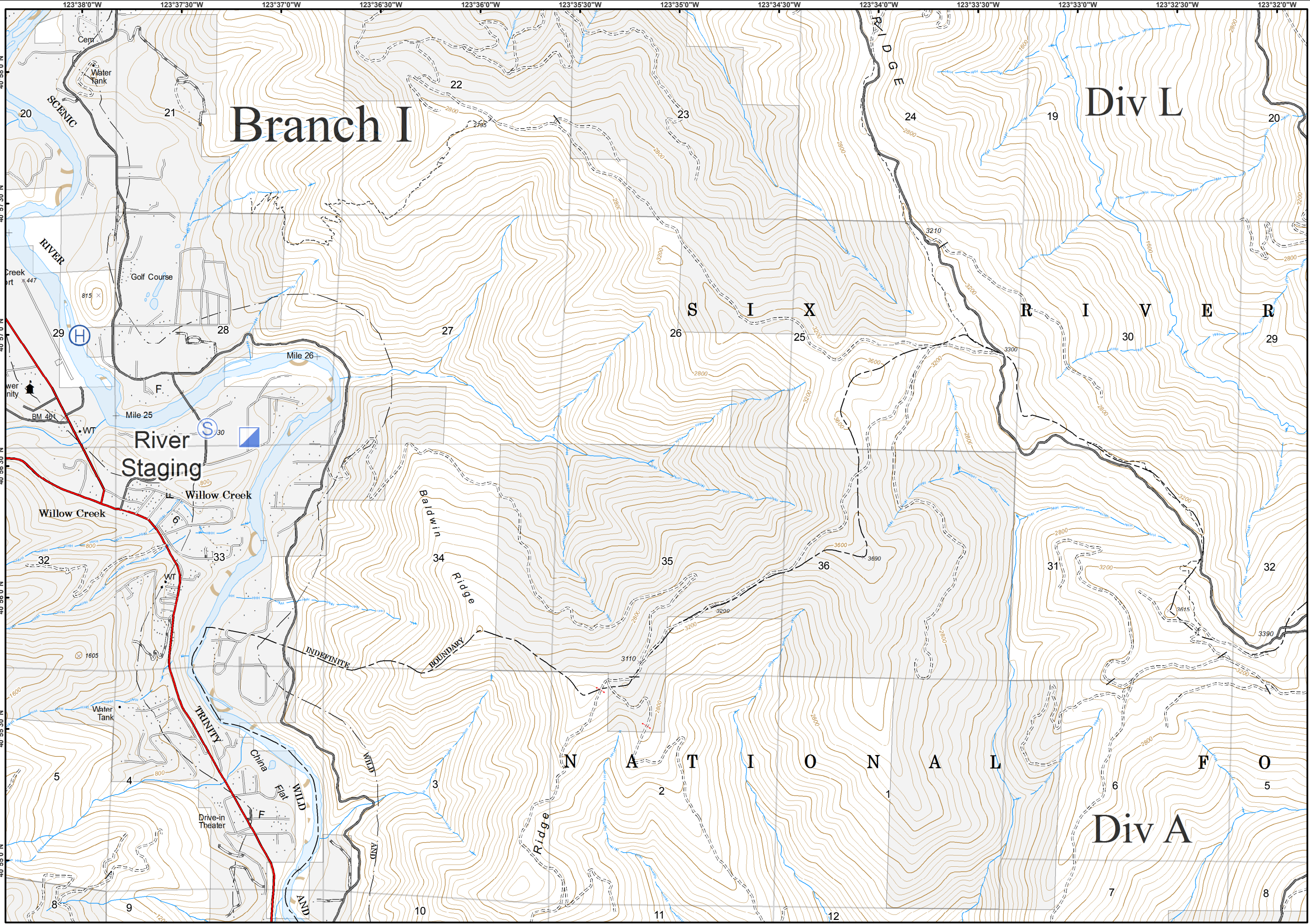
# Branch I

# Div L

# S I X R I V E R

## River Staging

# Div A





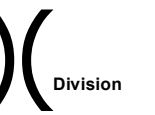
# River Complex

CA-SHF-002066

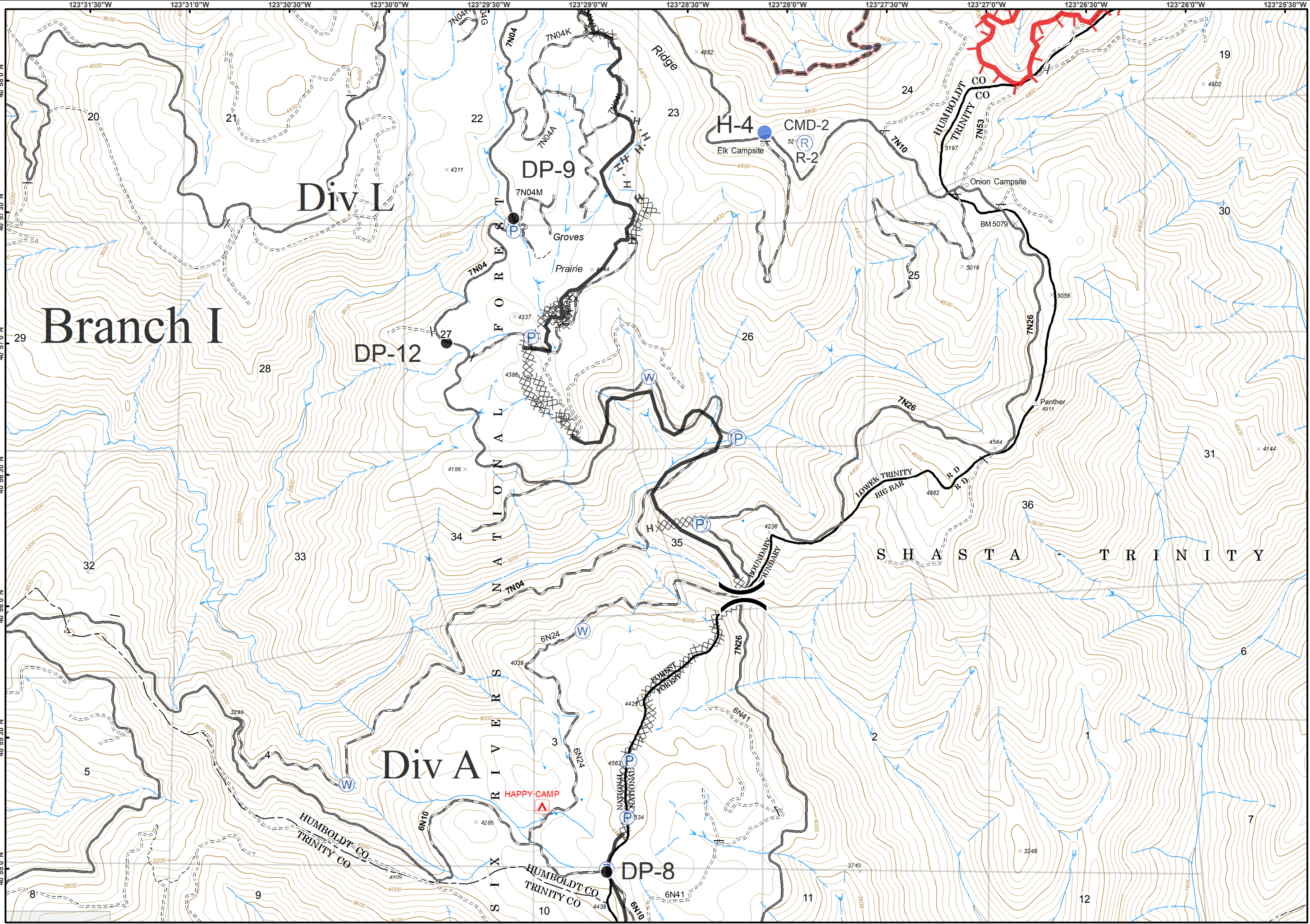
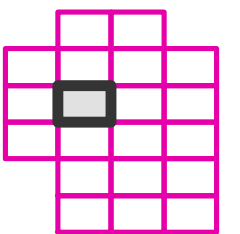
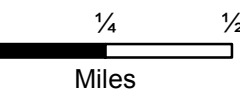
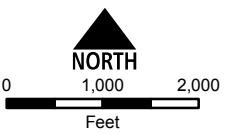
09/01/2015



IAP Tiles  
Page - 8



- Drop Point
- Helispot
- P Pump
- R Repeater
- W Water Source





# River Complex

CA-SHF-002066

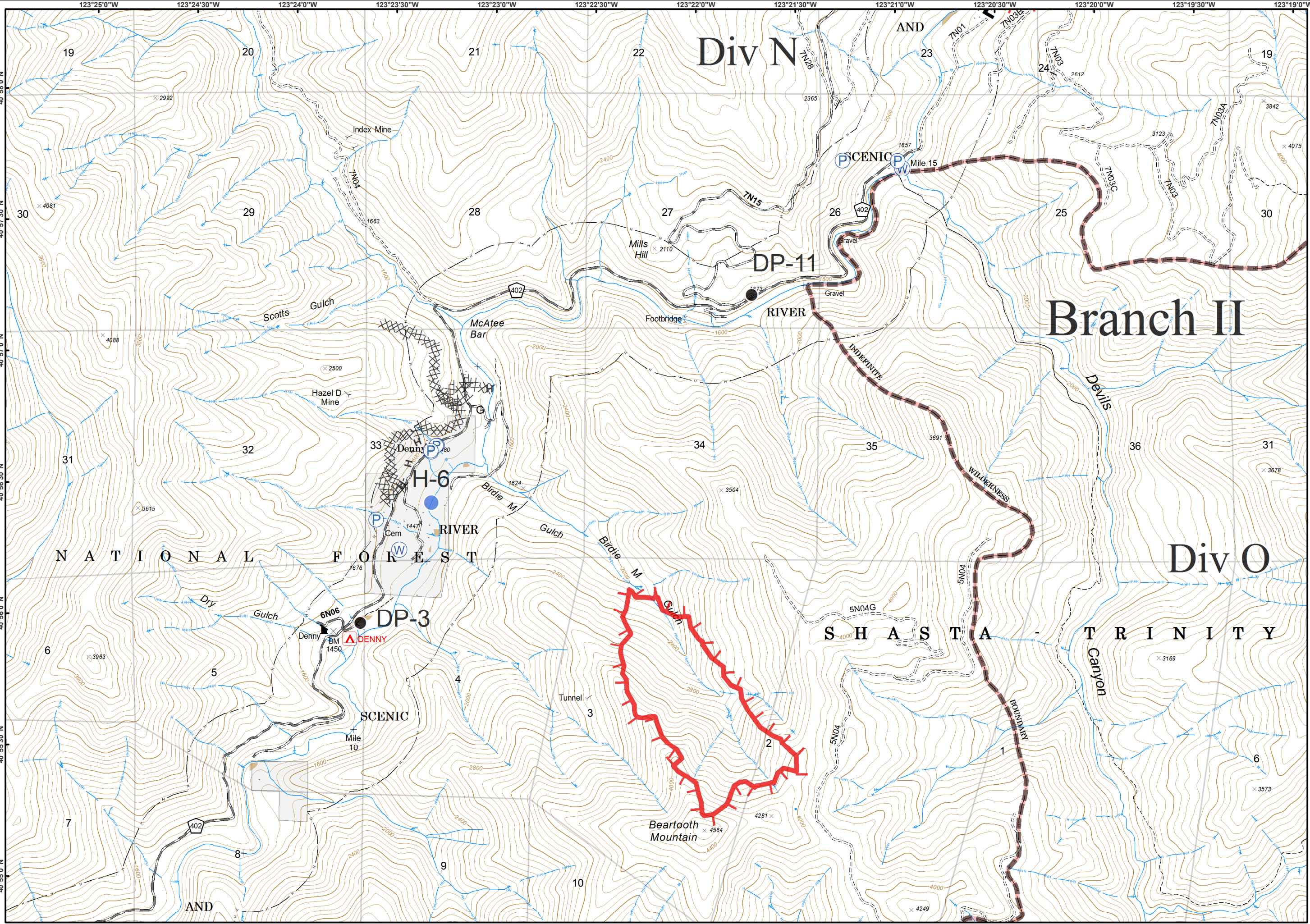
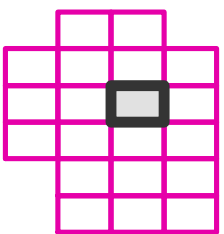
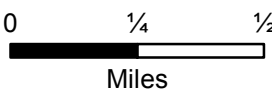
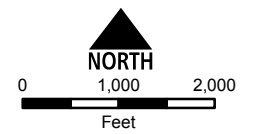
09/01/2015



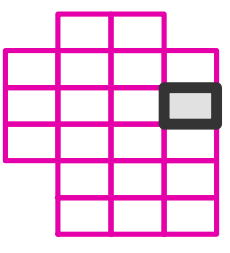
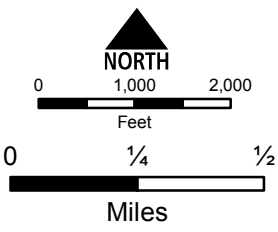
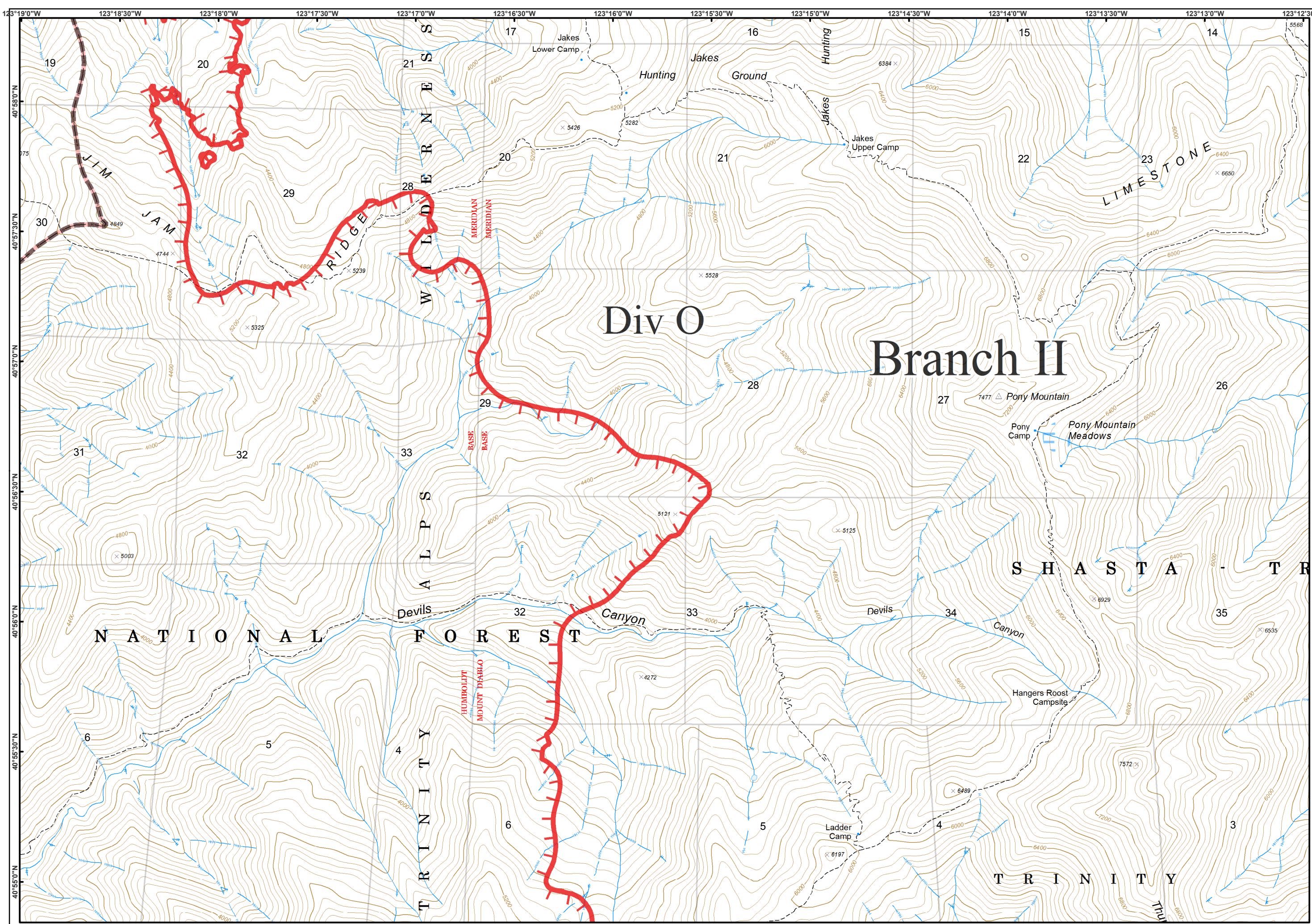
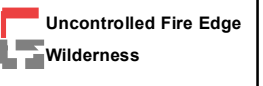
IAP Tiles  
Page - 9



- Drop Point
- Helispot
- P Pump
- W Water Source
- Uncontrolled Fire Edge
- Completed Dozer Line
- H - Hand Line
- Wilderness









# River Complex

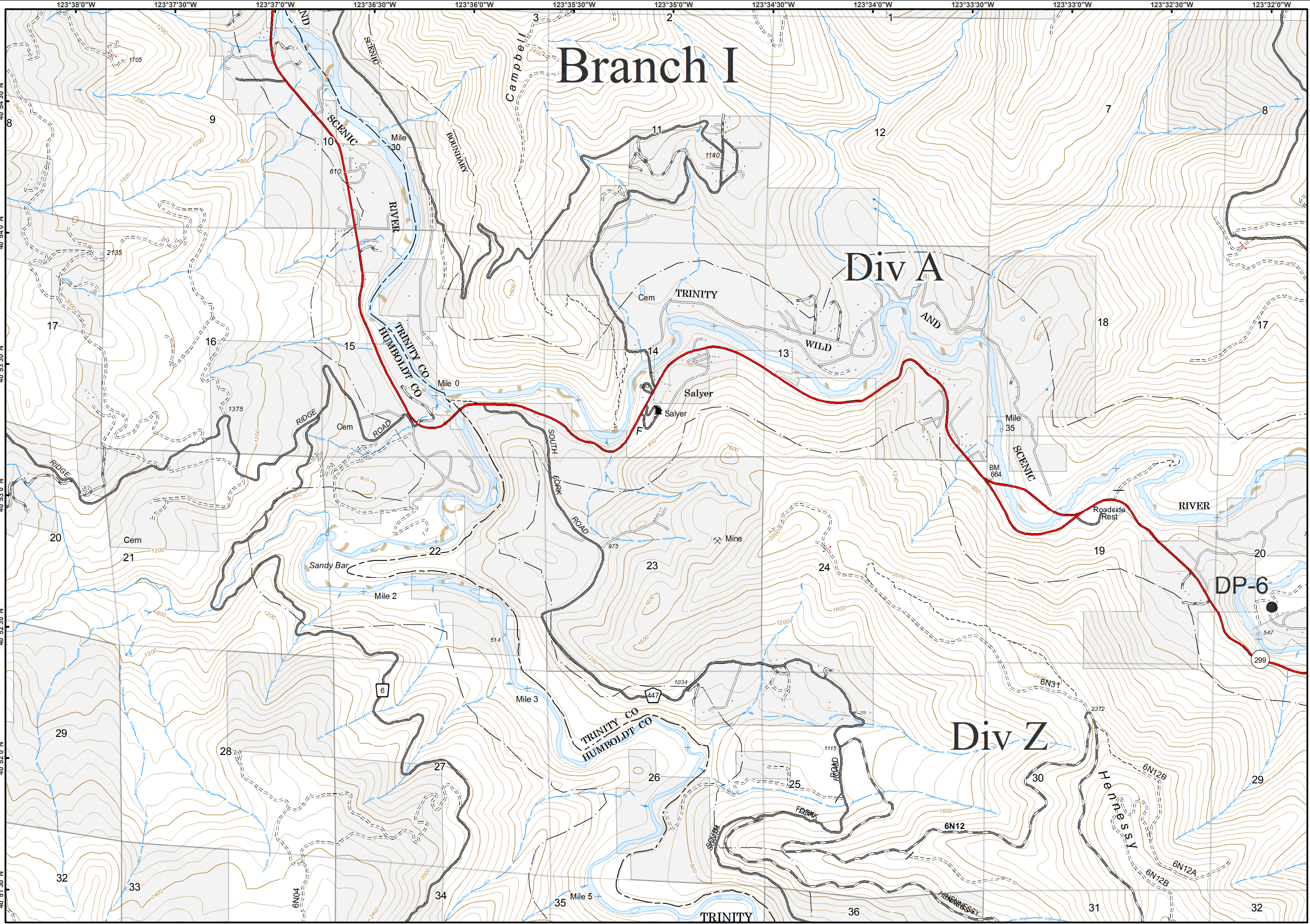
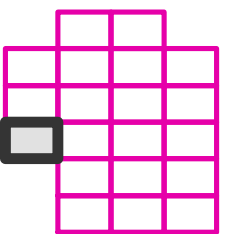
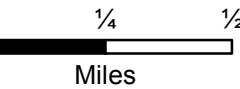
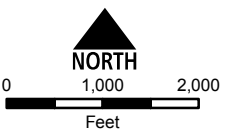
CA-SHF-002066

09/01/2015



IAP Tiles  
Page - 11

● Drop Point





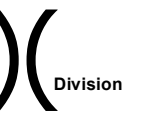
# River Complex

CA-SHF-002066

09/01/2015



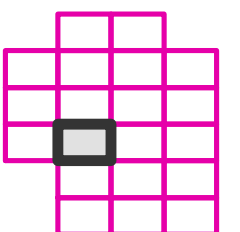
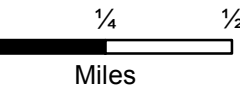
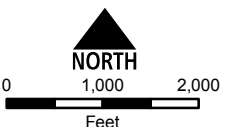
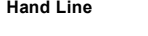
IAP Tiles  
Page - 12



Division



Branch



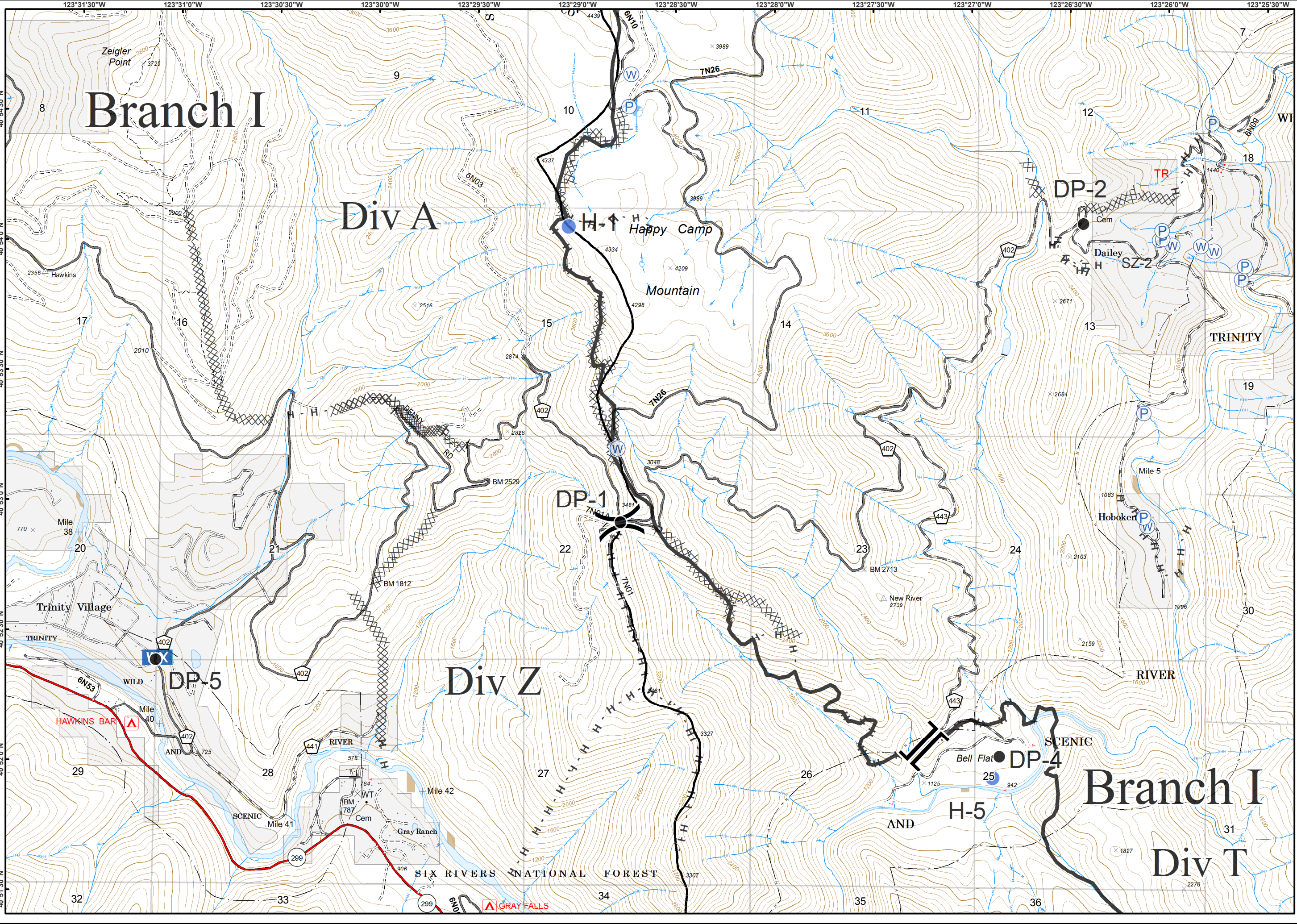
# Branch I

# Div A

# Div Z

# Branch I

# Div T



GRAY FALLS



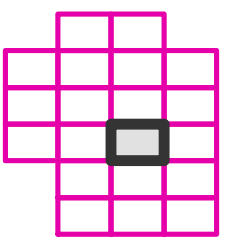
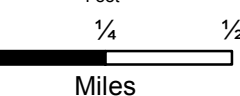
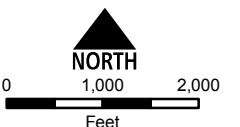
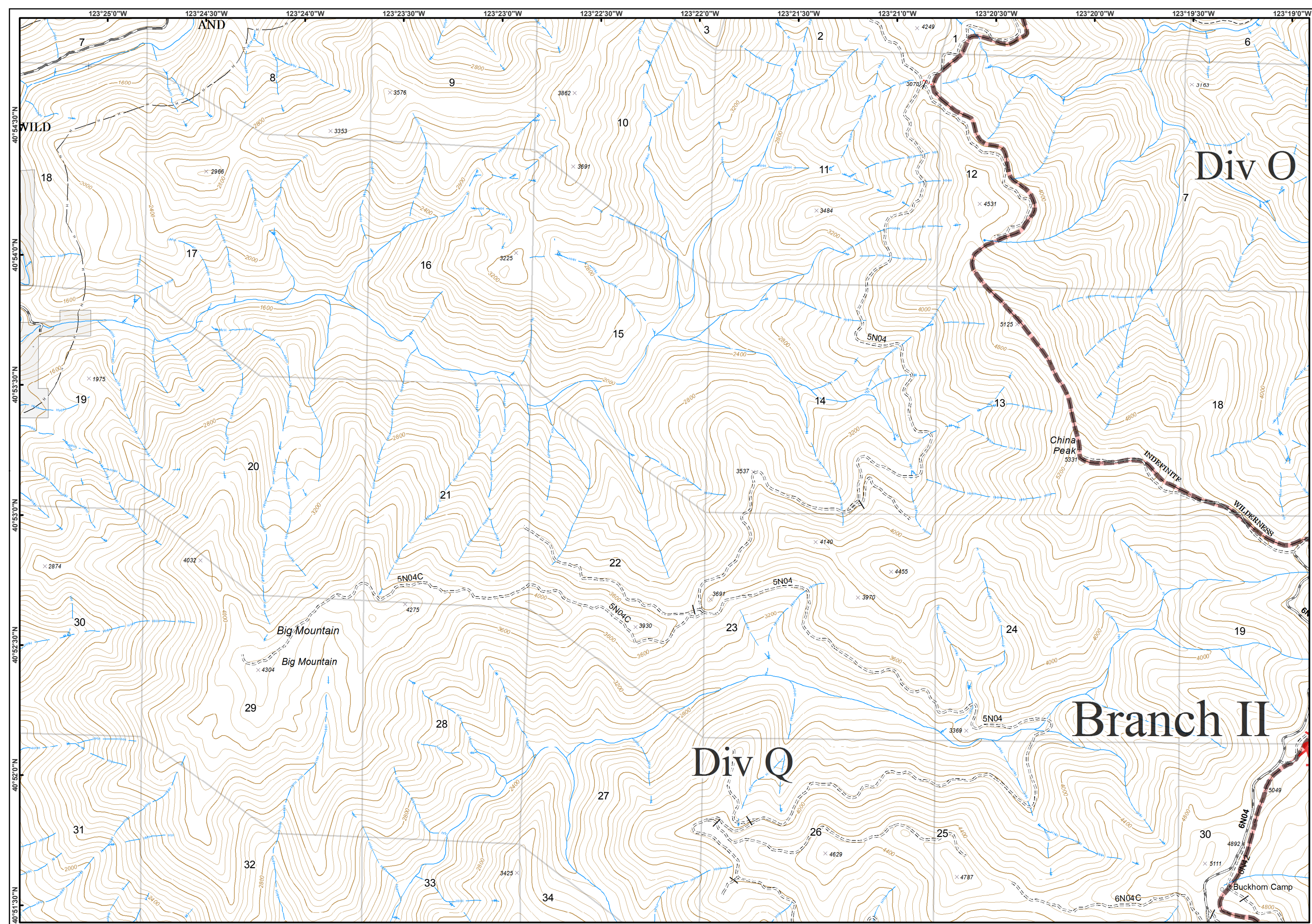
# River Complex

CA-SHF-002066

09/01/2015



IAP Tiles  
Page - 13





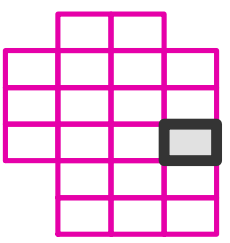
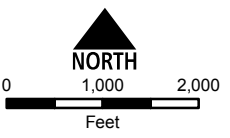
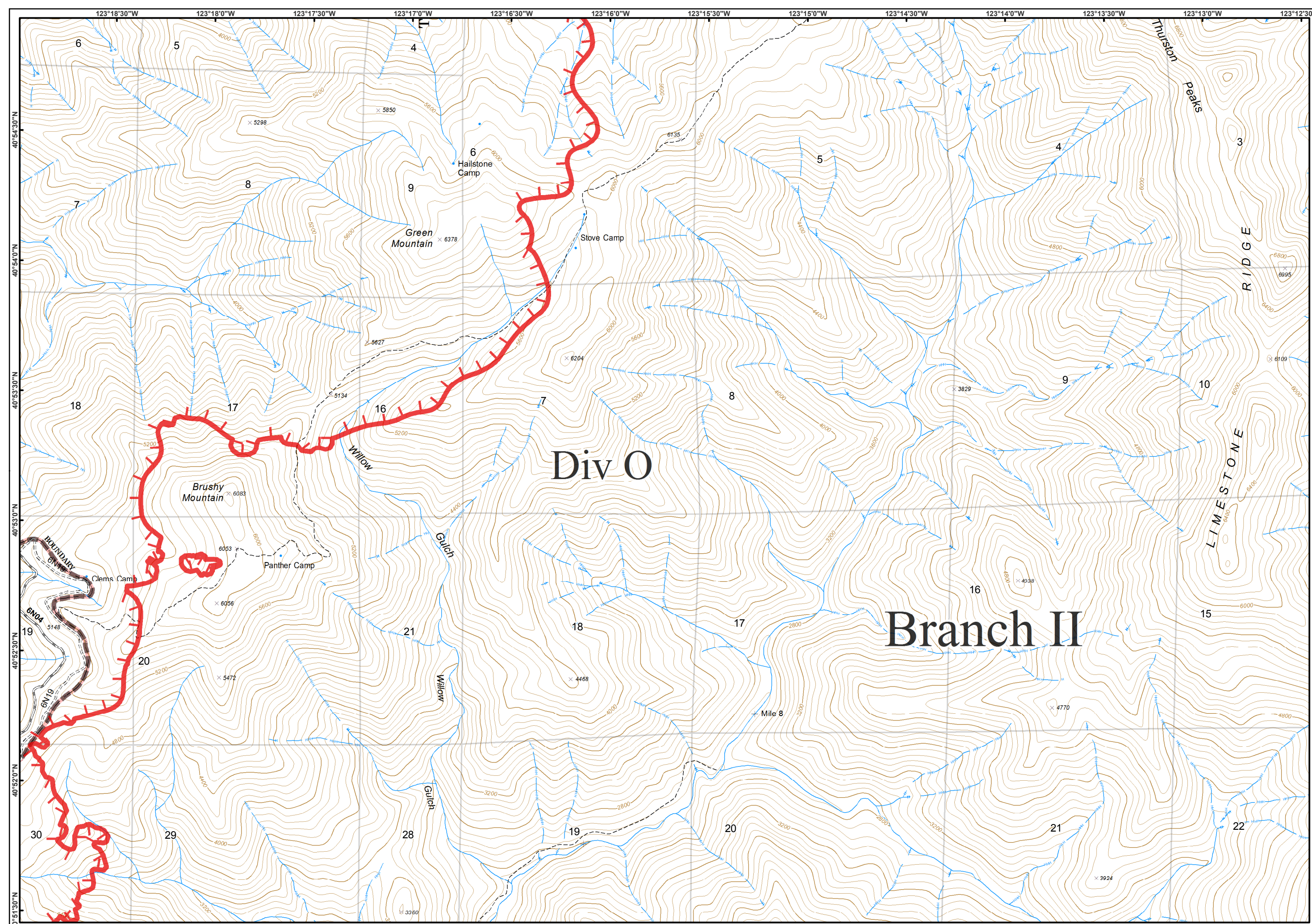
# River Complex

CA-SHF-002066

09/01/2015



IAP Tiles  
Page - 14





# River Complex

CA-SHF-002066

09/01/2015



IAP Tiles  
Page - 15

● Drop Point

■ Lookout

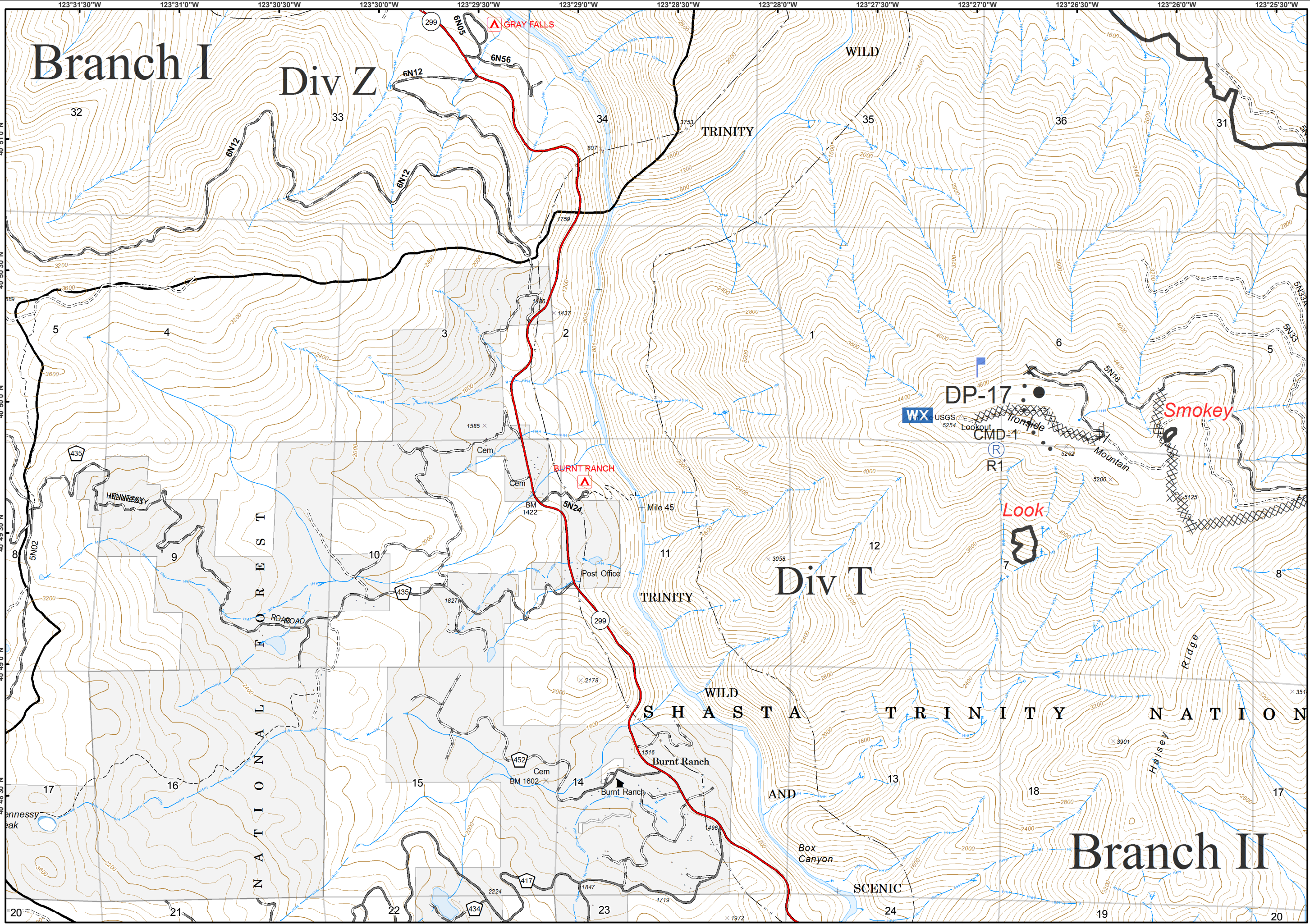
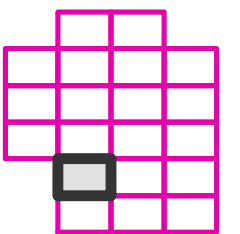
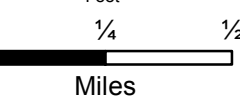
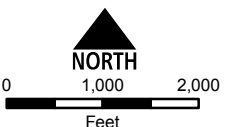
WX Mobile Weather Unit

Ⓡ Repeater

XXXXX Completed Dozer Line

— Completed Line

✕• Proposed Dozer Line





# River Complex

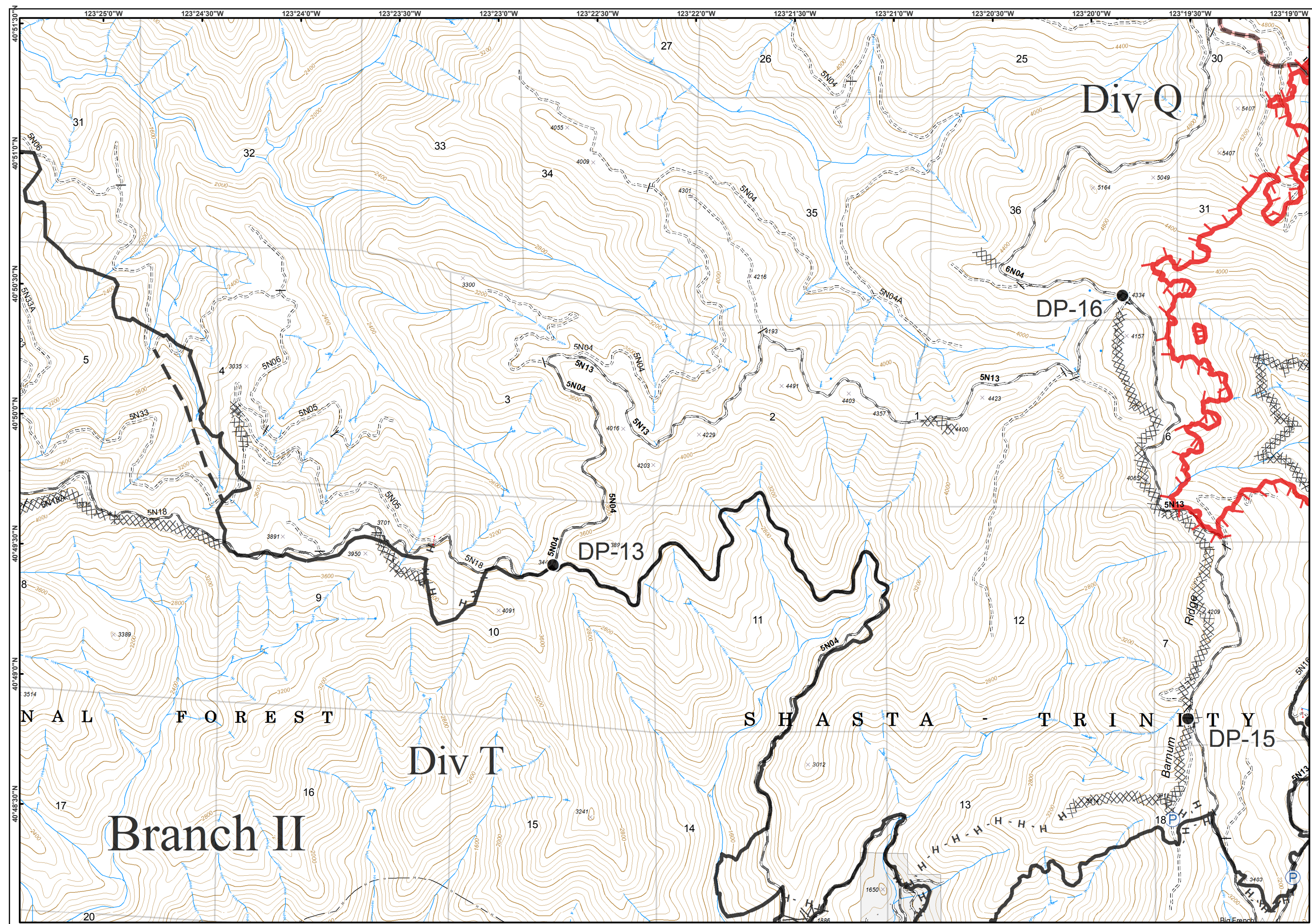
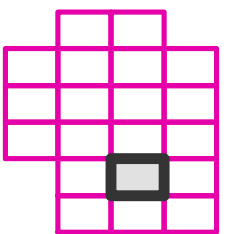
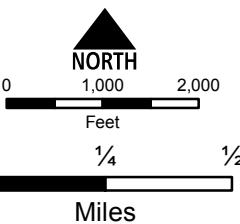
CA-SHF-002066

09/01/2015



IAP Tiles  
Page - 16

- Drop Point
- P Pump
- Uncontrolled Fire Edge
- Completed Dozer Line
- Completed Line
- H - Hand Line
- Line Break Completed
- Planned Fire Line
- Wilderness





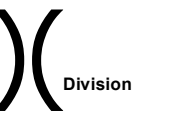
# River Complex

CA-SHF-002066

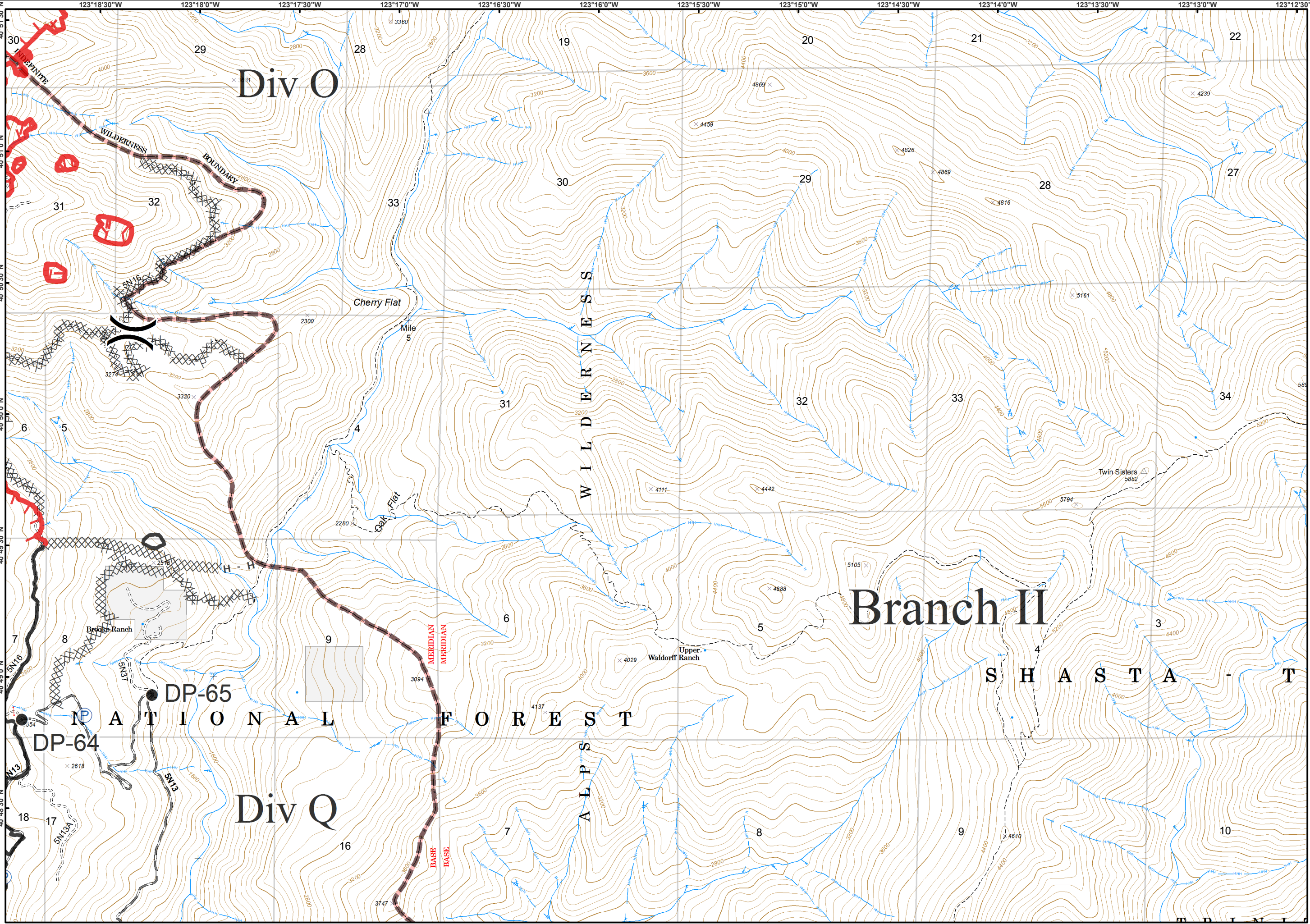
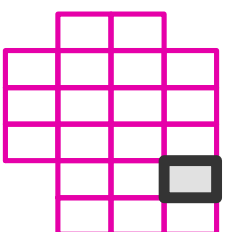
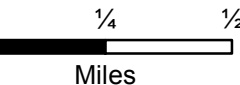
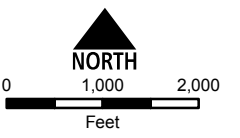
09/01/2015



IAP Tiles  
Page - 17



- Drop Point
- Ⓟ Pump
- ▬ Uncontrolled Fire Edge
- ▨ Completed Dozer Line
- ▬ Completed Line
- H - Hand Line
- ▨ Wilderness





# River Complex

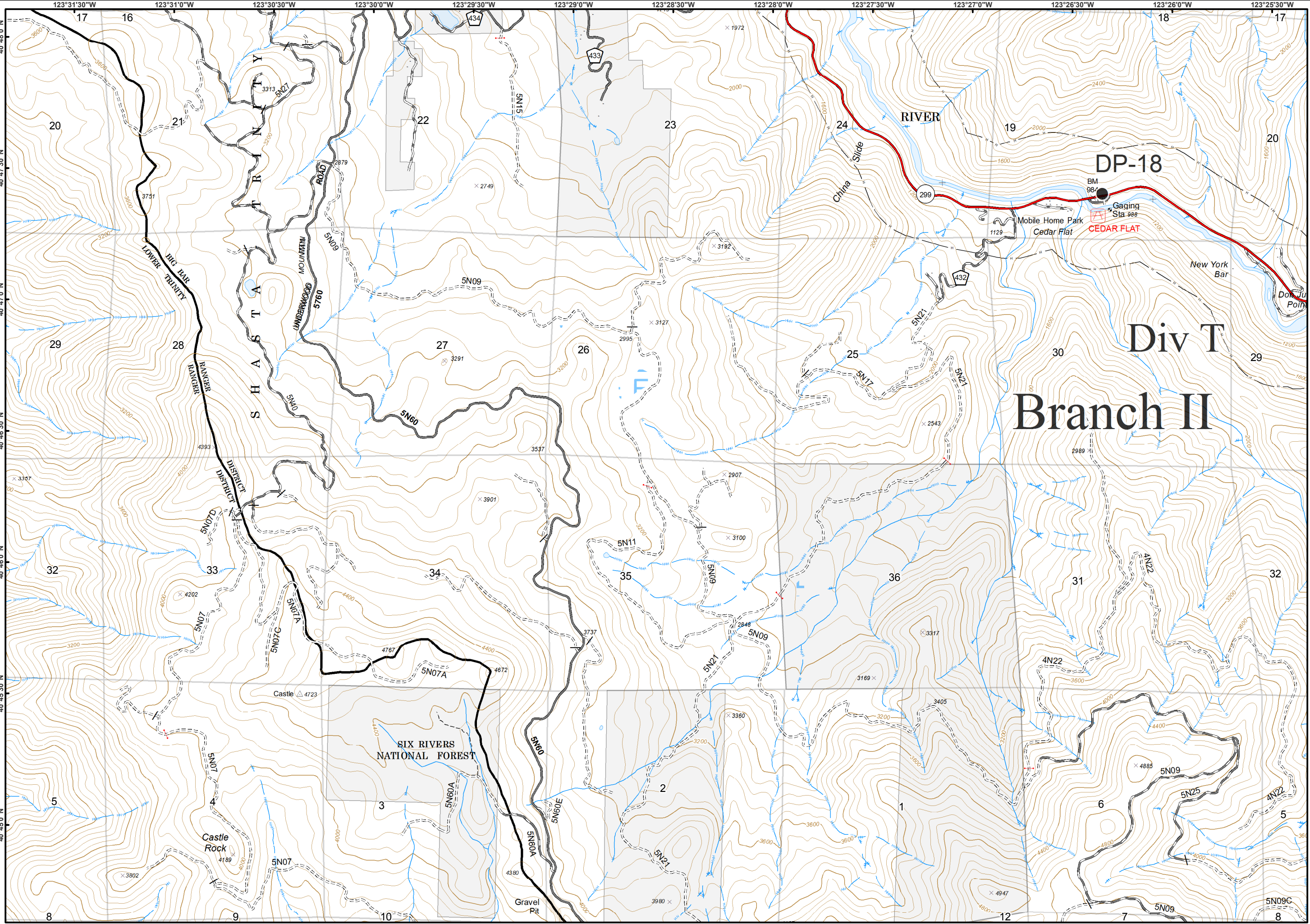
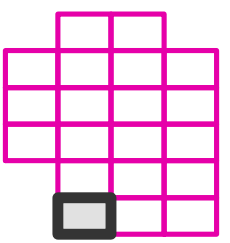
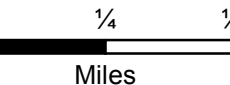
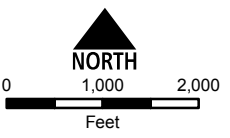
CA-SHF-002066

09/01/2015



IAP Tiles  
Page - 18

● Drop Point





# River Complex

CA-SHF-002066

09/01/2015



IAP Tiles  
Page - 19

