

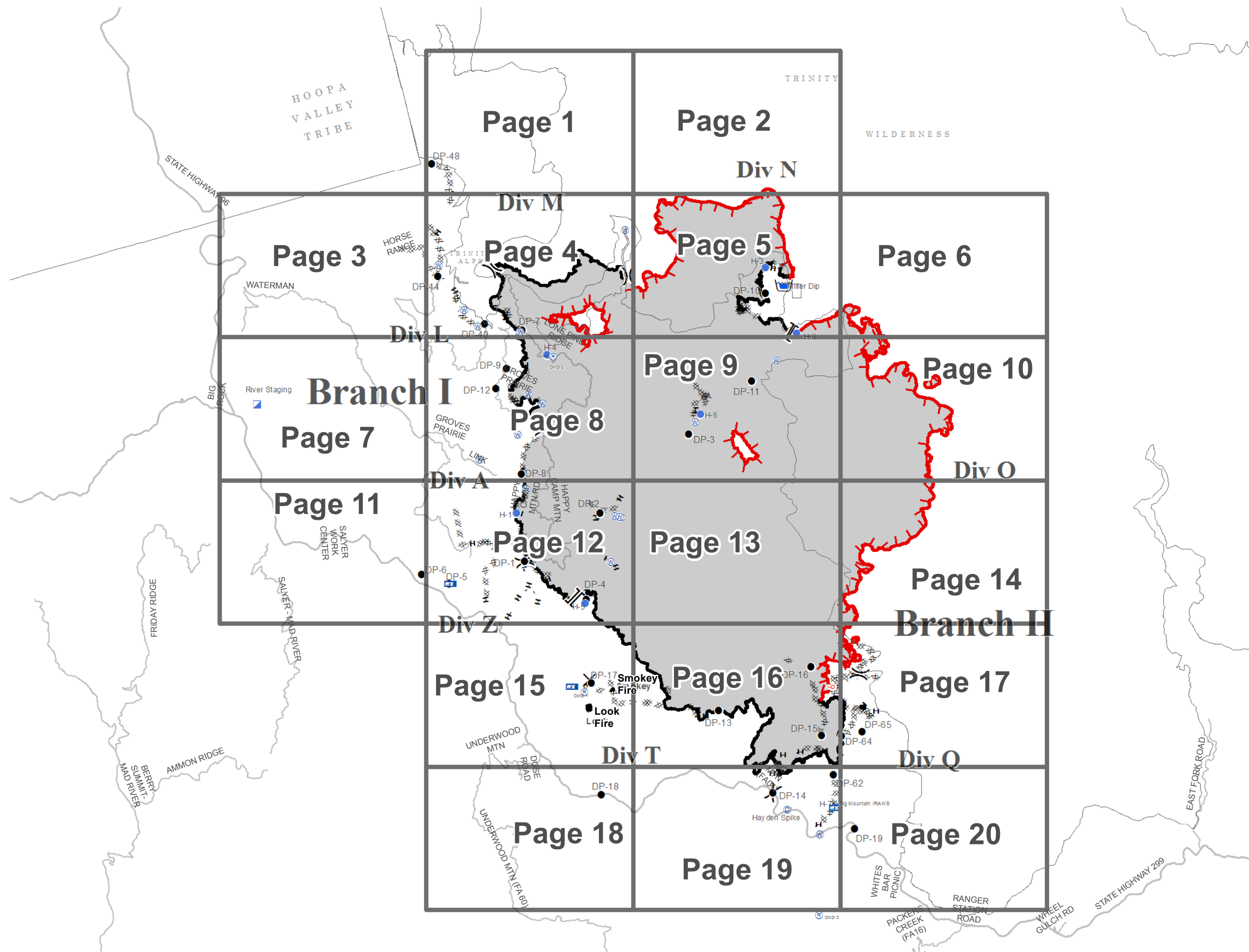
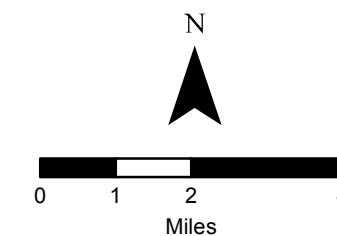
**River Complex  
CA-SHF-002066**

September 4, 2015



**IAP Index**

- Branch
- Division
- Incident Command Post
- Camp
- Drop Point
- Spot Fire
- Helispot
- Dip Site
- Mobile Weather Unit
- Repeater
- Water Source
- Uncontrolled Fire Edge
- Proposed Dozer Line
- Completed Dozer Line
- Completed Line
- Hand Line



# River Complex

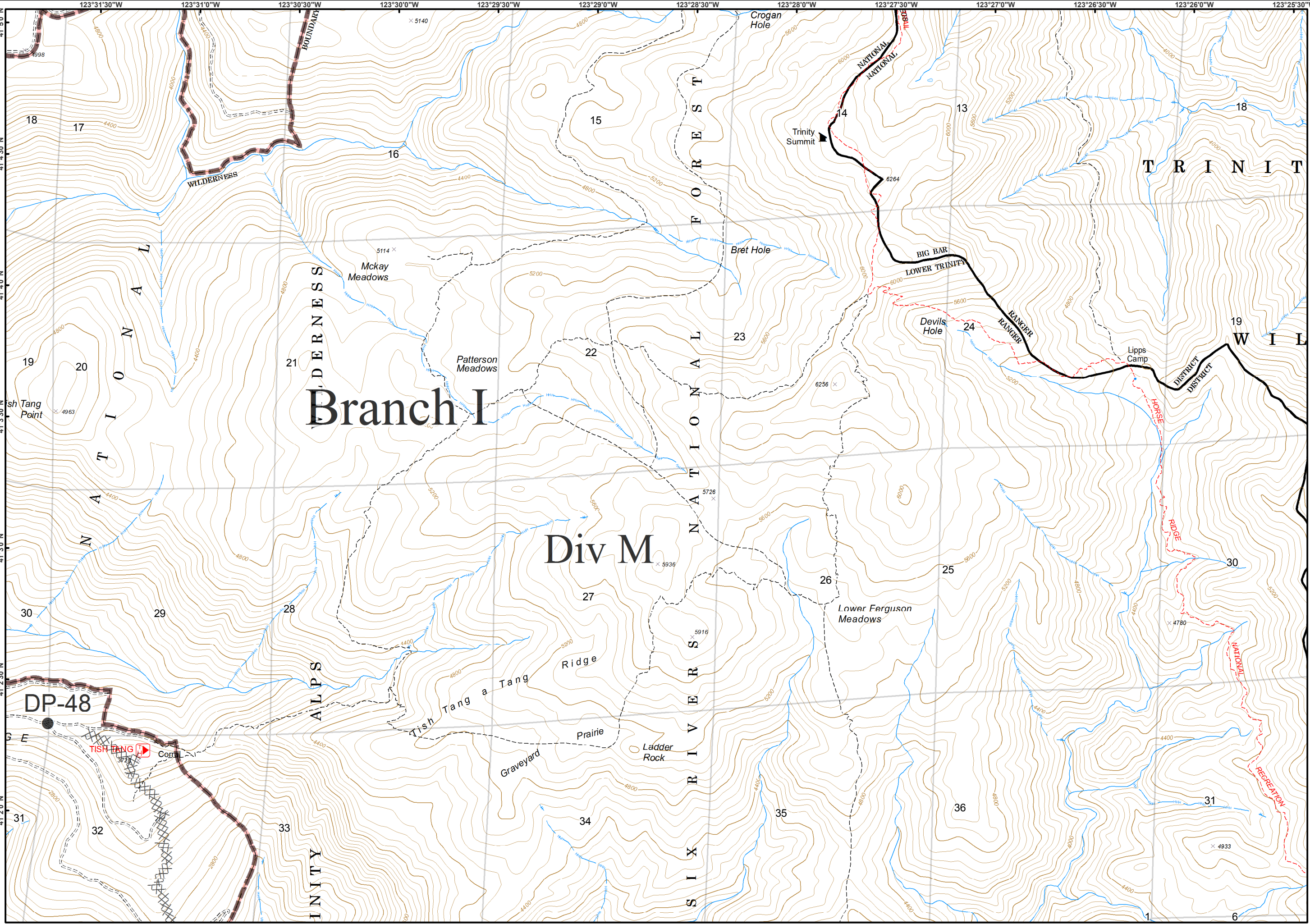

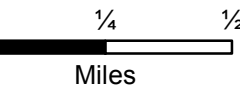
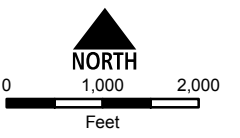
CA-SHF-002066

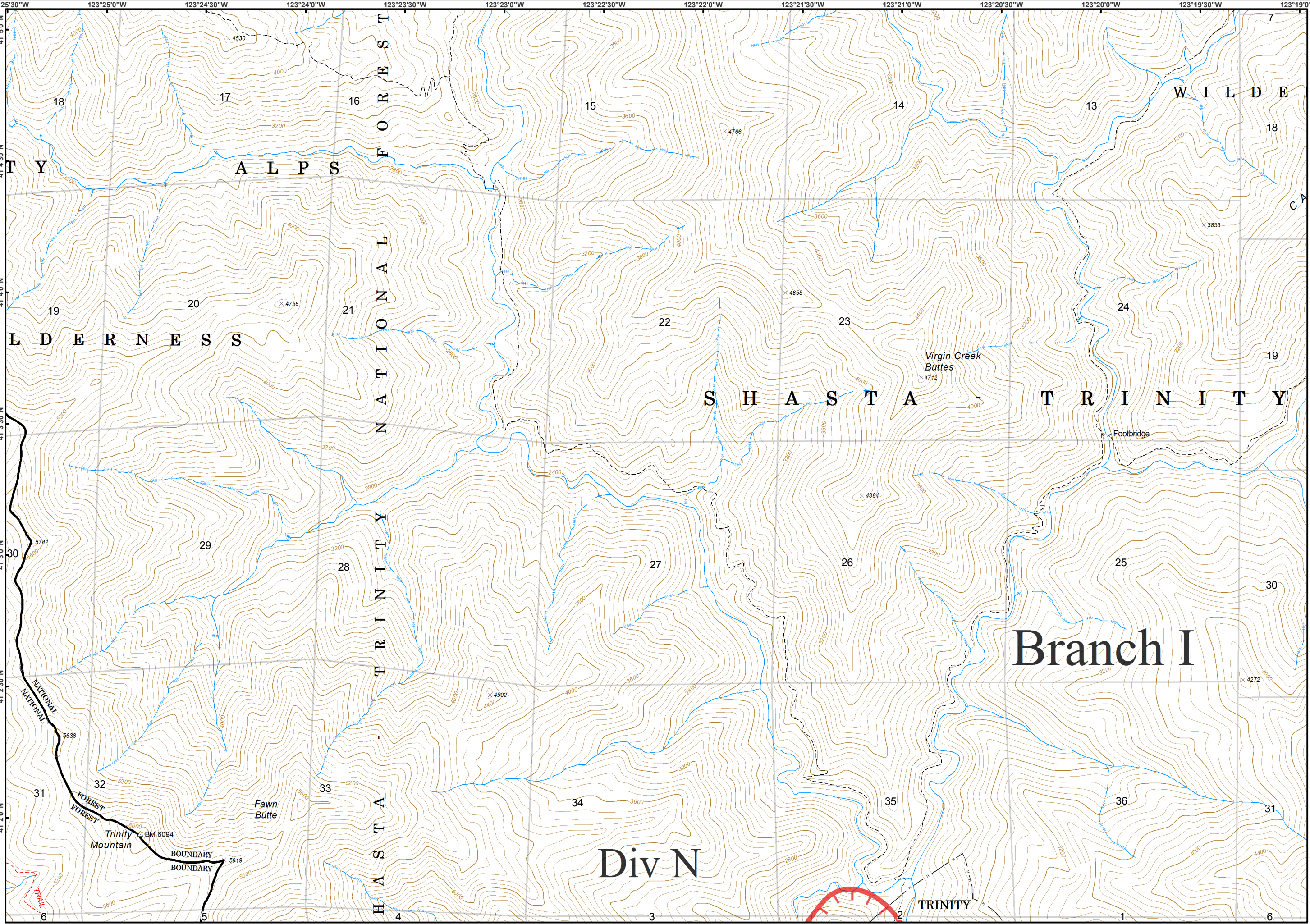
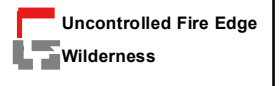
09/04/2015



IAP Tiles  
Page - 1


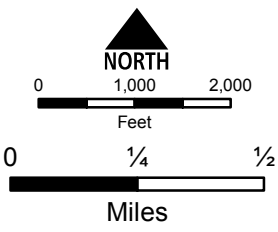
- Drop Point
- XXX Completed Dozer Line
- W Wilderness





Branch I

Div N



# River Complex

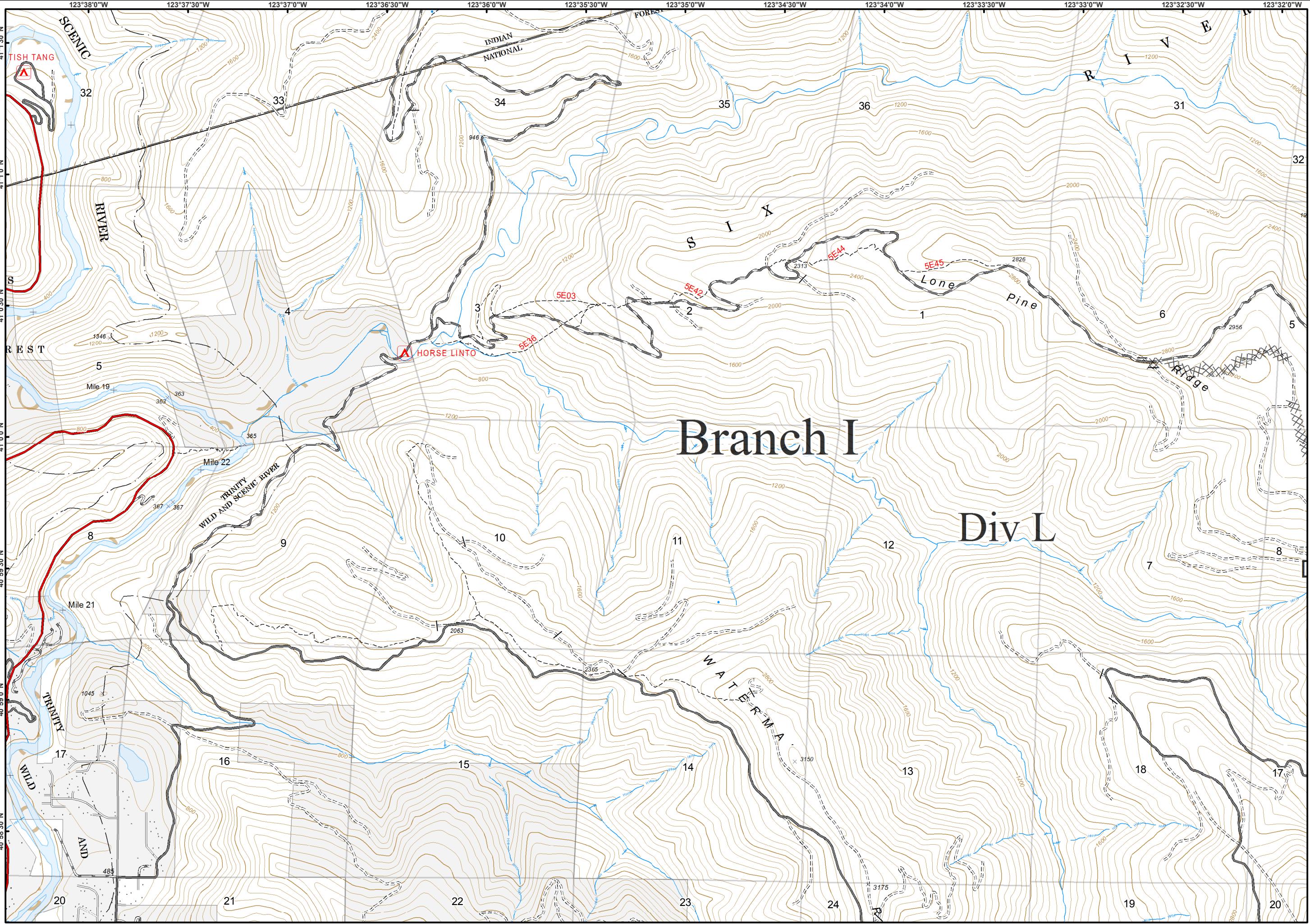
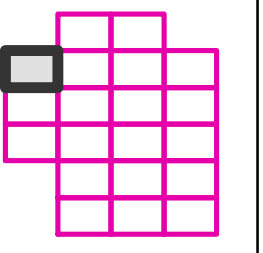
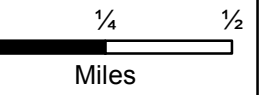
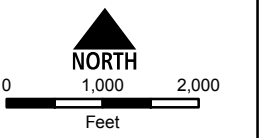
CA-SHF-002066

09/04/2015



IAP Tiles  
Page - 3

Completed Dozer Line



# River Complex

CA-SHF-002066

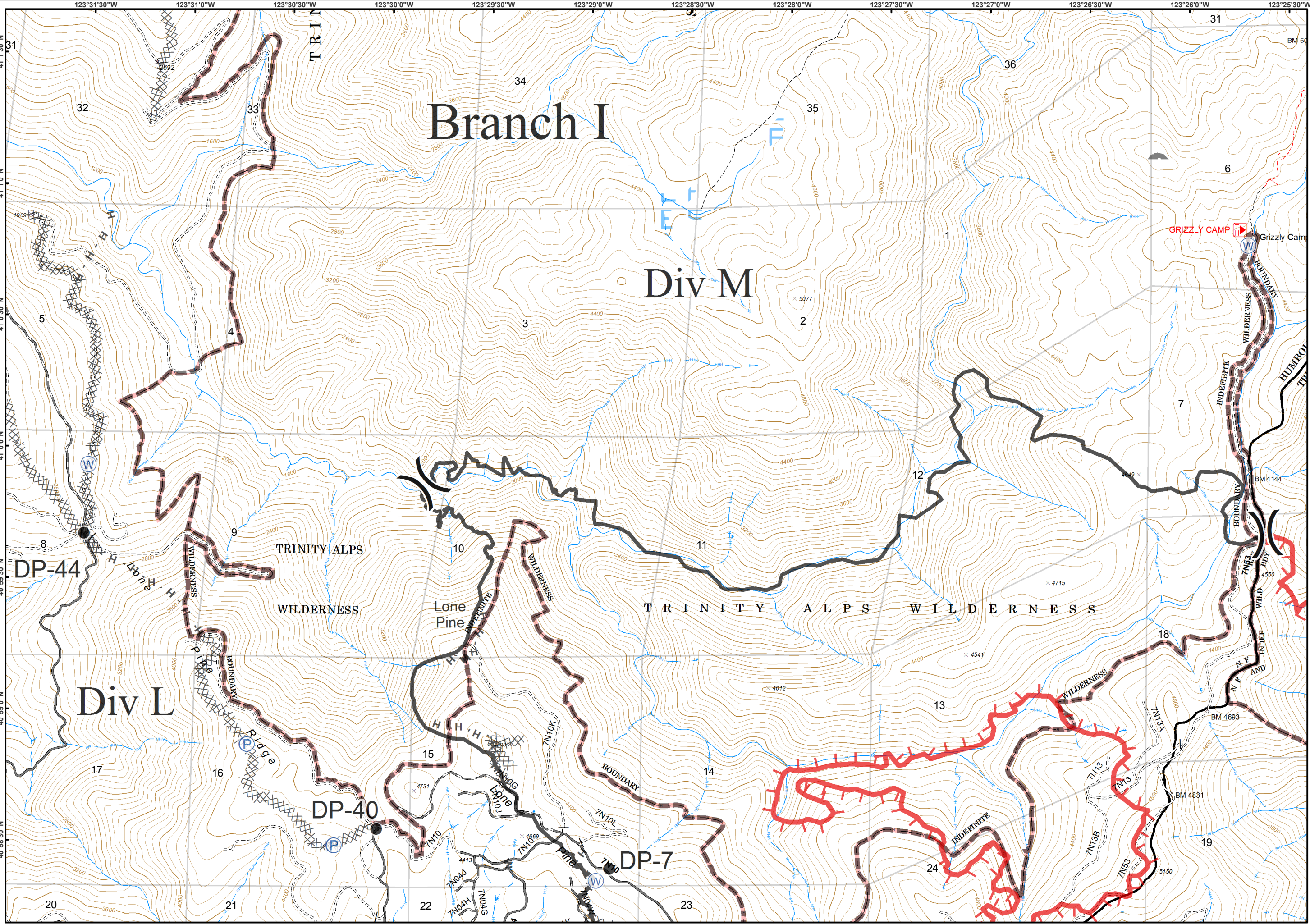
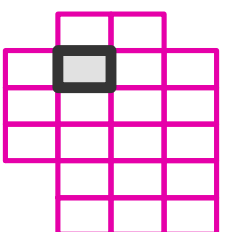
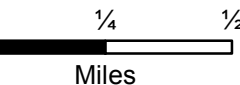
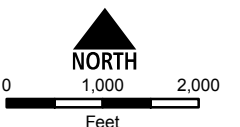
09/04/2015



IAP Tiles  
Page - 4

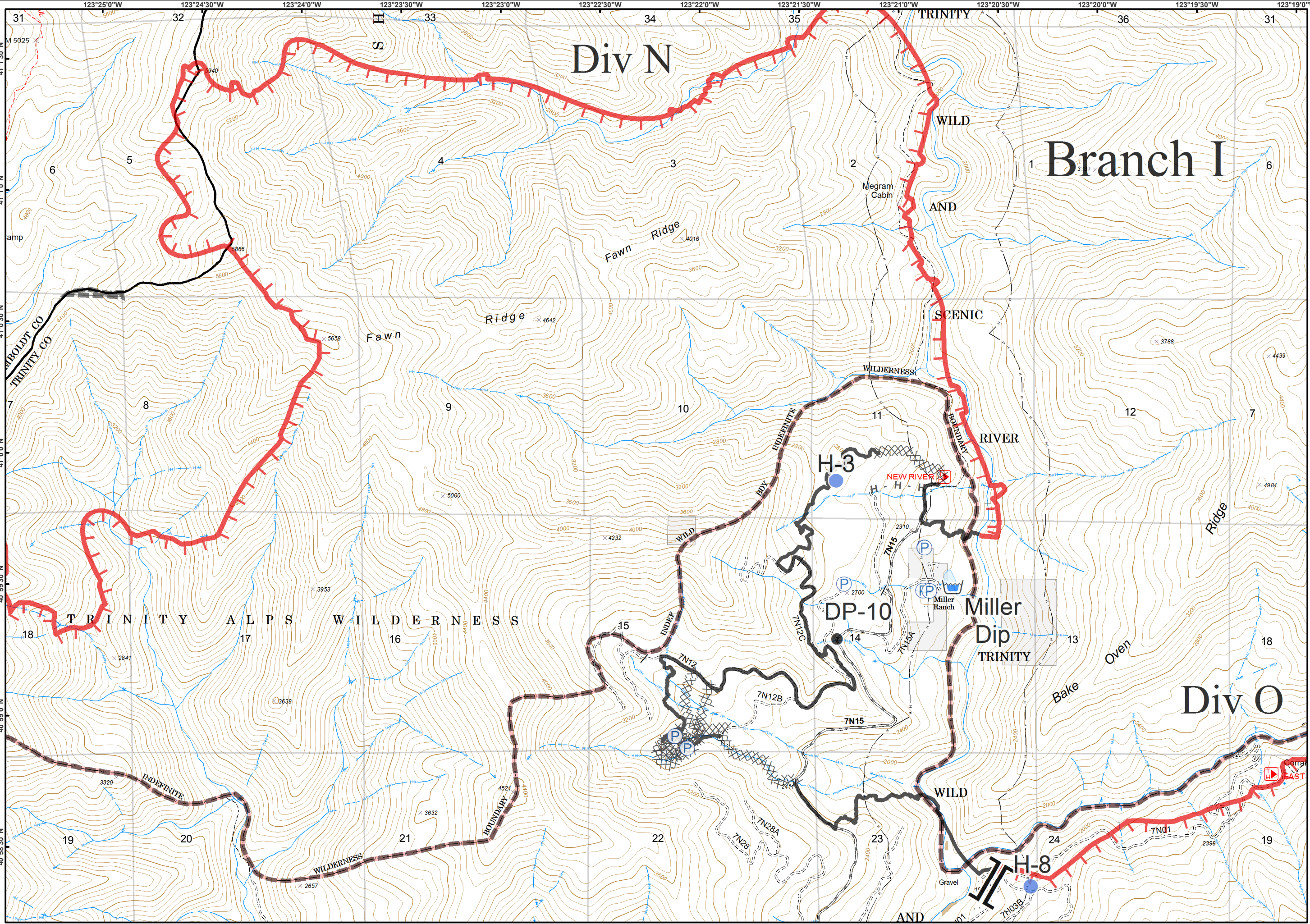
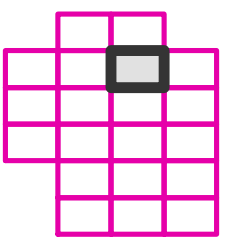
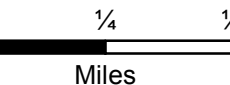
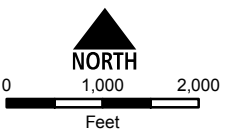


- Drop Point
- P Pump
- W Water Source
- Uncontrolled Fire Edge
- Completed Dozer Line
- Completed Line
- H - Hand Line
- Wilderness





- Drop Point
- Helispot
- P Pump
- Retardant/Mud Pit
- Uncontrolled Fire Edge
- Completed Dozer Line
- Completed Line
- H - Hand Line
- Wilderness



# River Complex

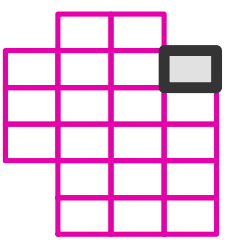
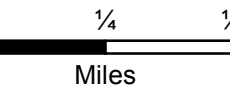
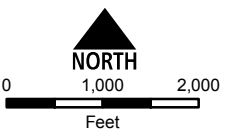
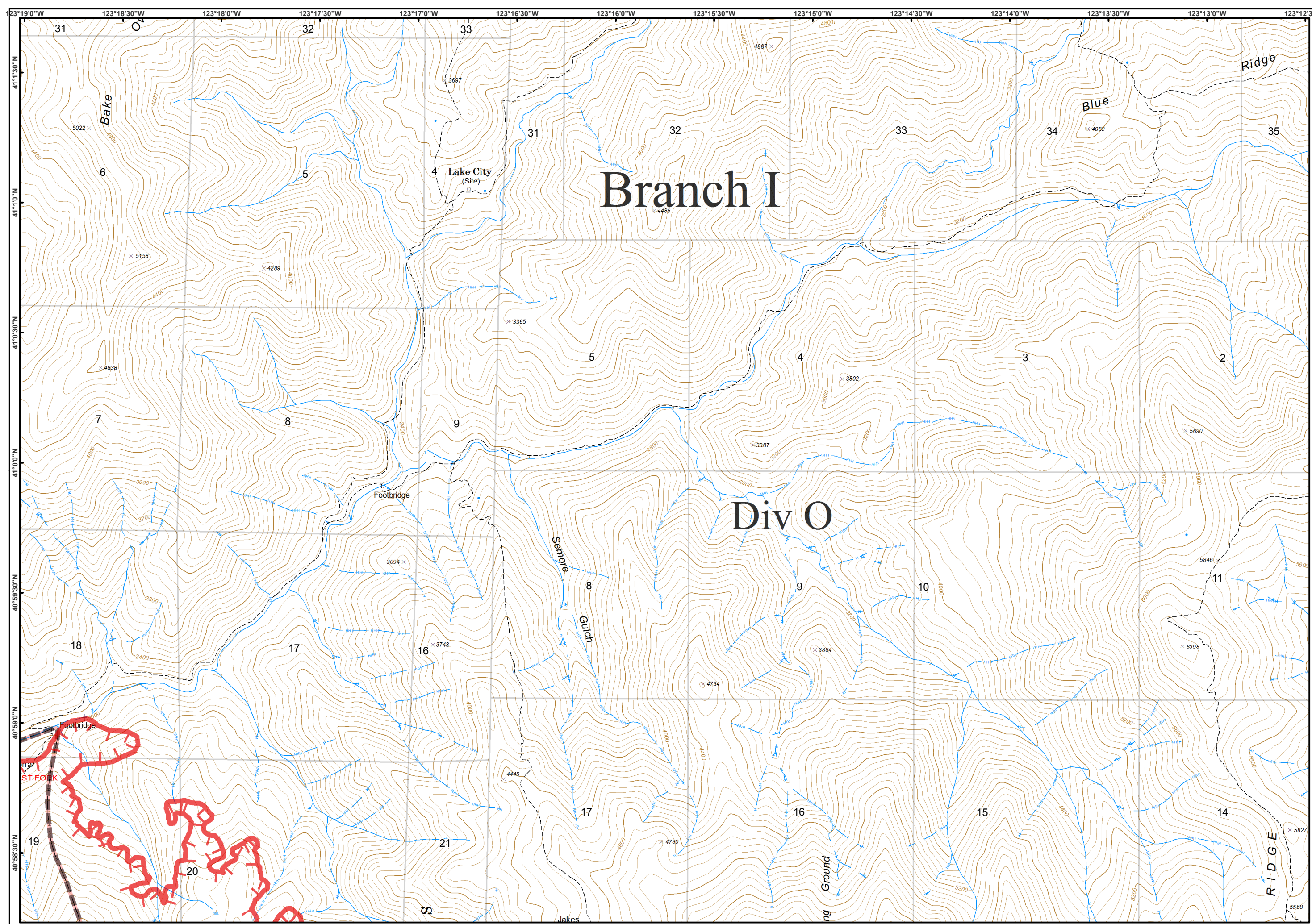
CA-SHF-002066

09/04/2015



IAP Tiles

Page - 6



# River Complex

CA-SHF-002066

09/04/2015

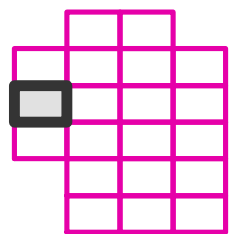
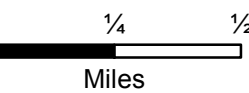
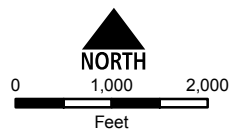


IAP Tiles  
Page - 7

Helibase

Incident Command Post

Staging Area



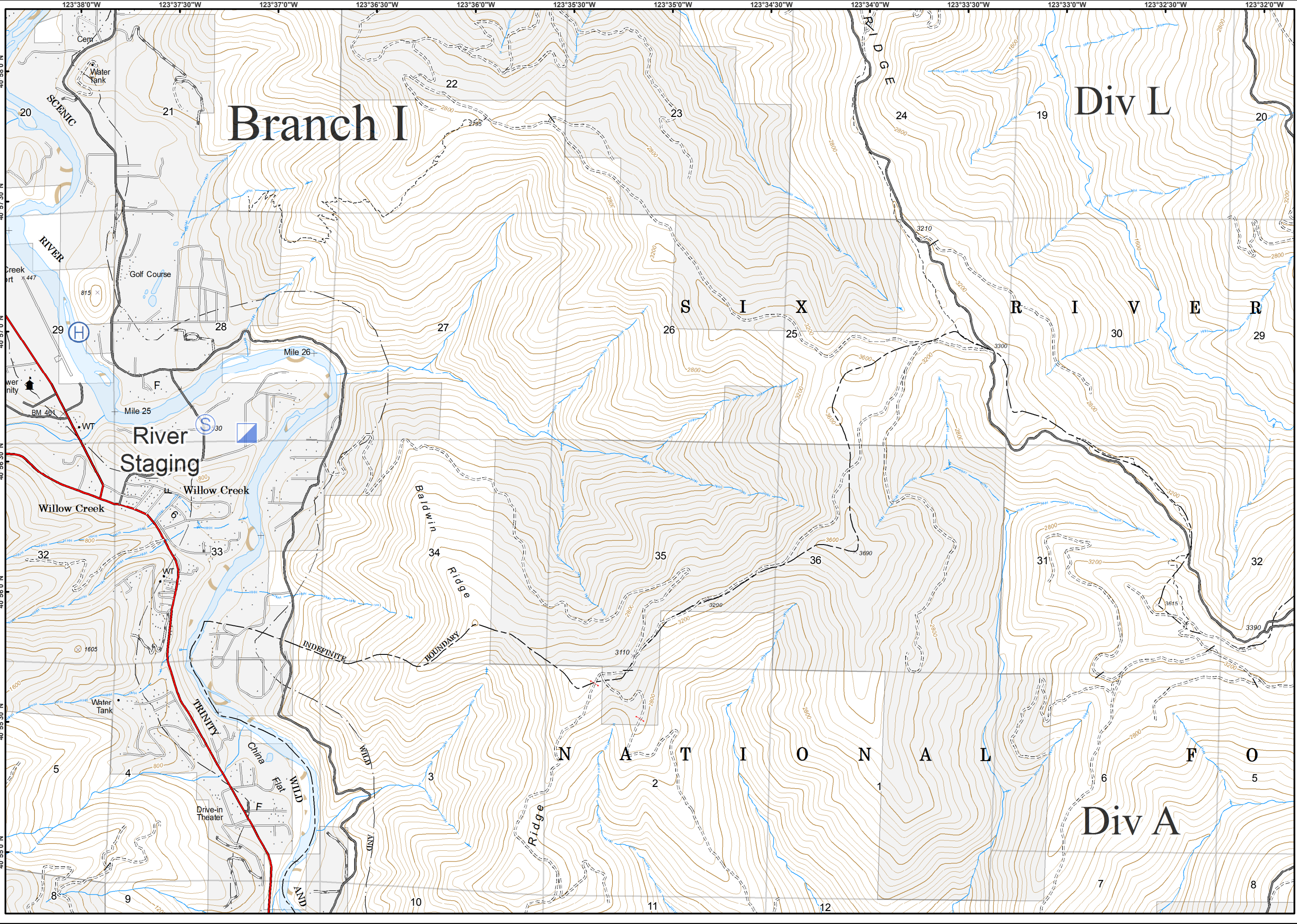
# Branch I

# Div L

# S I X R I V E R

# River Staging

# Div A





# River Complex

CA-SHF-002066

09/04/2015

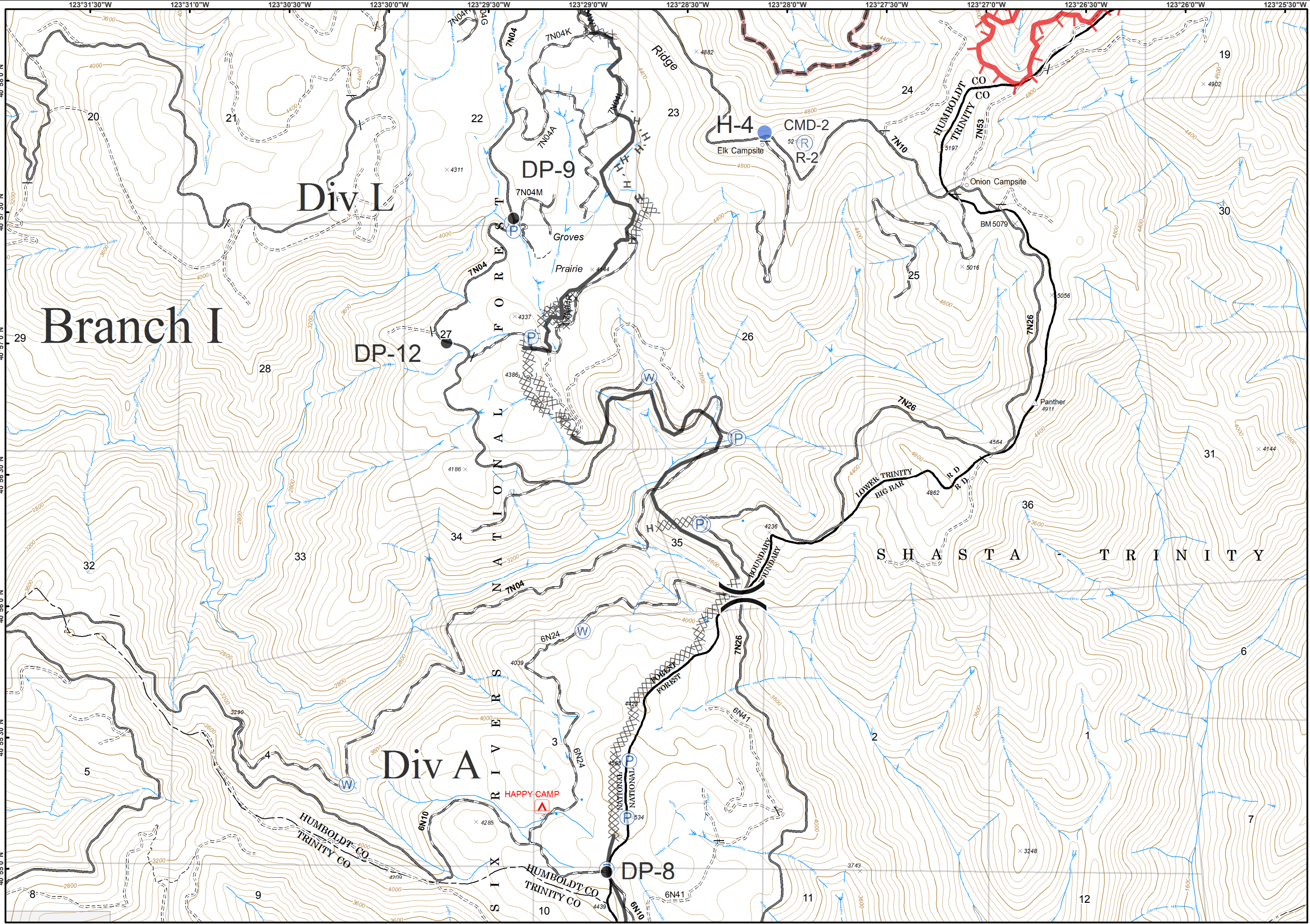
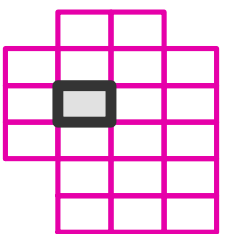
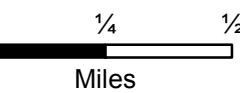
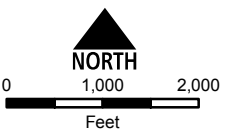


IAP Tiles  
Page - 8



- Drop Point
- Helispot
- P Pump
- R Repeater
- W Water Source

- Uncontrolled Fire Edge
- Completed Dozer Line
- Completed Line
- H - Hand Line
- Wilderness



# River Complex

CA-SHF-002066

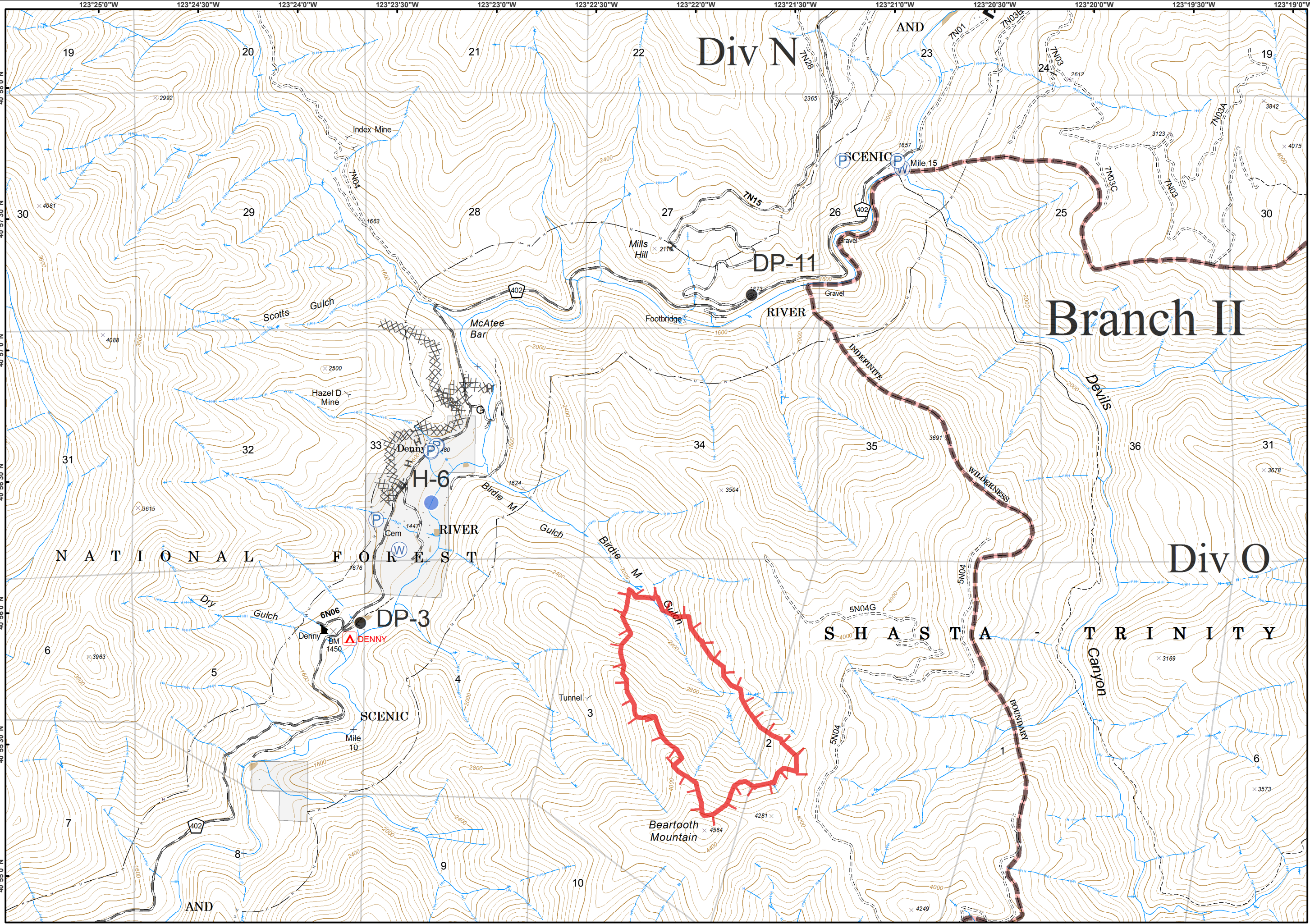
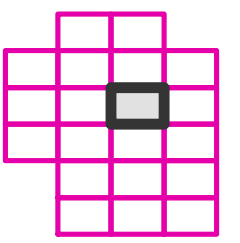
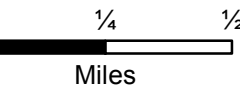
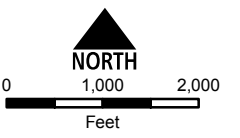
09/04/2015



IAP Tiles  
Page - 9



- Drop Point
- Helispot
- P Pump
- W Water Source
- Uncontrolled Fire Edge
- Completed Dozer Line
- H - Hand Line
- Wilderness



# River Complex

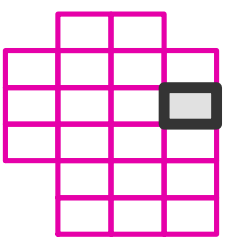
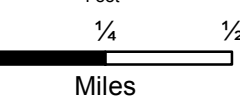
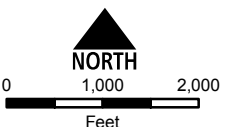
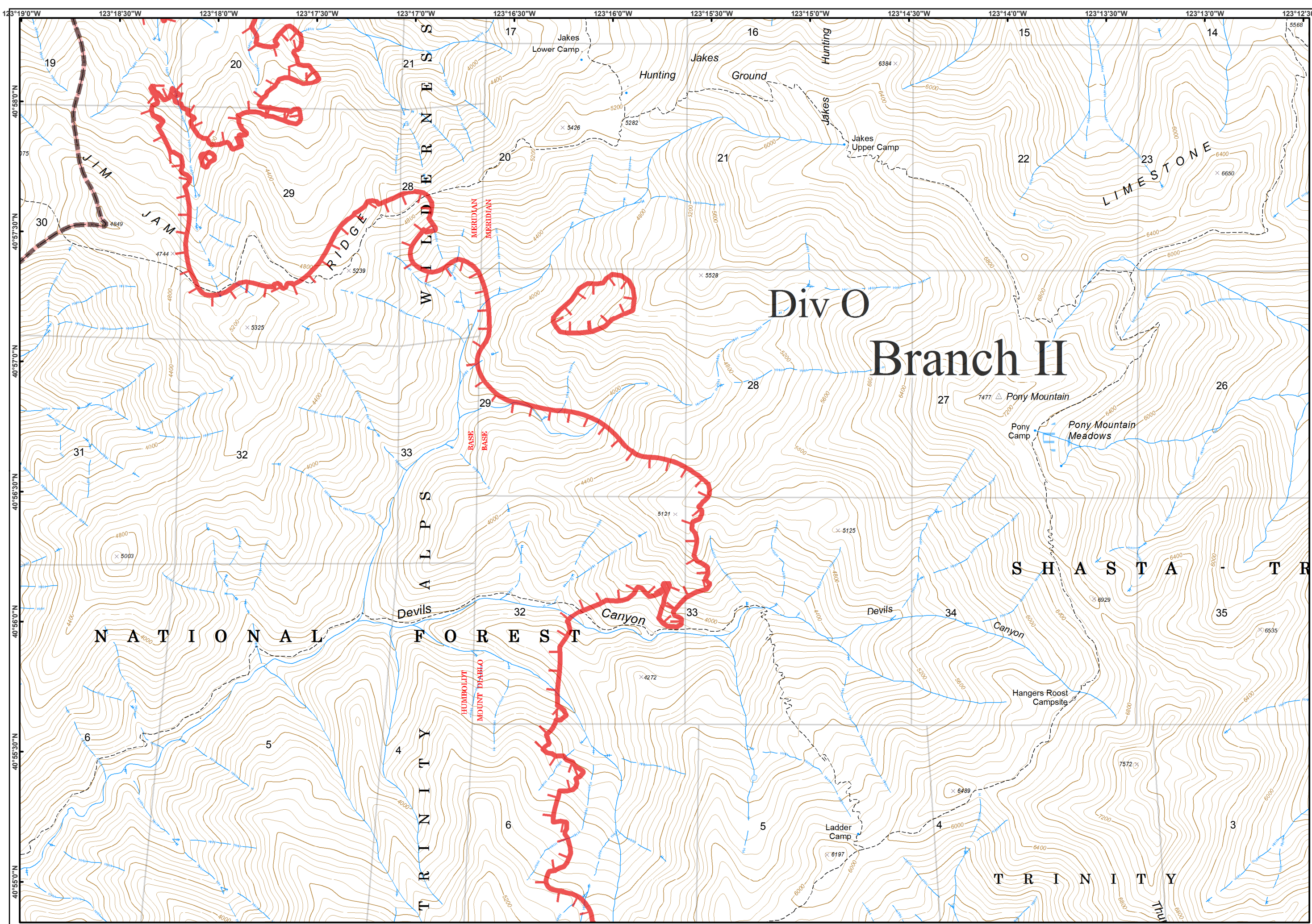
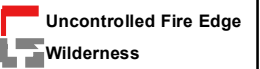
CA-SHF-002066

09/04/2015



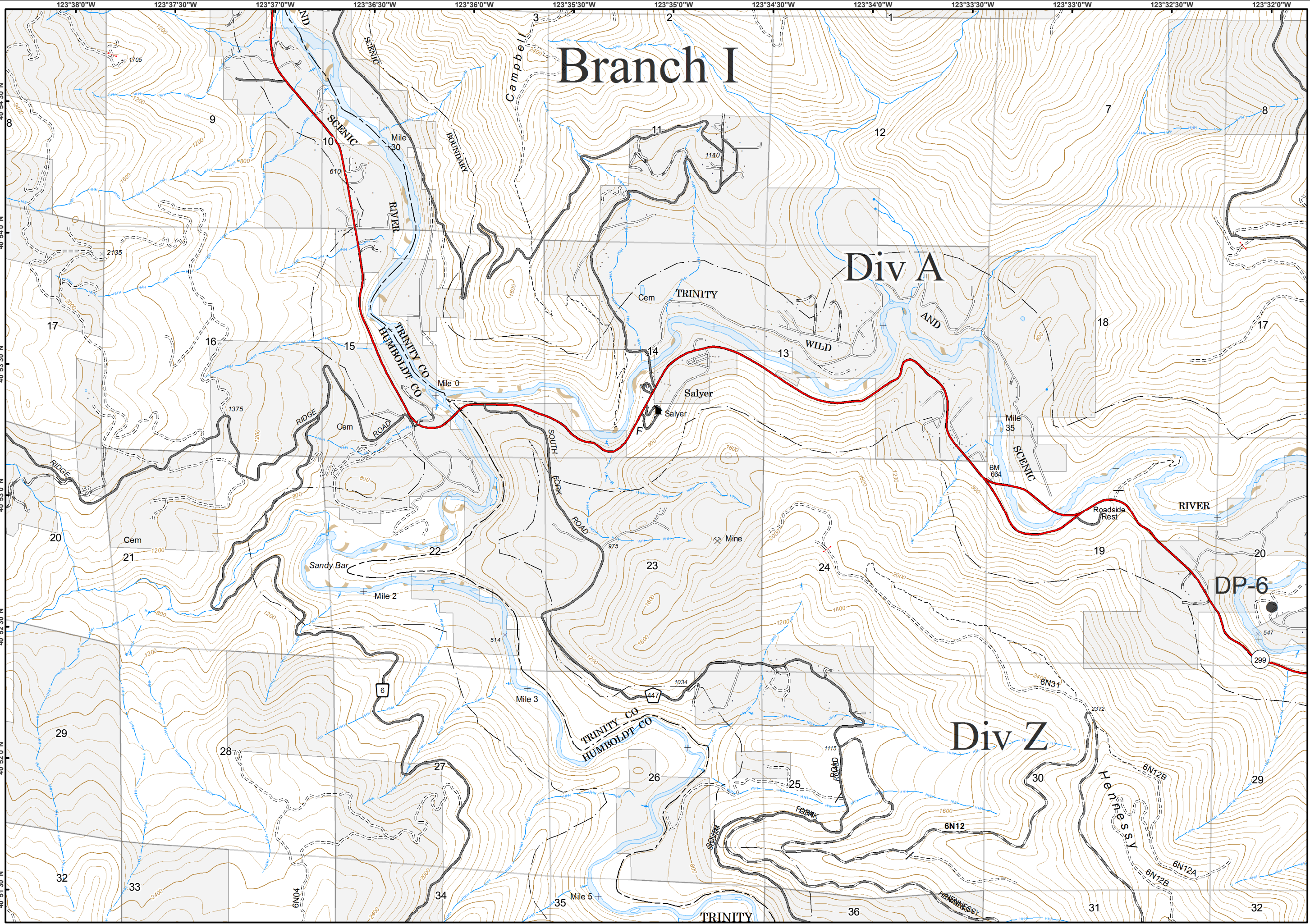
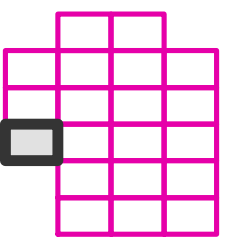
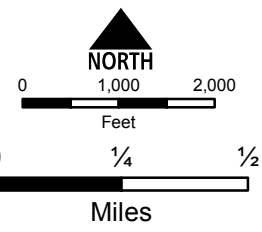
IAP Tiles

Page - 10





● Drop Point



**River Complex**

CA-SHF-002066

09/04/2015



IAP Tiles

Page - 12



Division



Branch



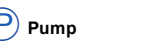
Drop Point



Helispot



Mobile Weather Unit



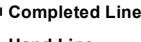
Pump



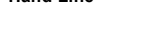
Water Source



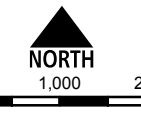
Completed Dozer Line



Completed Line



Hand Line



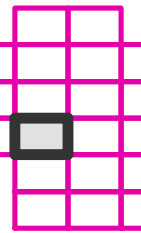
NORTH

0 1,000 2,000

Feet

0 1/4 1/2

Miles



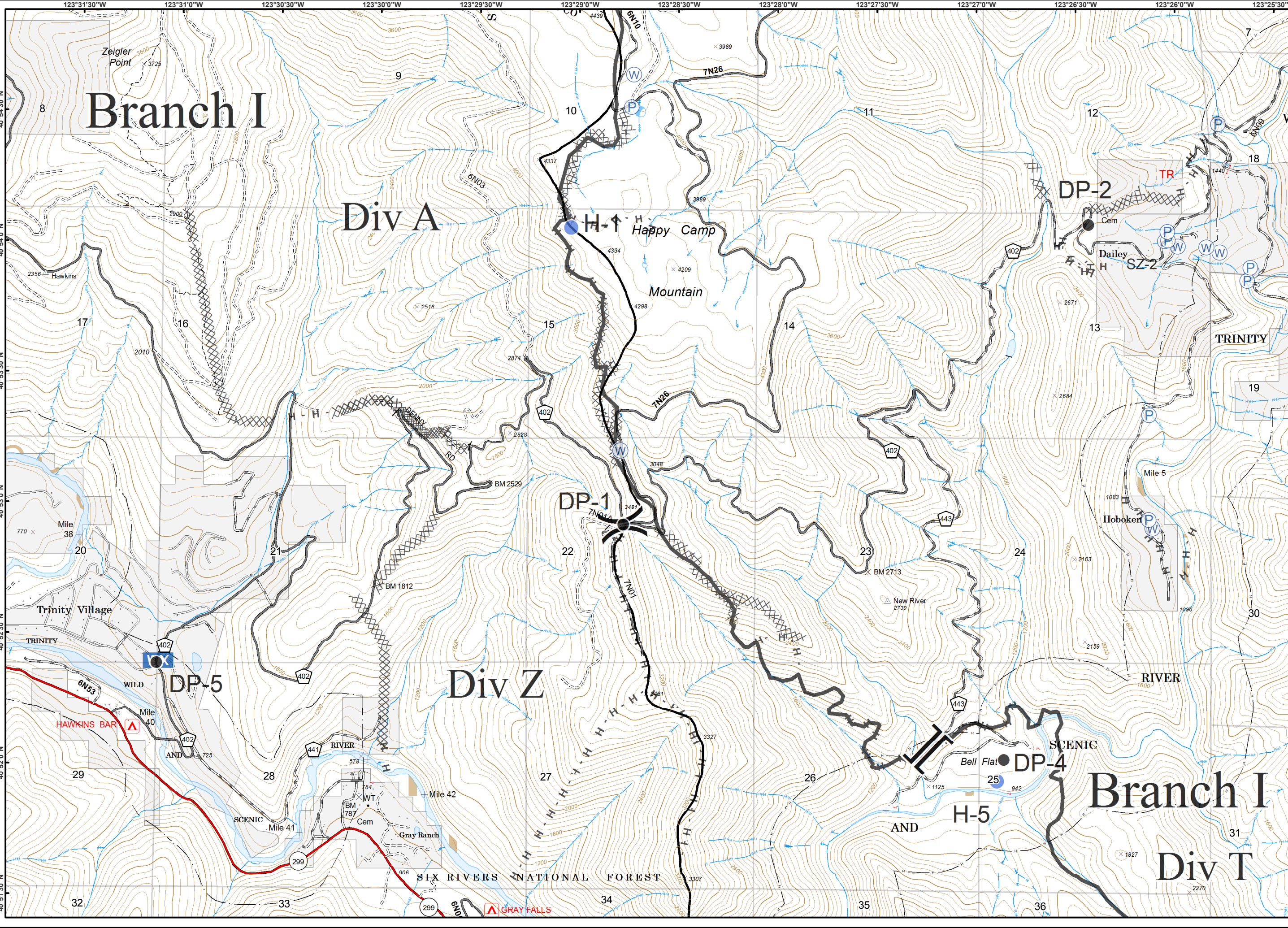
Branch I

Div A

Div Z

Branch I

Div T



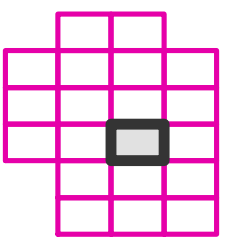
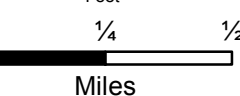
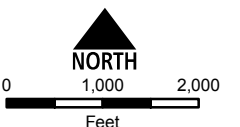
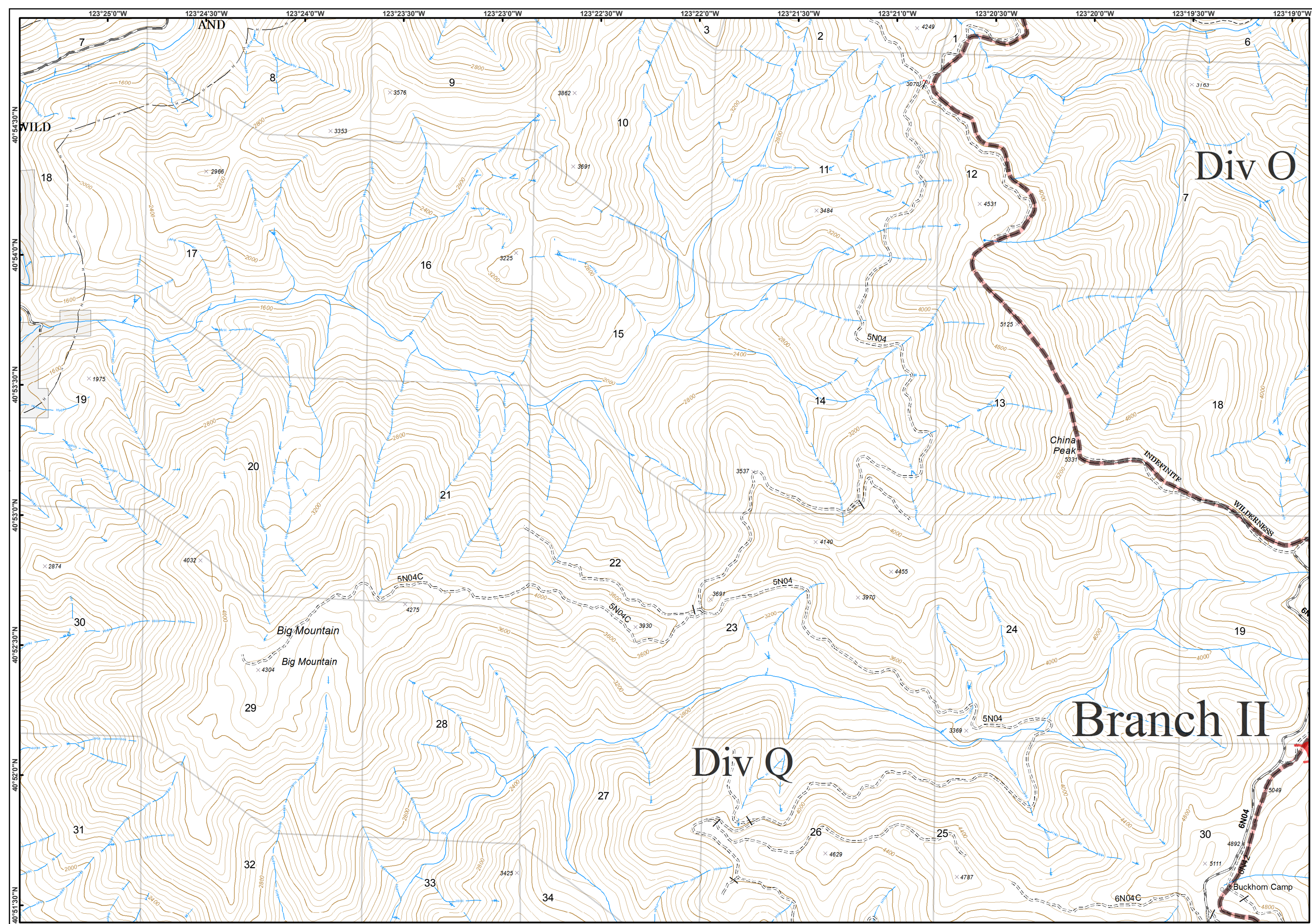
# River Complex

CA-SHF-002066

09/04/2015



IAP Tiles  
Page - 13



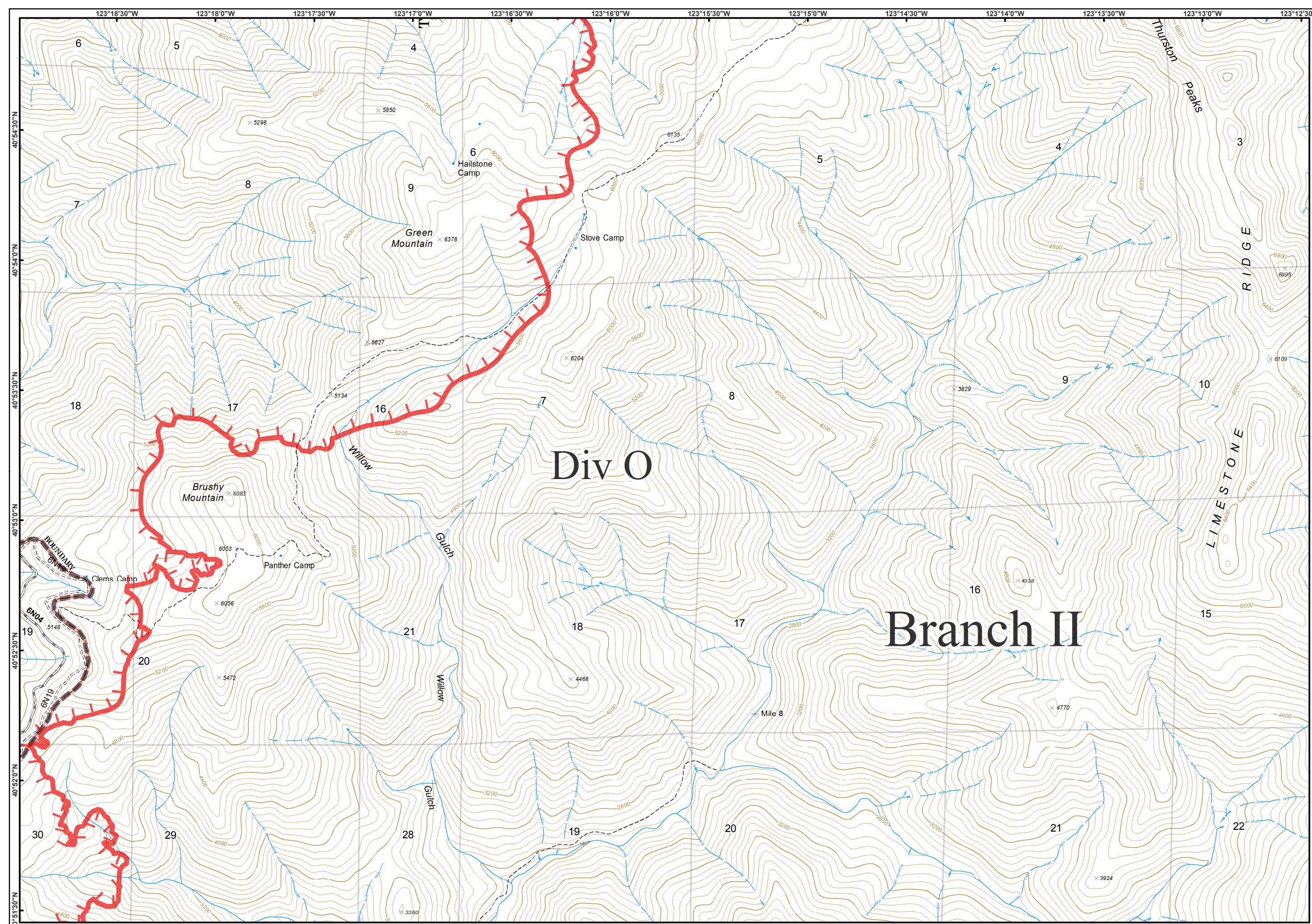
# River Complex

CA-SHF-002066

09/04/2015

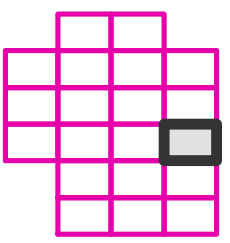
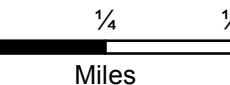
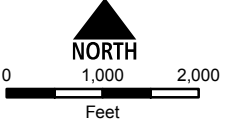


IAP Tiles  
Page - 14



Div 0

Branch II





● Drop Point

■ Lookout

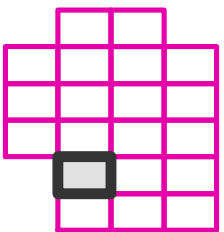
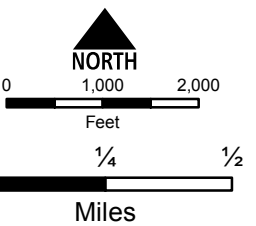
WX Mobile Weather Unit

Ⓡ Repeater

XXXX Completed Dozer Line

— Completed Line

✂ Proposed Dozer Line

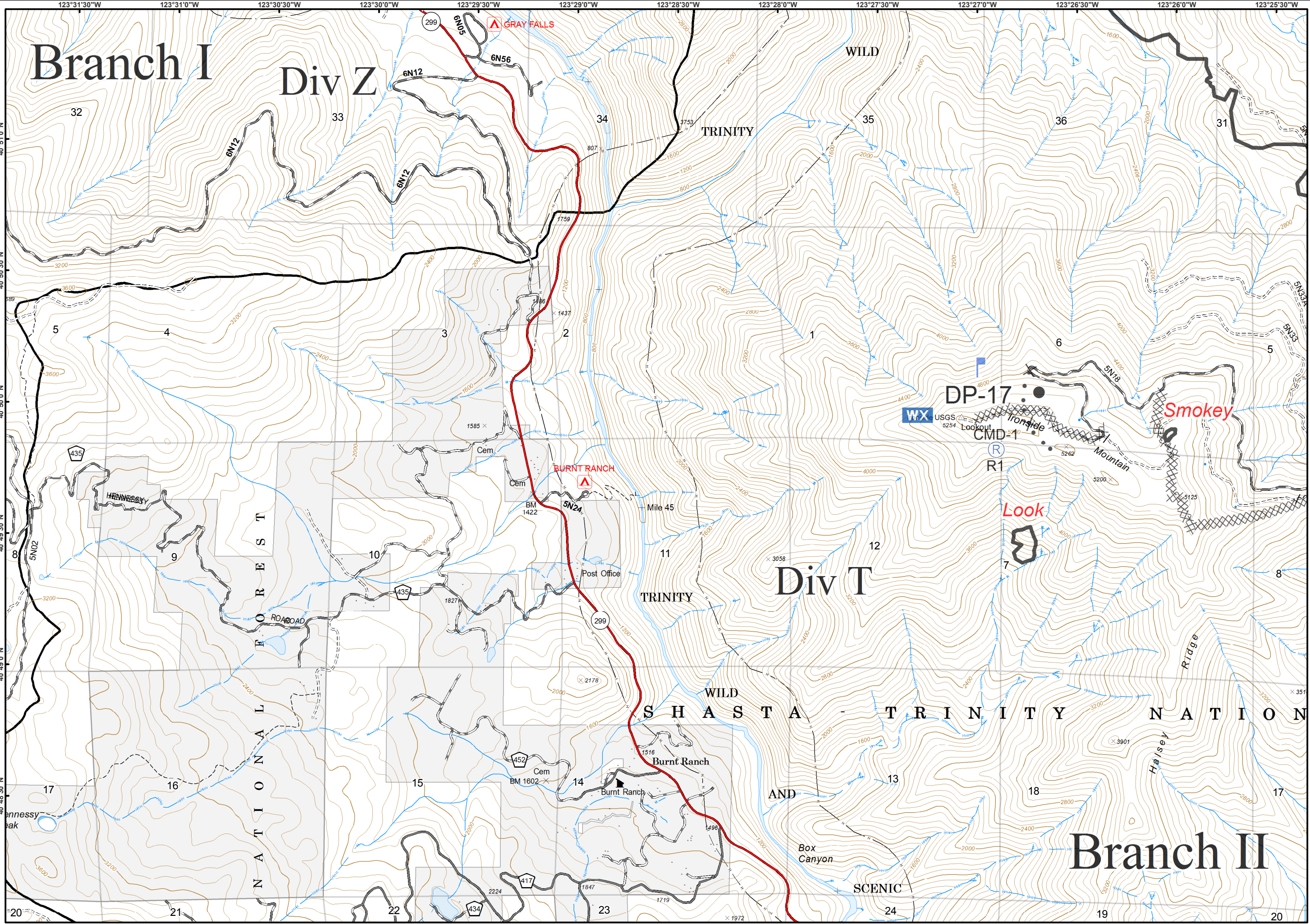


Branch I

Div Z

Div T

Branch II



GRAY FALLS

BURNT RANCH

DP-17

CMD-1

R1

Look

Smokey

FORREST ROAD

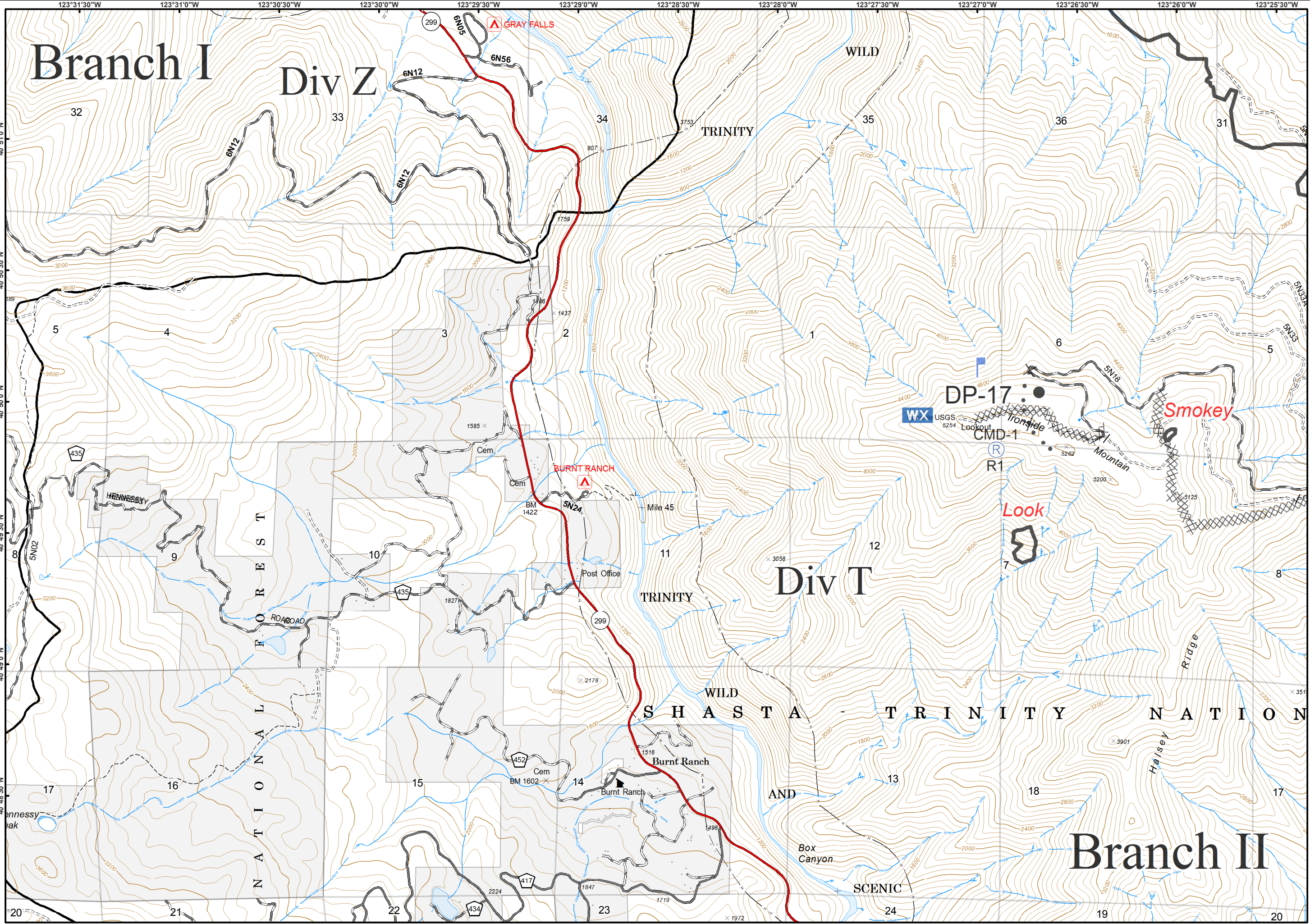
SHASTA TRINITY

AND

SCENIC

Ridge

Halsey





# River Complex

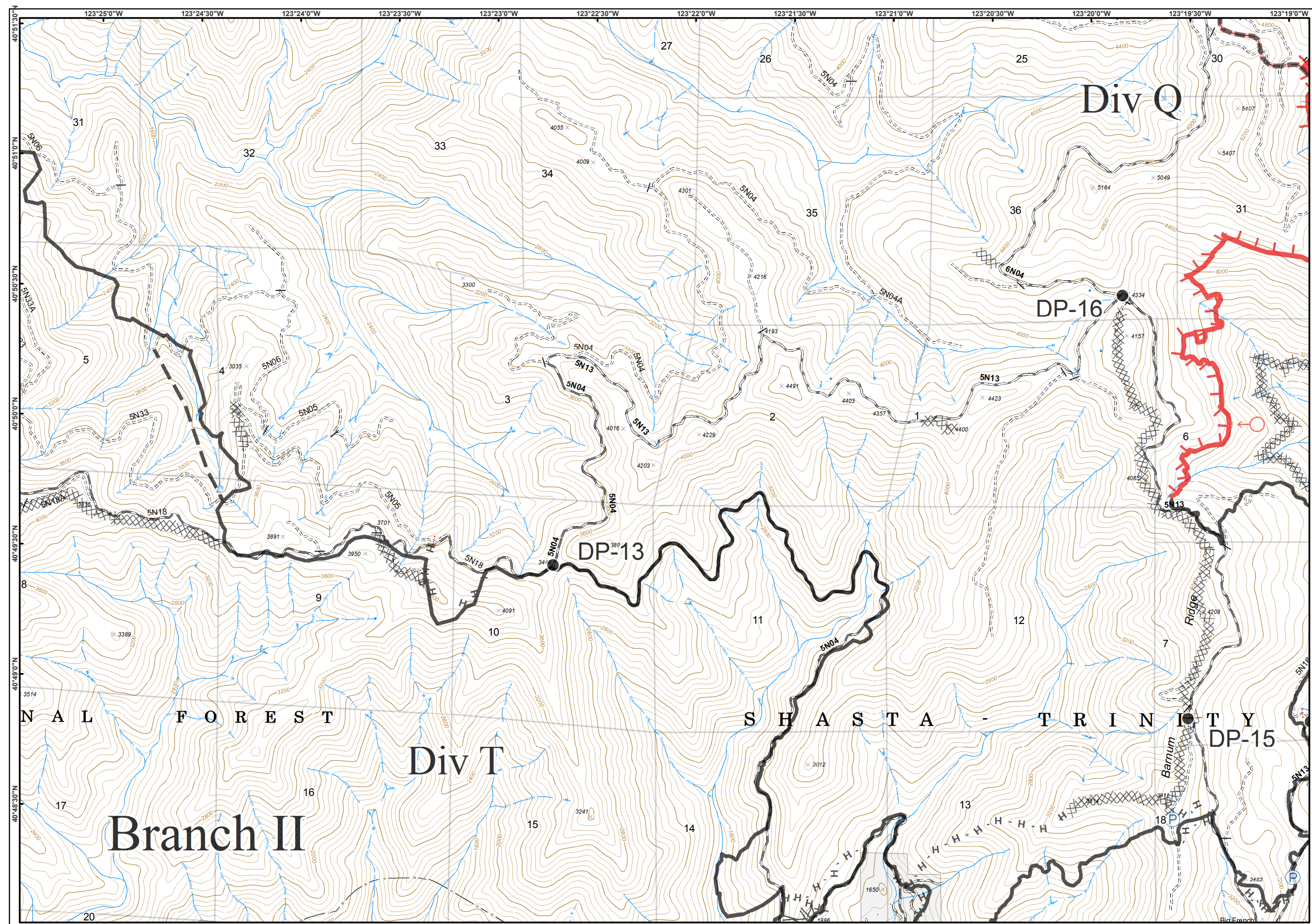
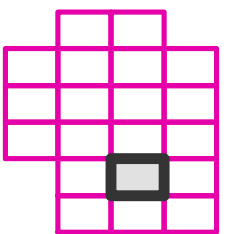
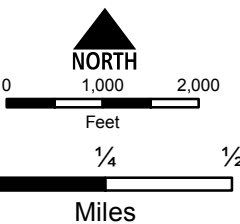
CA-SHF-002066

09/04/2015



IAP Tiles  
Page - 16

- Drop Point
- Ⓟ Pump
- ♂ Spot Fire
- ▬ Uncontrolled Fire Edge
- ▨ Completed Dozer Line
- ▬ Completed Line
- H - Hand Line
- M Line Break Completed
- ▬ Planned Fire Line
- Wilderness



# River Complex

CA-SHF-002066

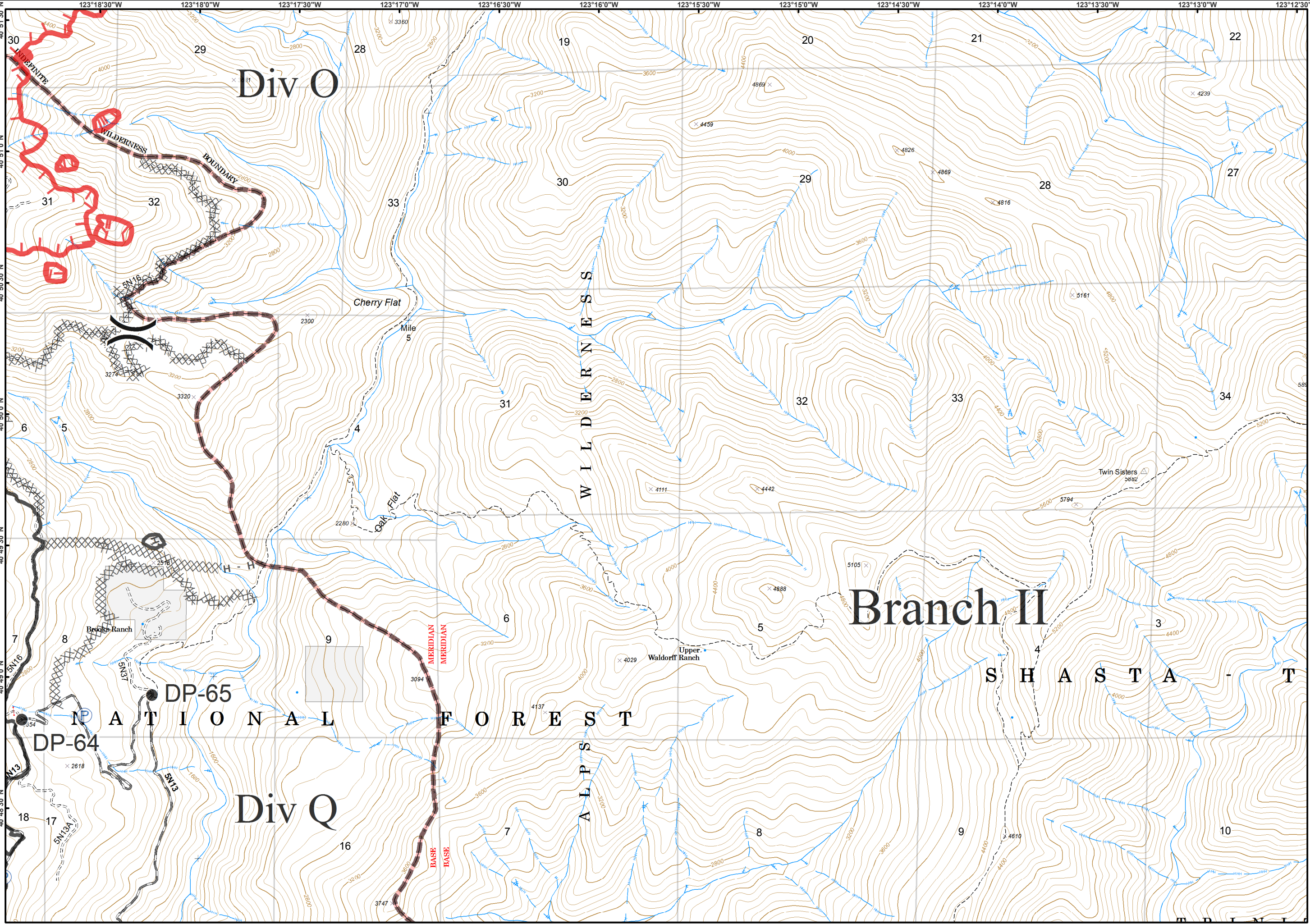
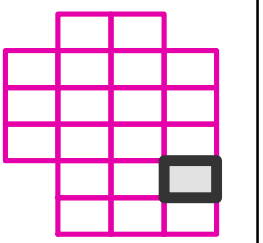
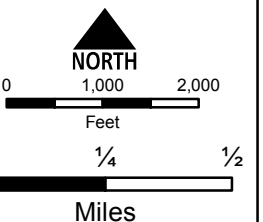
09/04/2015



IAP Tiles  
Page - 17



- Drop Point
- Ⓟ Pump
- ▬ Uncontrolled Fire Edge
- ▨ Completed Dozer Line
- ▬ Completed Line
- H - Hand Line
- ▨ Wilderness



# River Complex

CA-SHF-002066

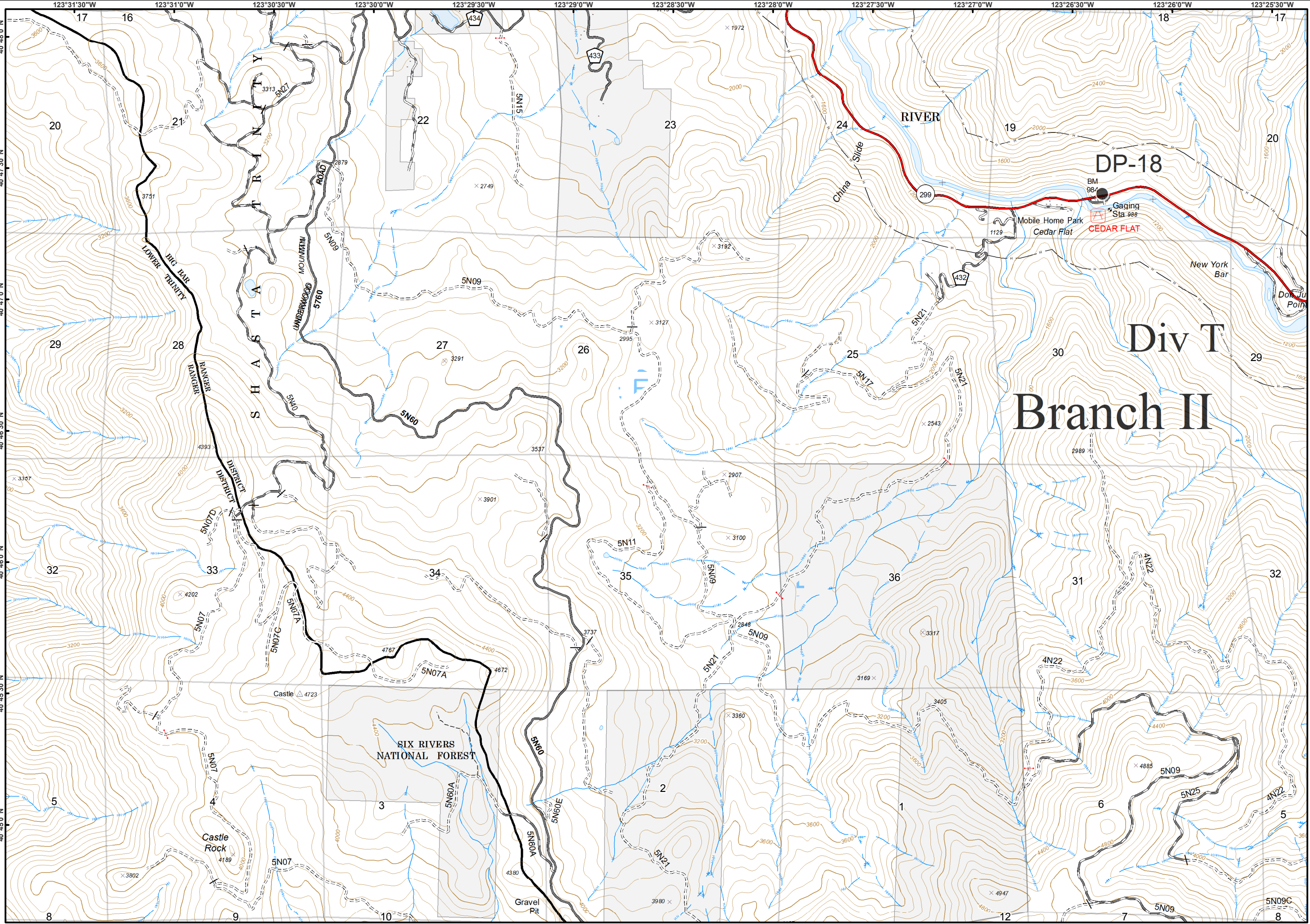
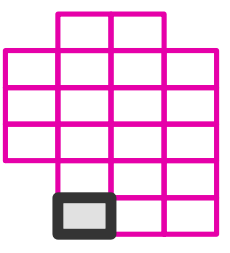
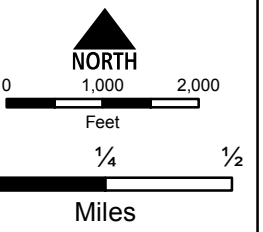
09/04/2015

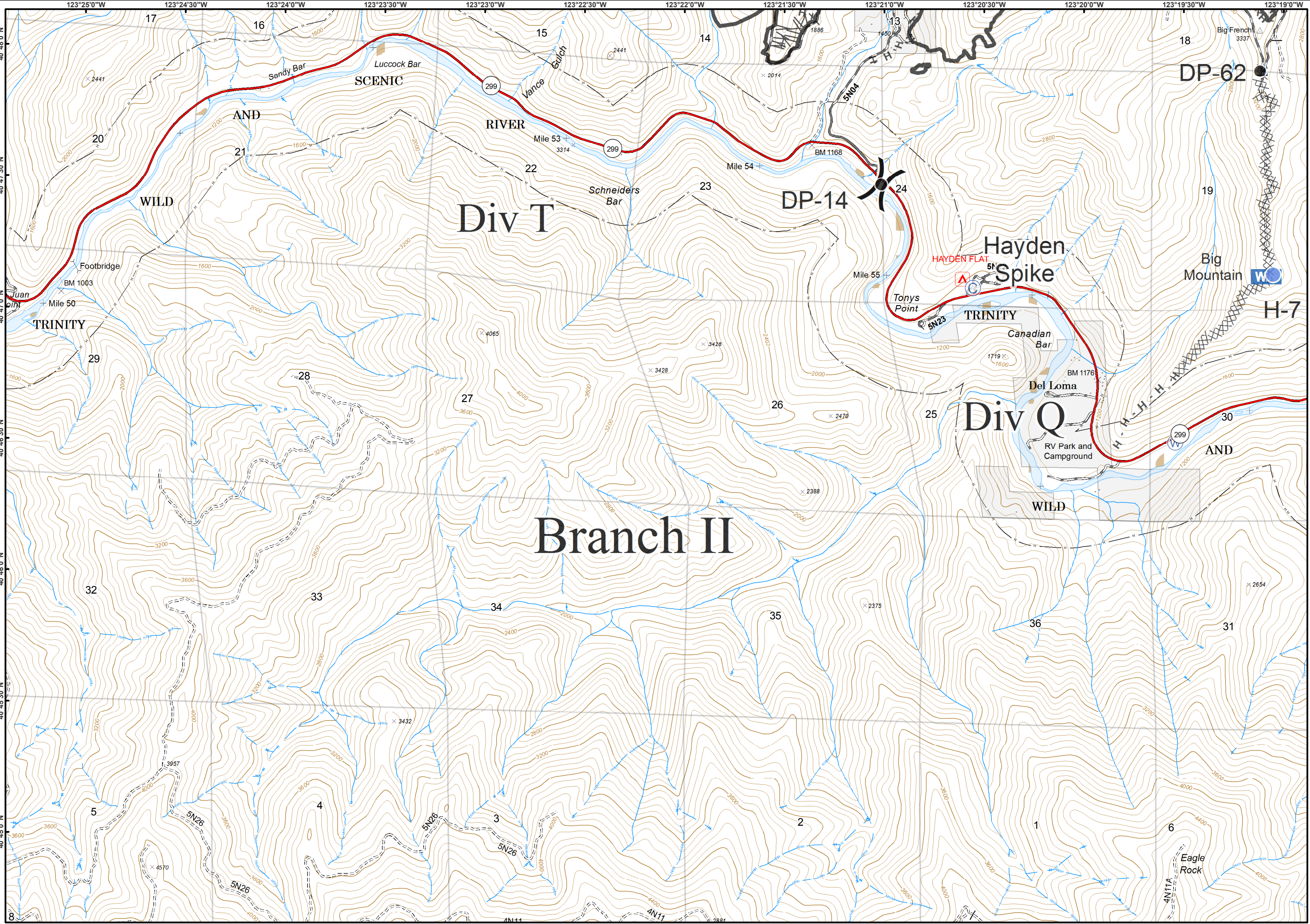
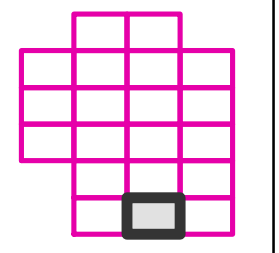
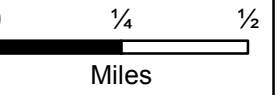
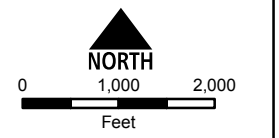
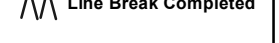


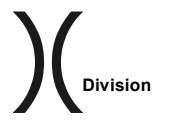


IAP Tiles

Page - 18

● Drop Point





# River Complex

CA-SHF-002066

09/04/2015



IAP Tiles  
Page - 20

