

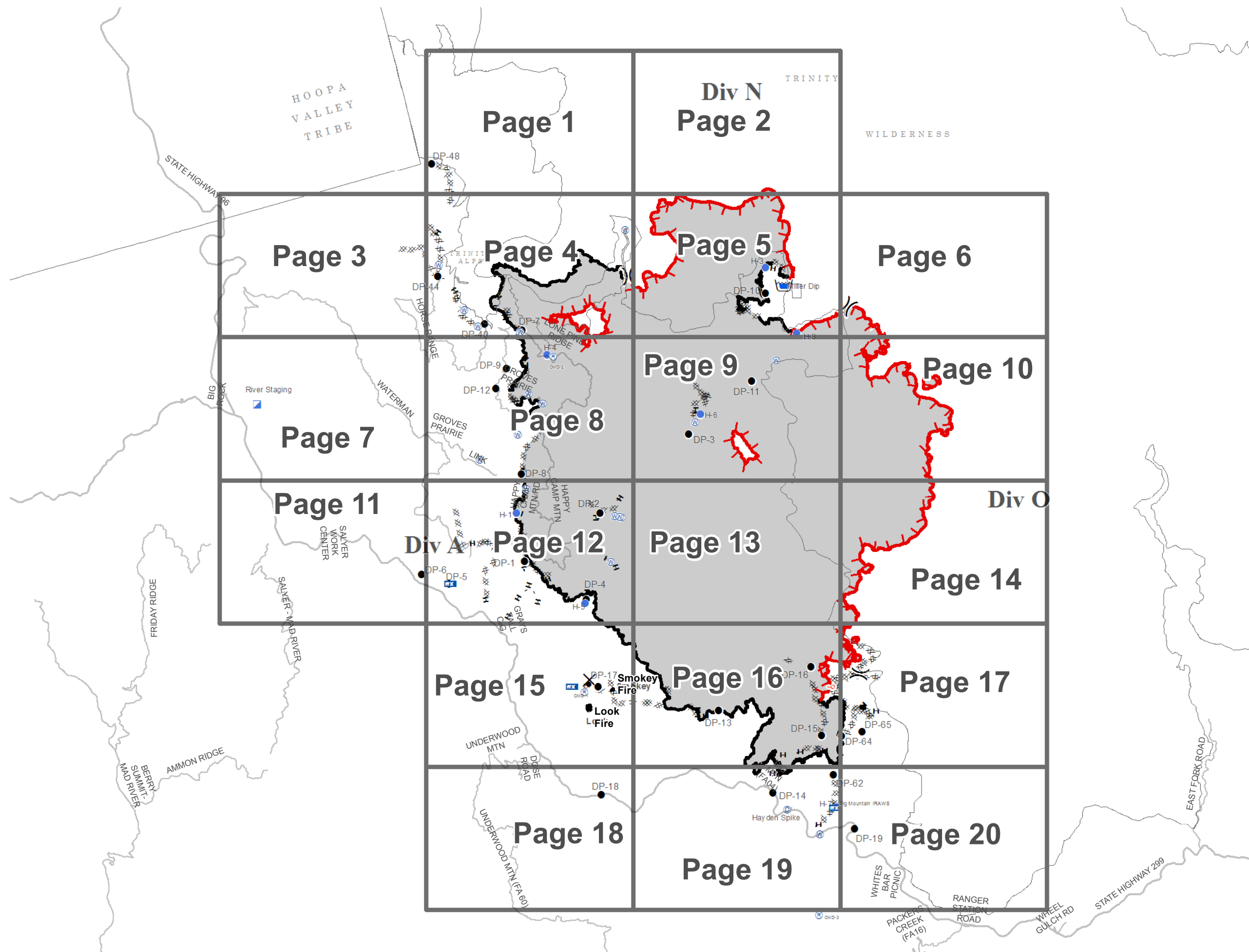
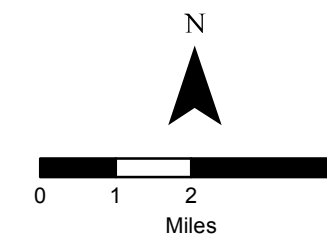
**River Complex
CA-SHF-002066**

September 6, 2015



IAP Index

- () Division
- ▣ Incident Command Post
- ⊙ Camp
- Drop Point
- ⊕ Spot Fire
- Helispot
- 🏊 Dip Site
- ☒ Mobile Weather Unit
- Ⓡ Repeater
- Ⓢ Water Source
- Uncontrolled Fire Edge
- ⊗ Proposed Dozer Line
- ⊗⊗⊗ Completed Dozer Line
- Completed Line
- H · H · Hand Line



River Complex

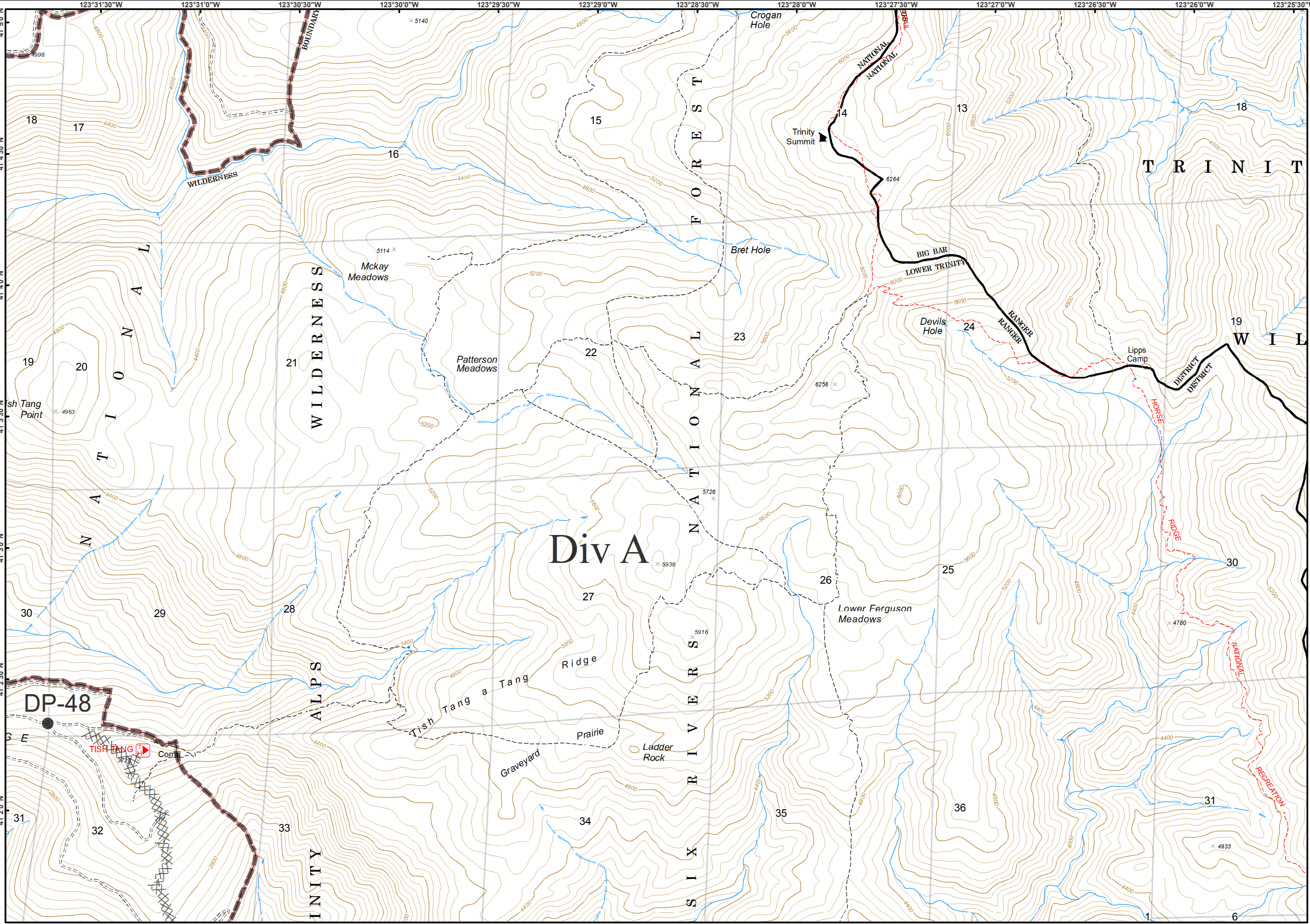

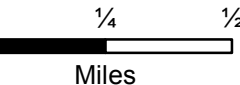
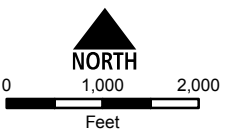
CA-SHF-002066

09/06/2015



IAP Tiles
Page - 1

- Drop Point
- XXX Completed Dozer Line
- W Wilderness



River Complex


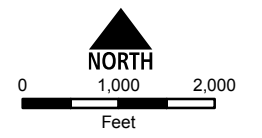
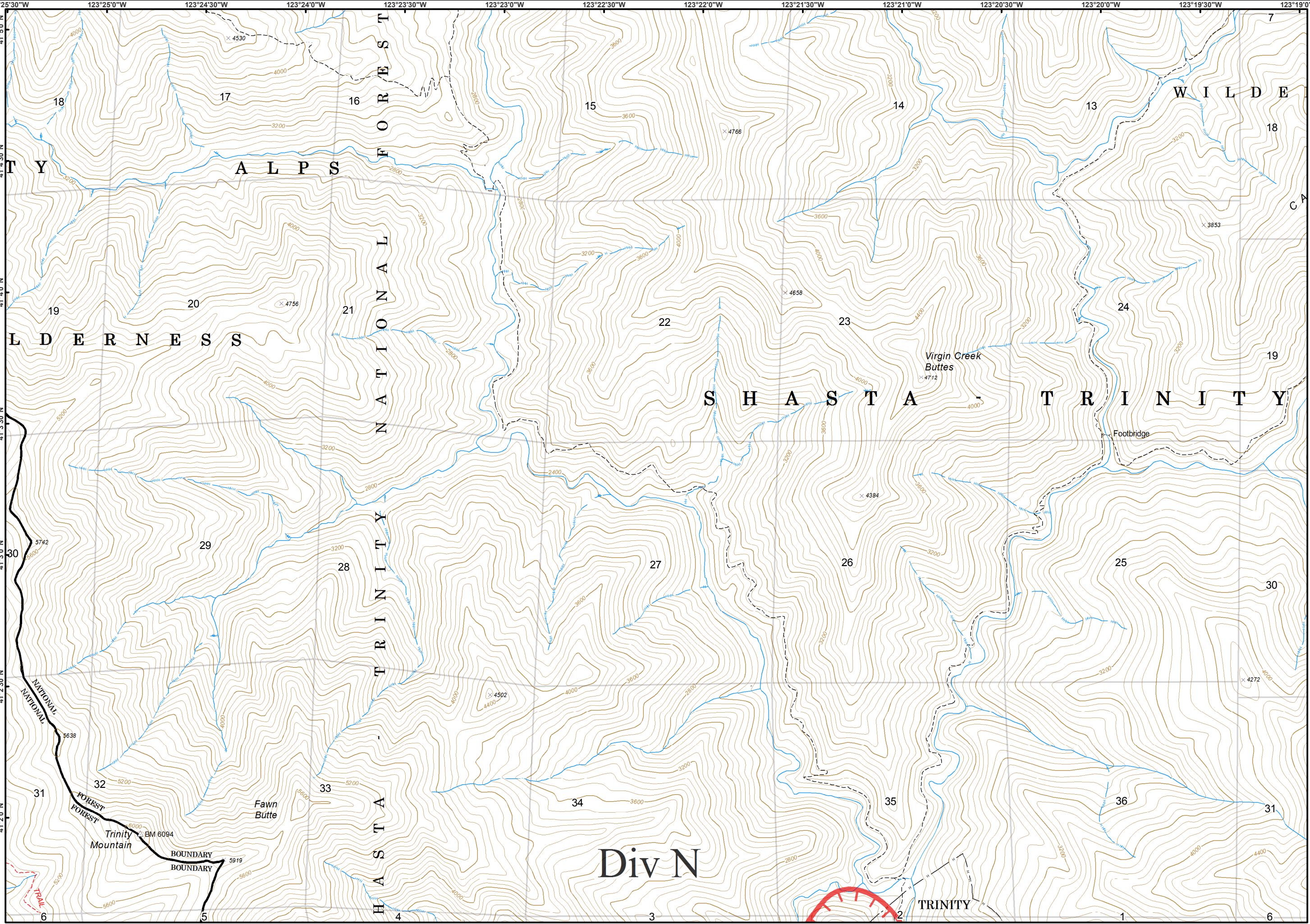
CA-SHF-002066

09/06/2015



IAP Tiles

Page - 2



Div N

TRINITY

Fawn Butte

Virgin Creek Buttes

Footbridge

T Y

A L P S

F O R E S T

N A T I O N A L

T R I N I T Y

H A S T A

W I L D E

C A

L D E R N E S S

S H A S T A

T R I N I T Y

30

29

28

27

26

25

30

31

32

33

34

35

36

31

6

5

4

3

2

1

6

123°25'30"W

123°25'0"W

123°24'30"W

123°24'0"W

123°23'30"W

123°23'0"W

123°22'30"W

123°22'0"W

123°21'30"W

123°21'0"W

123°20'30"W

123°20'0"W

123°19'30"W

123°19'0"W

41°50'N

41°43'0"N

41°40'N

41°33'0"N

41°30'N

41°23'0"N

41°20'N

41°17'0"N

18

17

16

15

14

13

7

19

20

21

22

23

24

18

30

29

28

27

26

25

19

31

32

33

34

35

36

30

31

32

33

34

35

36

31

6

5

4

3

2

1

6

4530

4000

3600

3200

2800

4756

4000

3200

3600

3200

5742

5600

3200

3600

3200

4000

5638

5200

5200

3600

3200

4000

5919

5000

5600

5600

2800

4400

4502

4000

4400

4000

4000

4658

4000

3200

4000

3200

4394

3200

3600

3200

3200

4000

4272

3200

3600

3200

3200

4000

4712

3200

3600

3200

3200

4000

4756

4000

3600

3200

2800

4712

4000

3200

4000

3200

4394

3200

3600

3200

3200

4000

4272

3200

3600

3200

3200

4000

4712

3200

3600

3200

3200

4000

River Complex

CA-SHF-002066

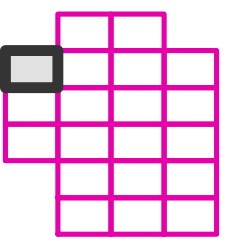
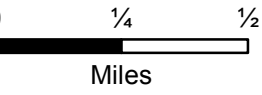
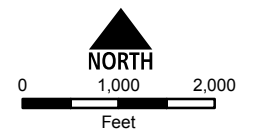
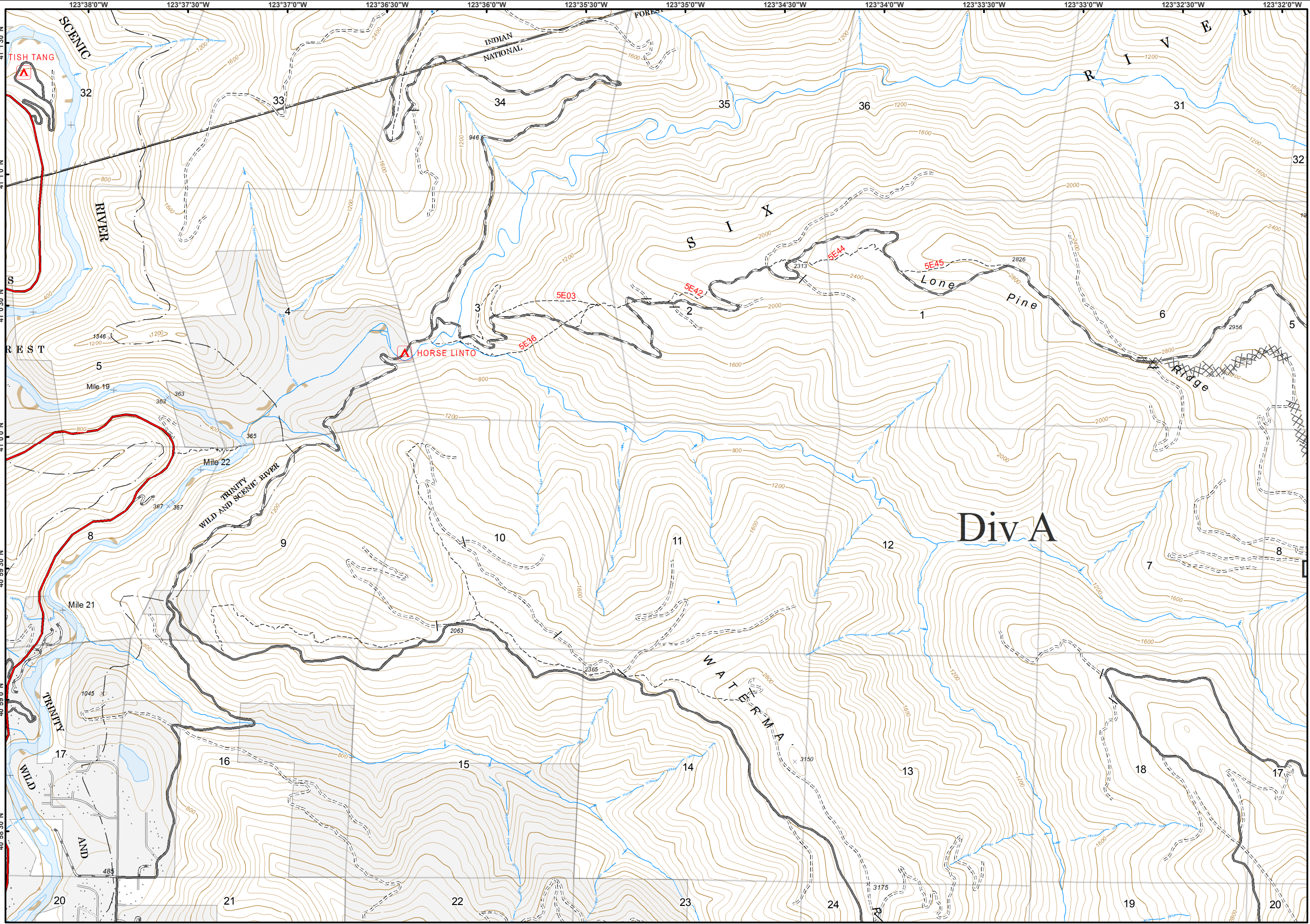
09/06/2015



IAP Tiles

Page - 3

Completed Dozer Line



River Complex

CA-SHF-002066

09/06/2015



IAP Tiles

Page - 4



Division

● Drop Point

Ⓟ Pump

Ⓜ Water Source

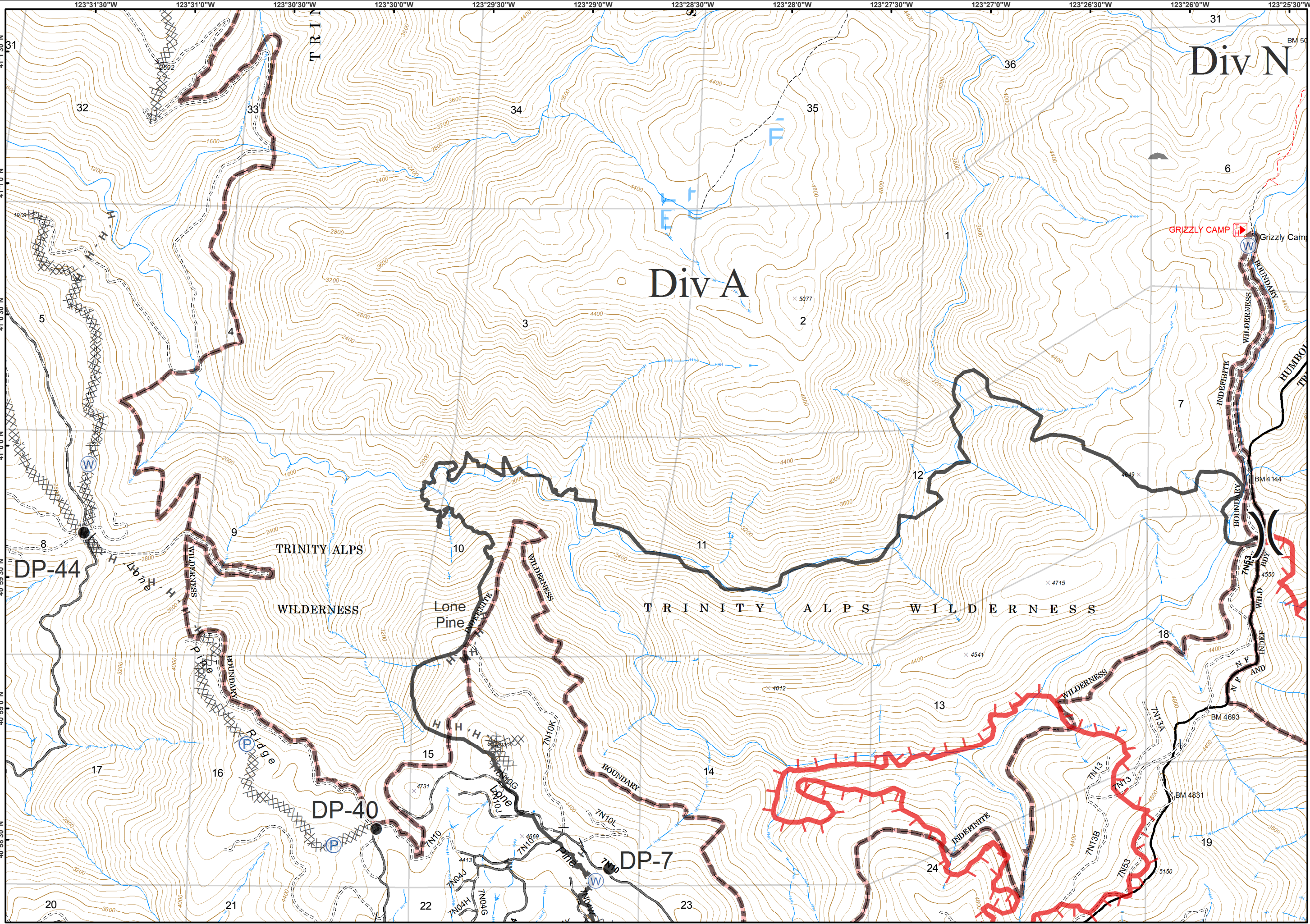
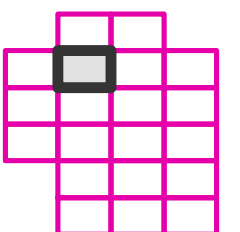
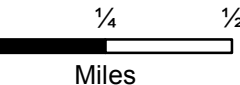
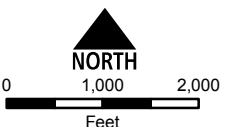
▬ Uncontrolled Fire Edge

▨ Completed Dozer Line

▬ Completed Line

H - Hand Line

▨ Wilderness



River Complex

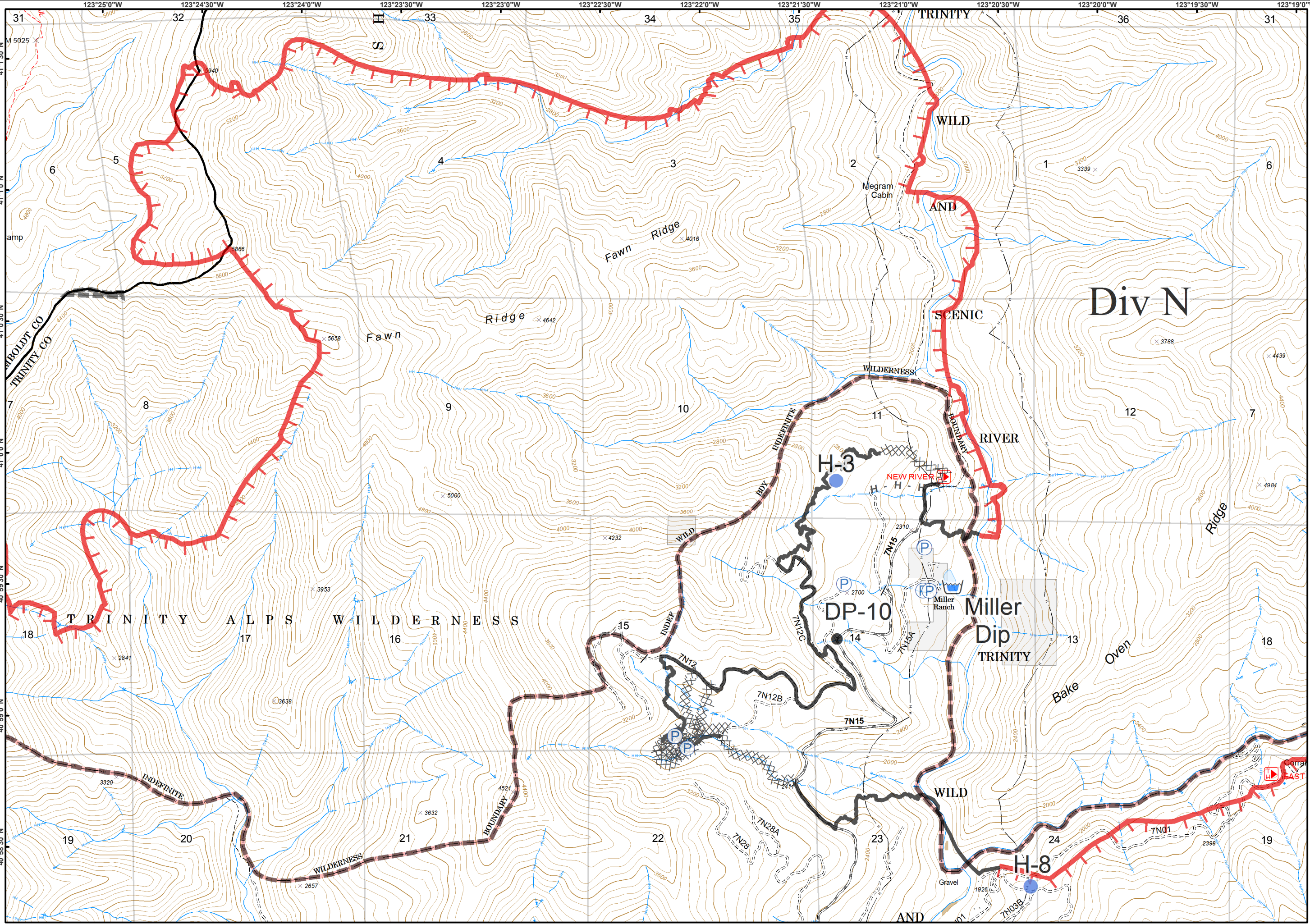
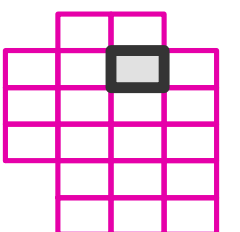
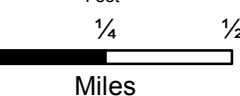
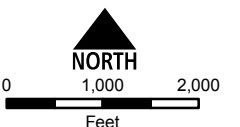
CA-SHF-002066

09/06/2015



IAP Tiles
Page - 5

- Drop Point
- Helispot
- P Pump
- Retardant/Mud Pit
- Uncontrolled Fire Edge
- Completed Dozer Line
- Completed Line
- H - Hand Line
- Wilderness



River Complex

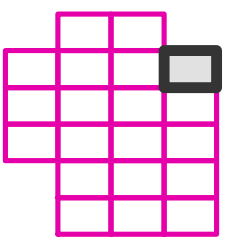
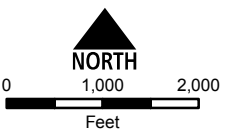
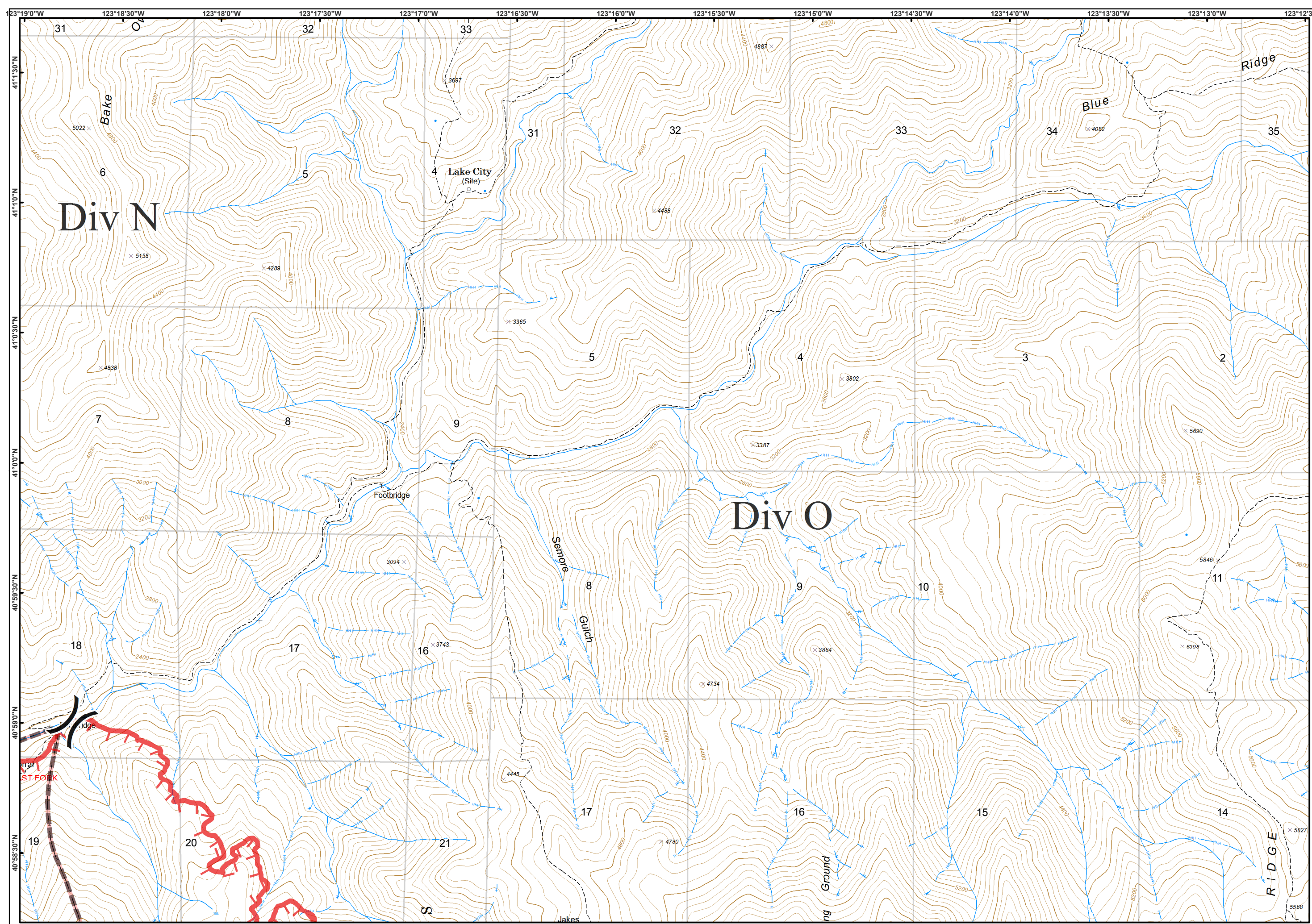
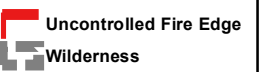
CA-SHF-002066

09/06/2015



IAP Tiles

Page - 6



River Complex

CA-SHF-002066

09/06/2015

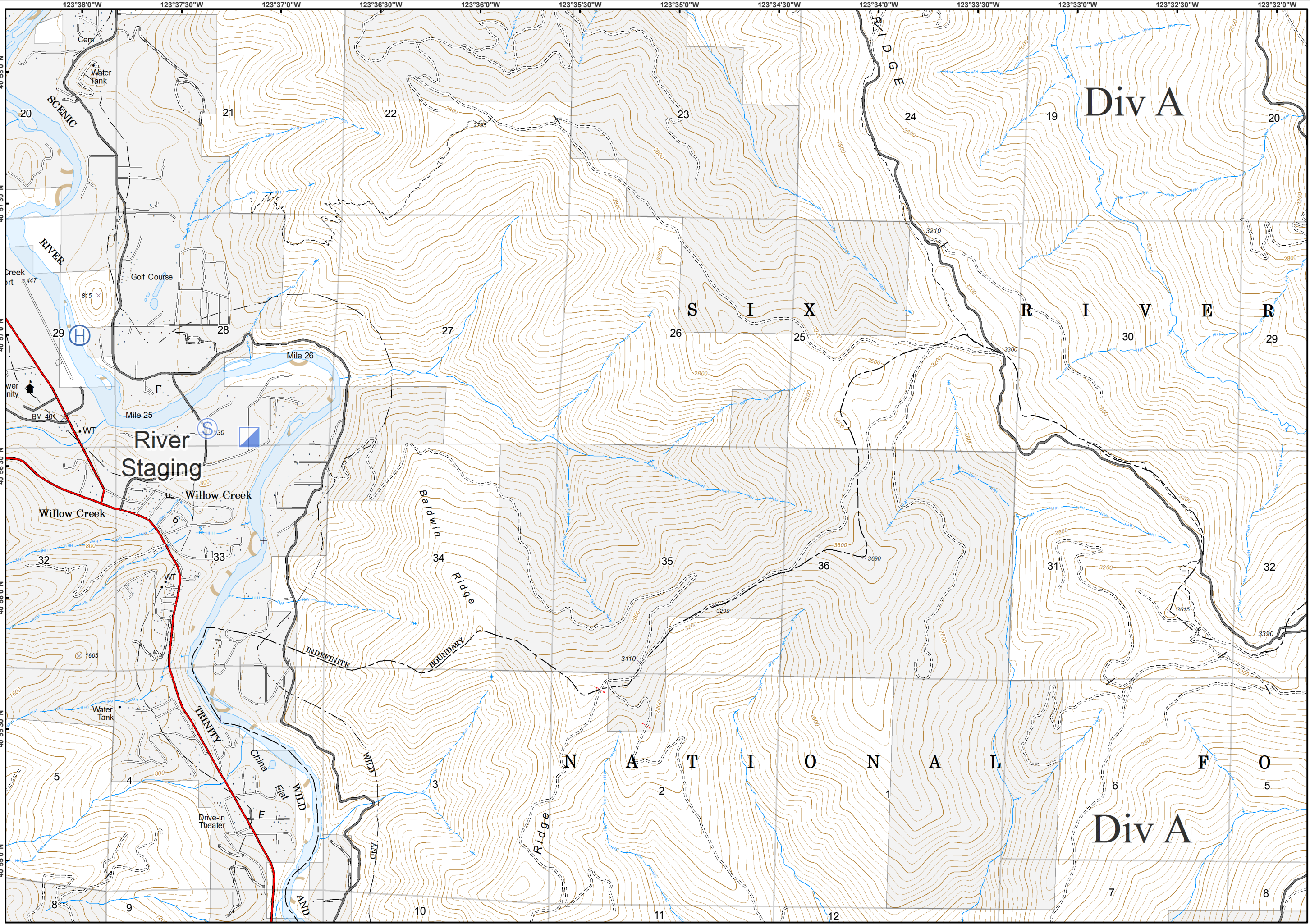
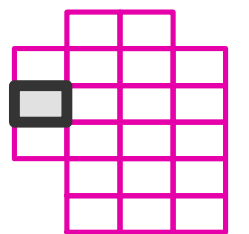
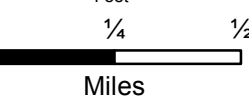
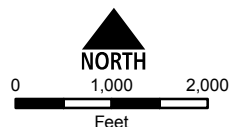


IAP Tiles
Page - 7

Helibase

Incident Command Post

Staging Area



River Complex

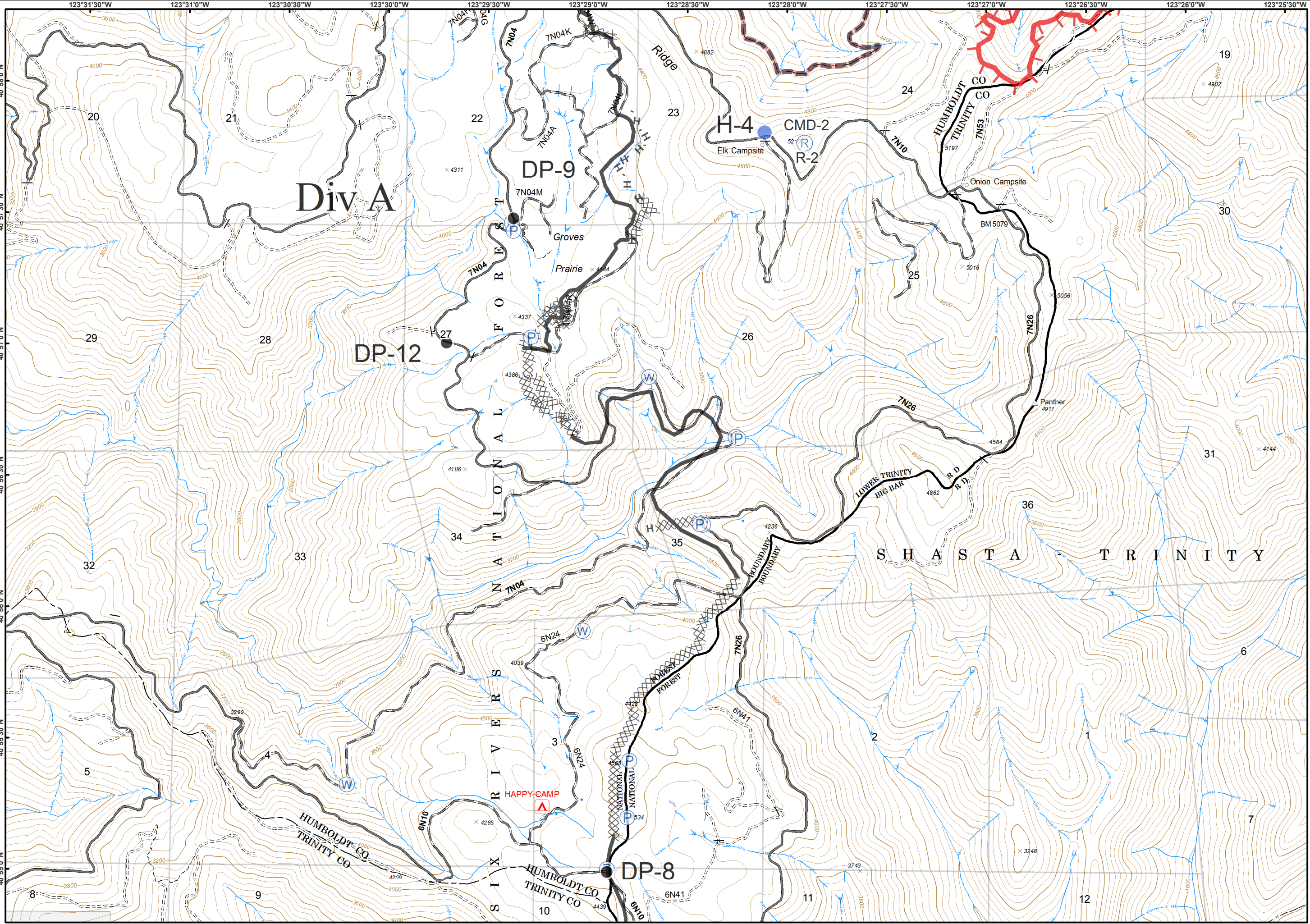
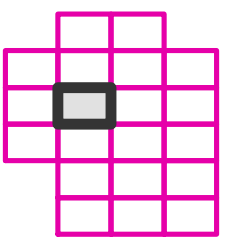
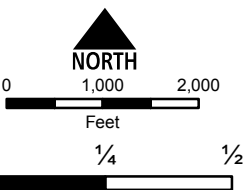
CA-SHF-002066

09/06/2015



IAP Tiles
Page - 8

- Drop Point
- Helispot
- P Pump
- R Repeater
- W Water Source
- Uncontrolled Fire Edge
- Completed Dozer Line
- Completed Line
- H - Hand Line
- Wilderness



River Complex

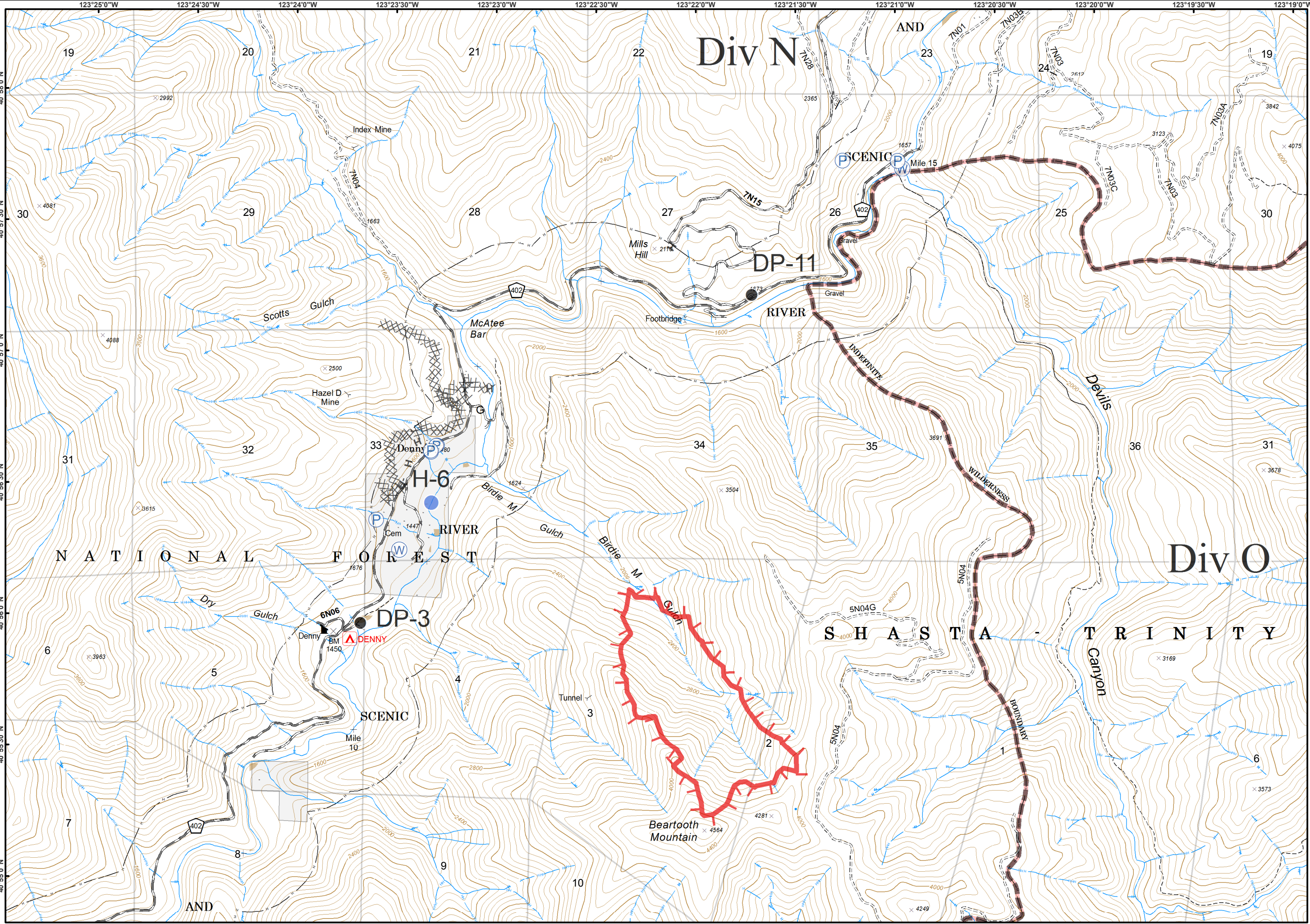
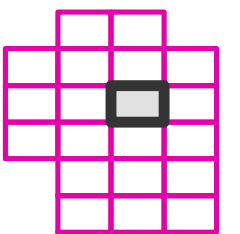
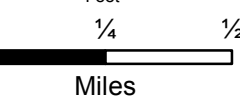
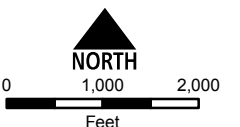
CA-SHF-002066

09/06/2015



IAP Tiles
Page - 9

- Drop Point
- Helispot
- P Pump
- W Water Source
- Uncontrolled Fire Edge
- Completed Dozer Line
- H - Hand Line
- Wilderness



River Complex

CA-SHF-002066

09/06/2015

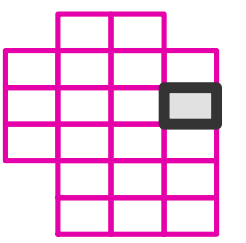
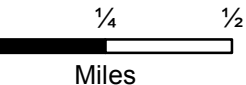
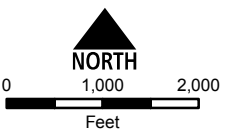
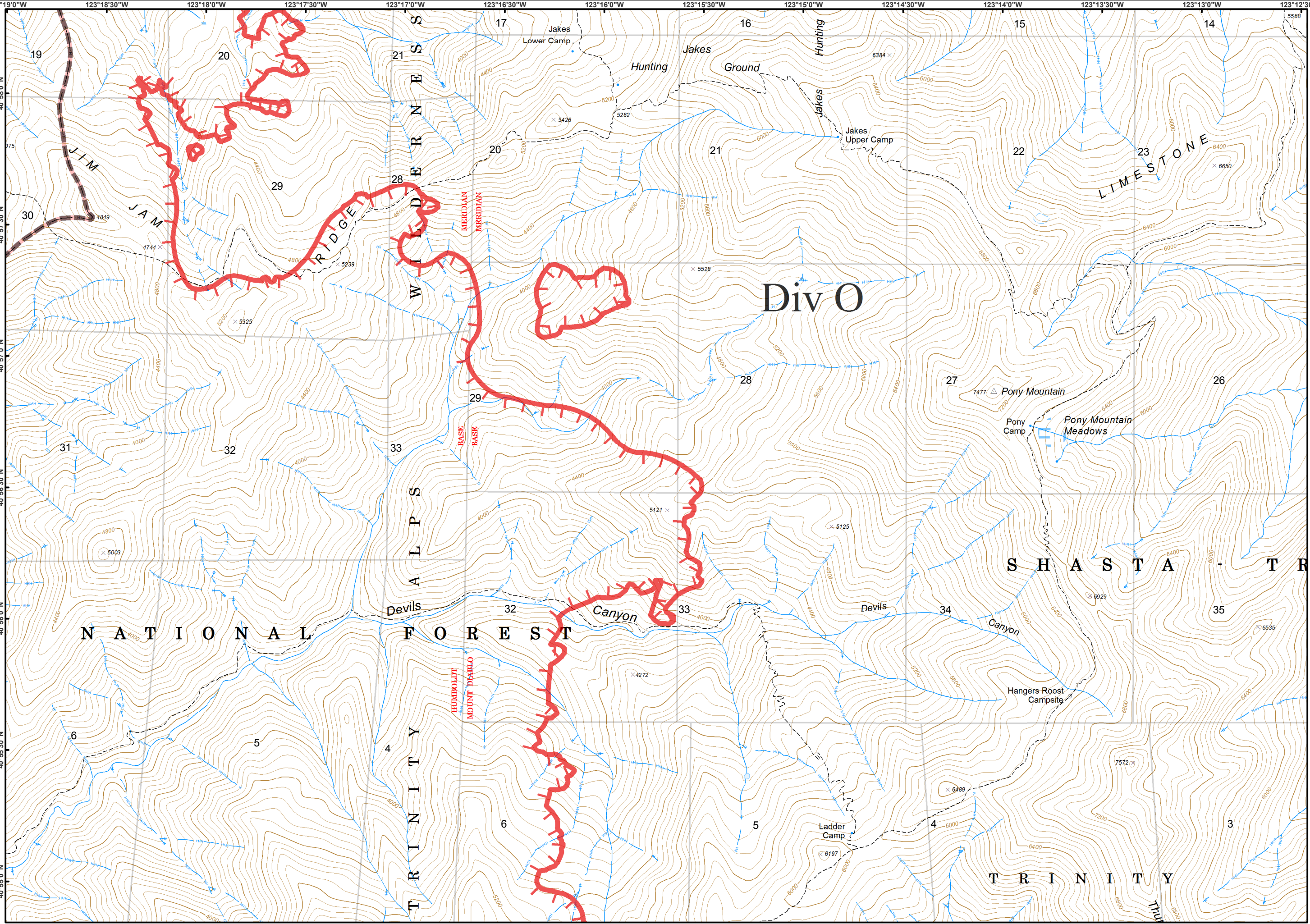


IAP Tiles

Page - 10



Div O



River Complex

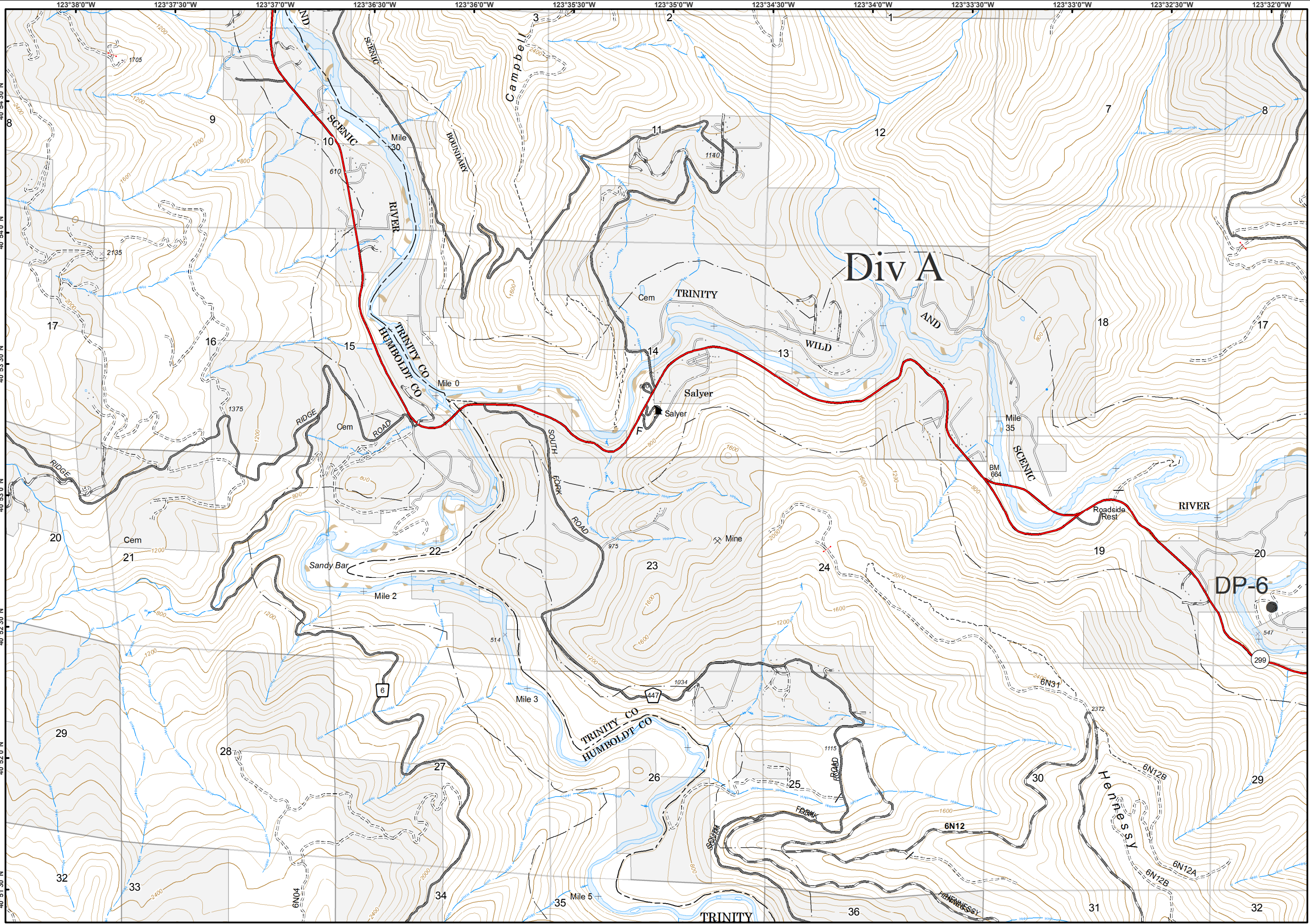
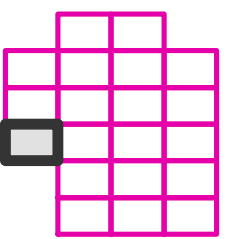
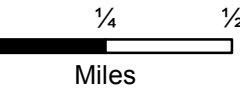
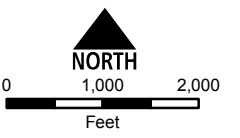
CA-SHF-002066

09/06/2015



IAP Tiles
Page - 11

● Drop Point



River Complex

CA-SHF-002066

09/06/2015



IAP Tiles
Page - 12

● Drop Point

● Helispot

WX Mobile Weather Unit

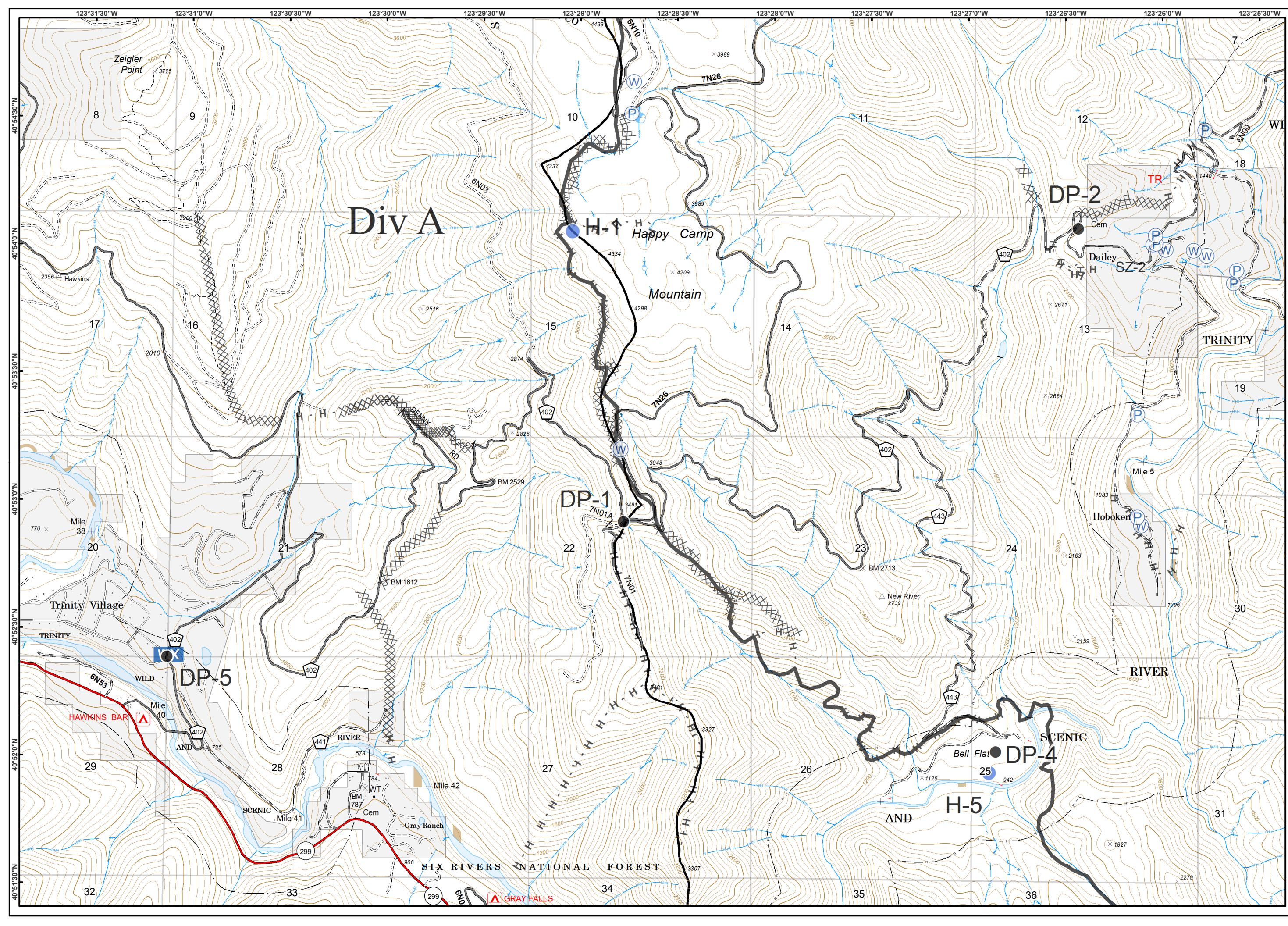
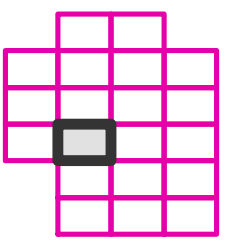
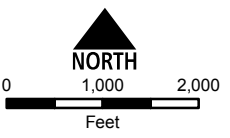
P Pump

W Water Source

XXX Completed Dozer Line

— Completed Line

H - Hand Line



Div A

Happy Camp Mountain

DP-2

DP-1

DP-5

DP-4

H-5

Hoboken

TRINITY

Trinity Village

RIVER

SCENIC

SIX RIVERS NATIONAL FOREST

GRAY FALLS

River Complex

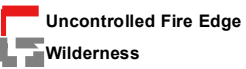
CA-SHF-002066

09/06/2015

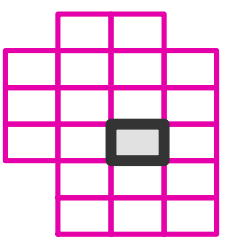
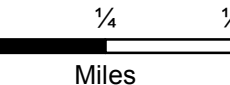
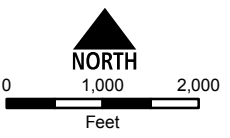
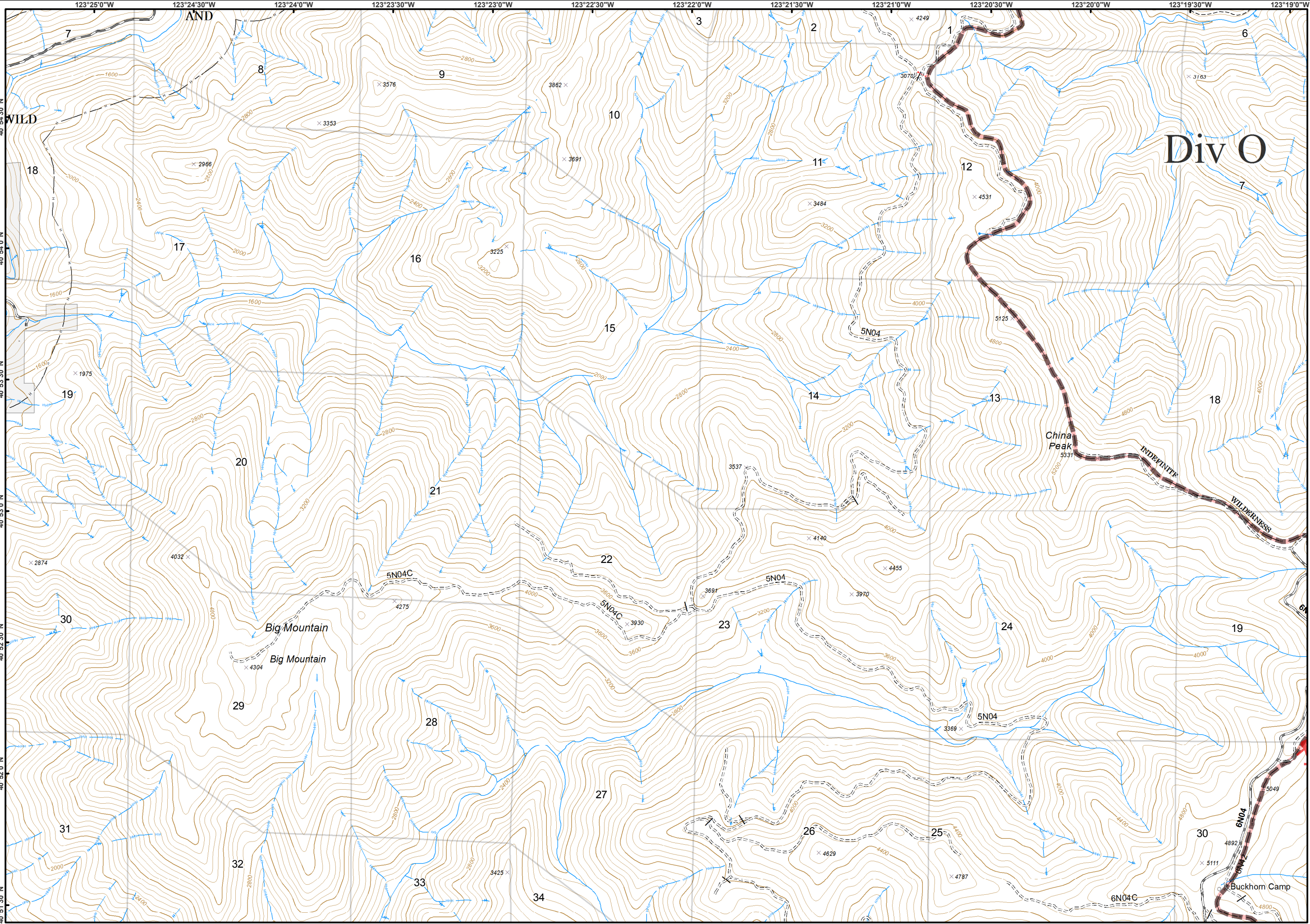


IAP Tiles

Page - 13



Div O



River Complex

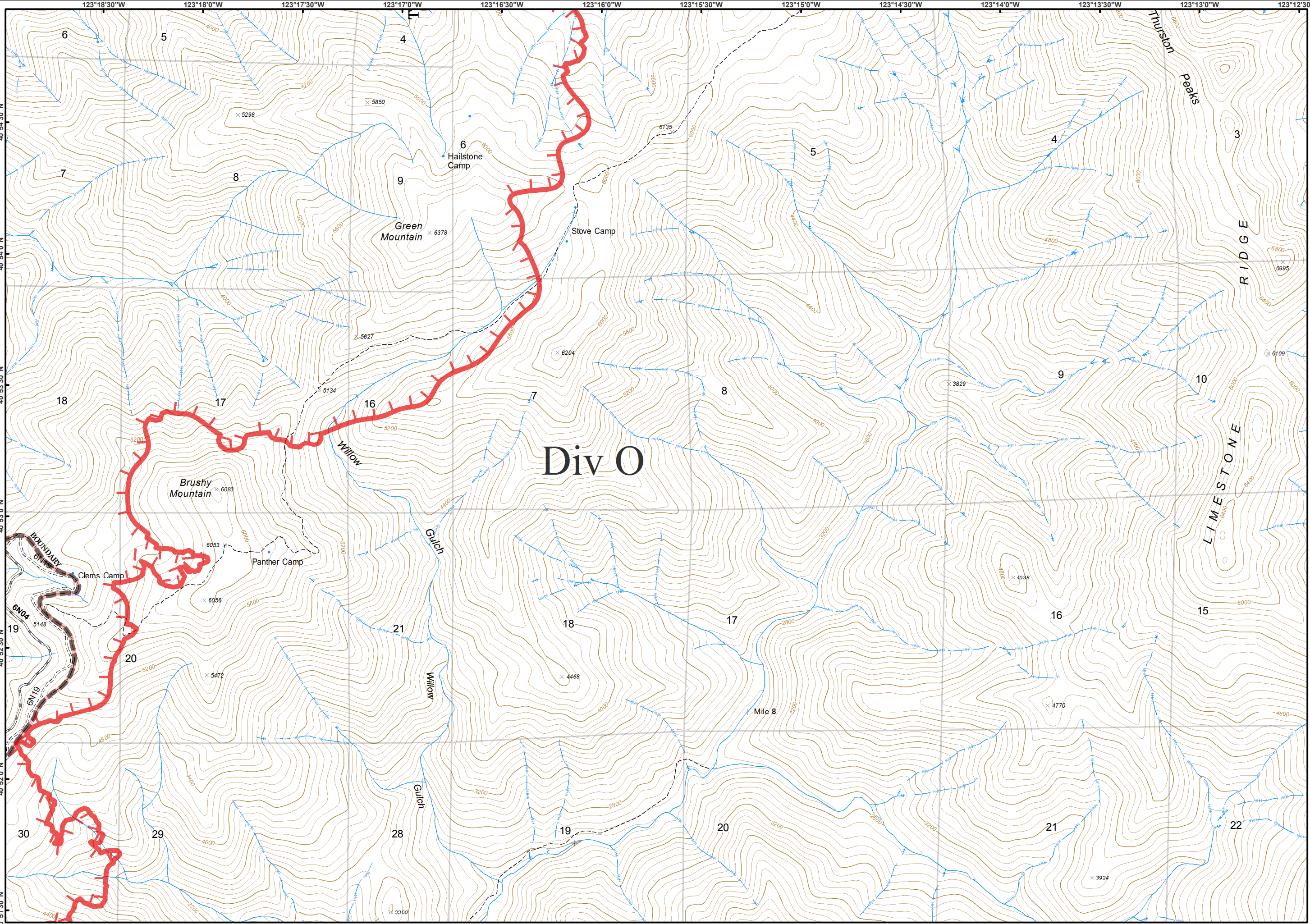
CA-SHF-002066

09/06/2015

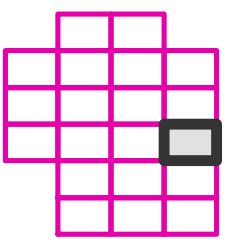
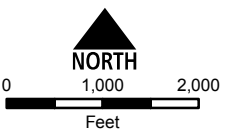


IAP Tiles

Page - 14



Div 0



River Complex

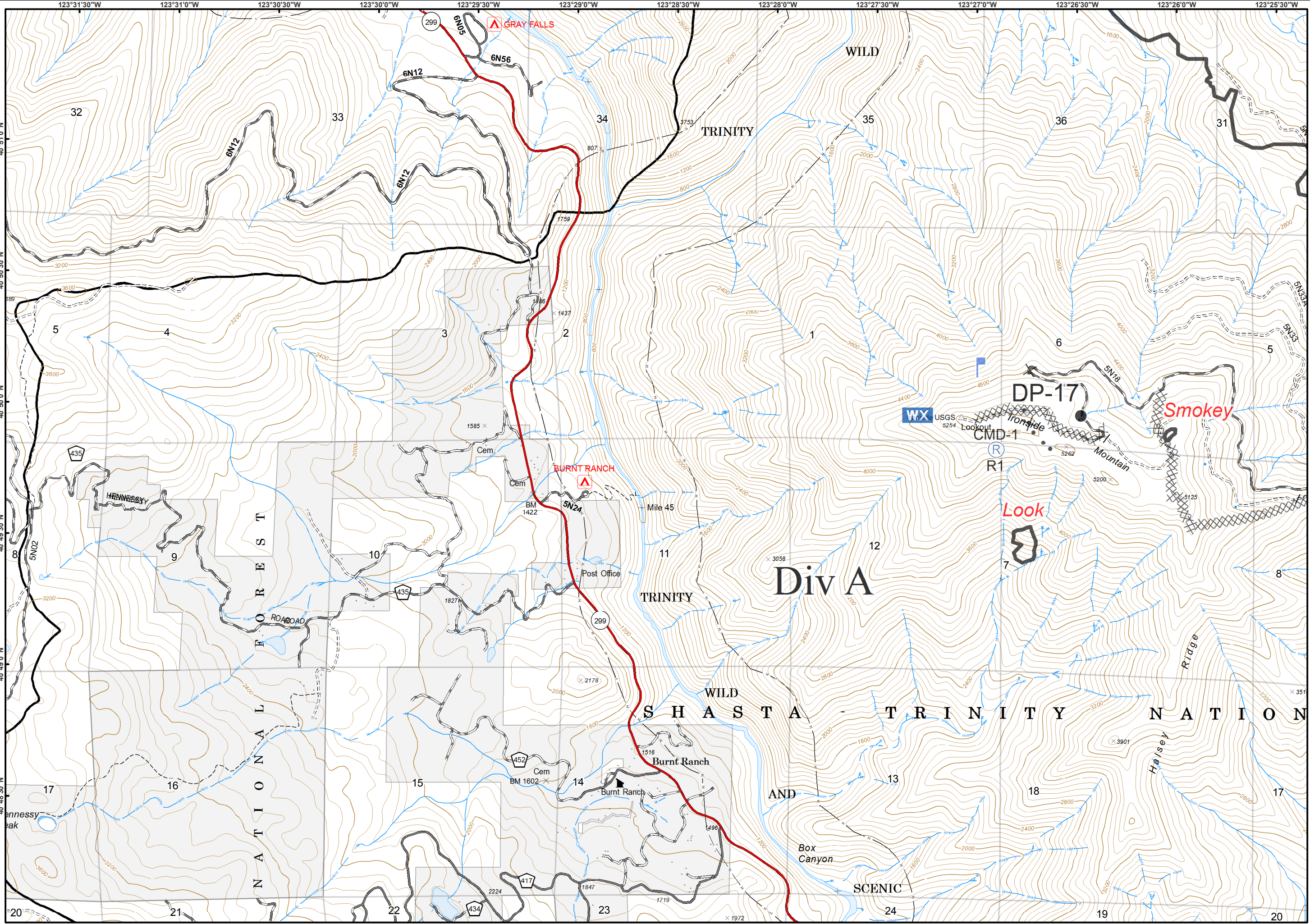
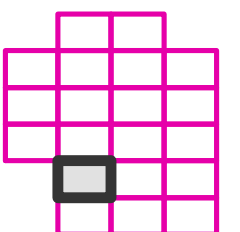
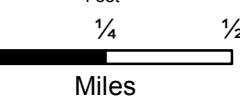
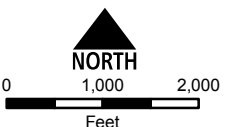
CA-SHF-002066

09/06/2015



IAP Tiles
Page - 15

- Drop Point
- Lookout
- WX Mobile Weather Unit
- Ⓡ Repeater
- XXXX Completed Dozer Line
- Completed Line
- ✕ Proposed Dozer Line



River Complex

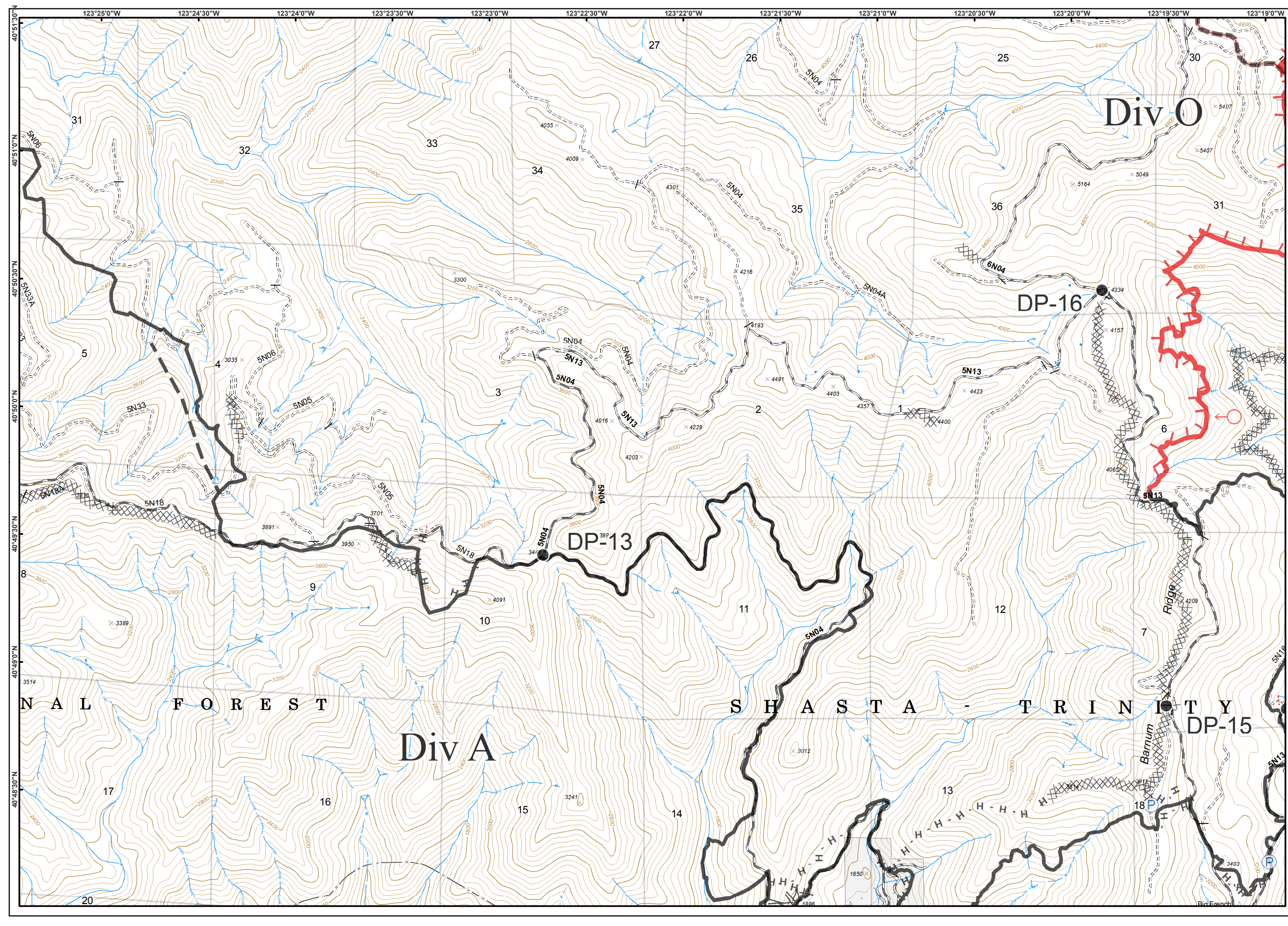
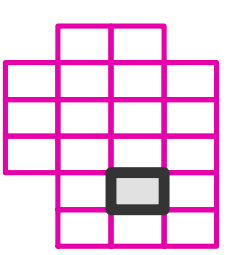
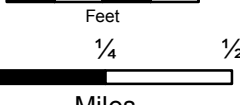

CA-SHF-002066

09/06/2015



IAP Tiles
Page - 16

- Drop Point
- Ⓟ Pump
- Ⓡ Spot Fire
- ▬ Uncontrolled Fire Edge
- ▨ Completed Dozer Line
- ▬ Completed Line
- H - Hand Line
- M Line Break Completed
- ▬ Planned Fire Line
- ▭ Wilderness



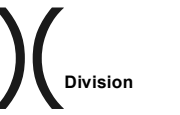
River Complex

CA-SHF-002066

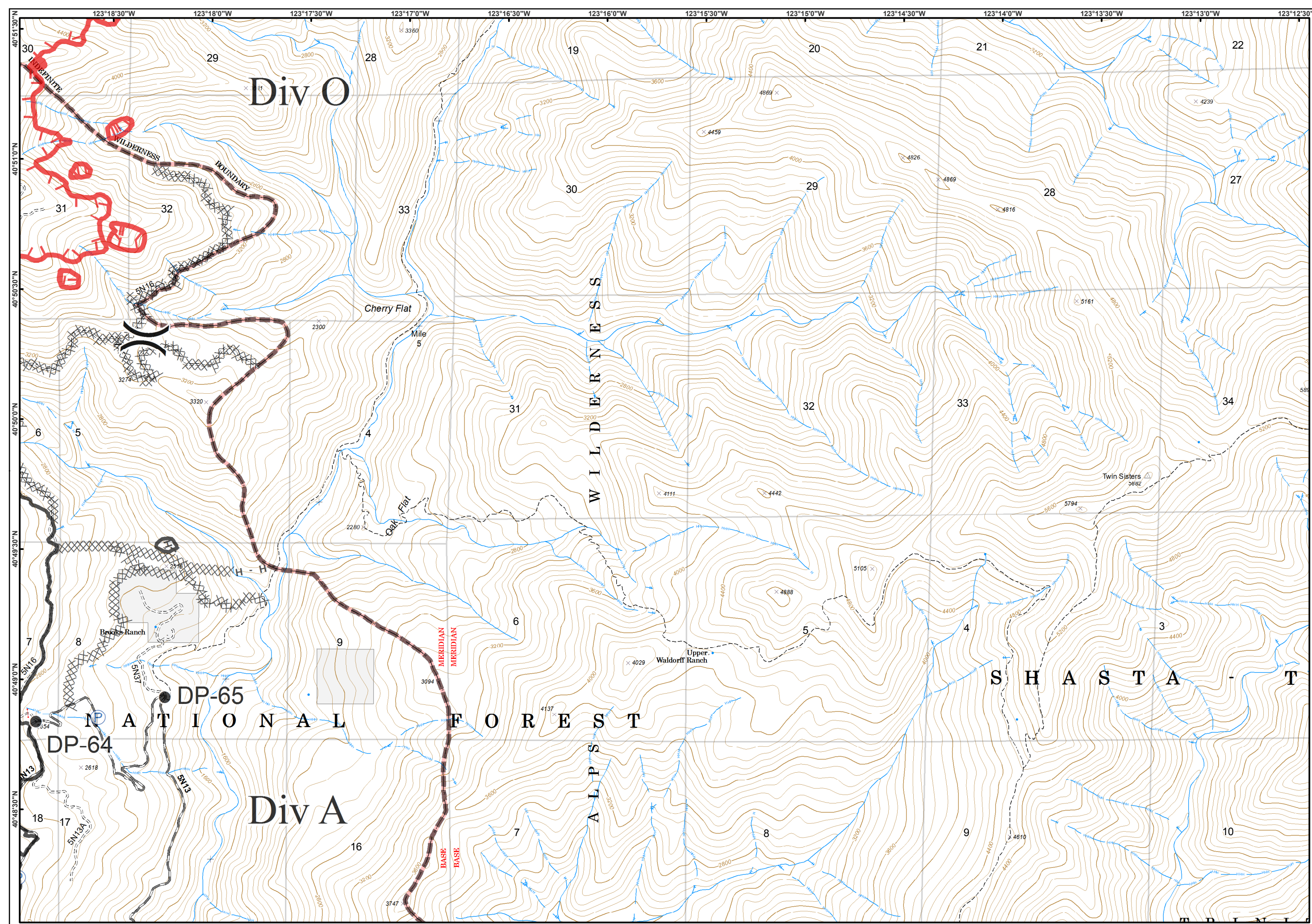
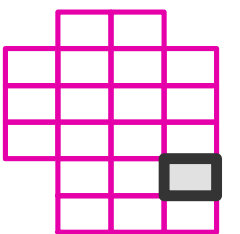
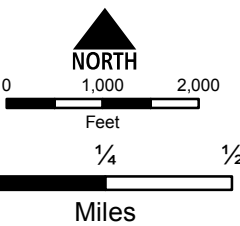
09/06/2015



IAP Tiles
Page - 17



- Drop Point
- Ⓟ Pump
- ▬ Uncontrolled Fire Edge
- ▨ Completed Dozer Line
- ▬ Completed Line
- H - Hand Line
- ▭ Wilderness



River Complex

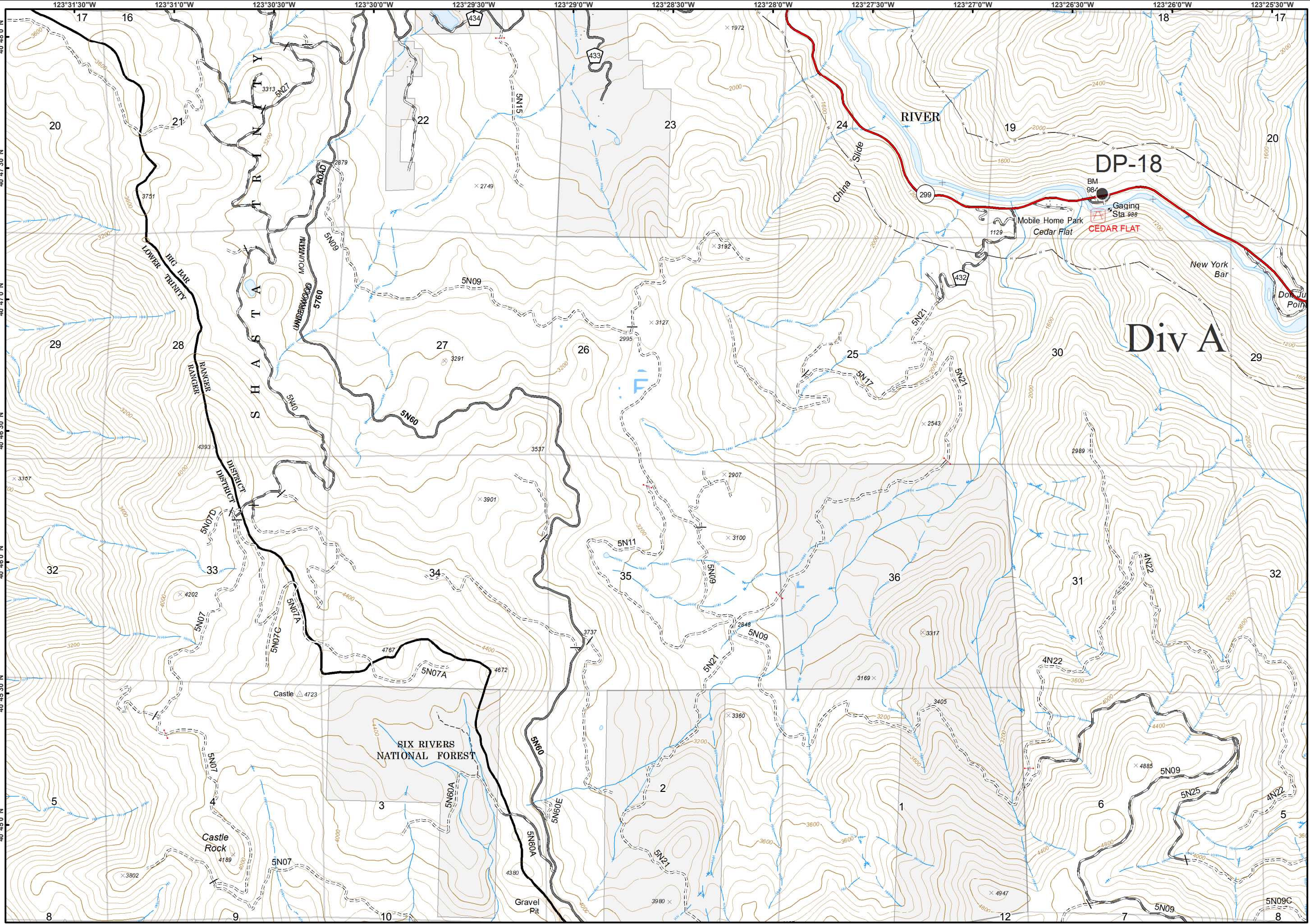
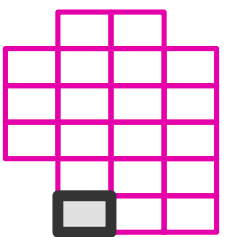
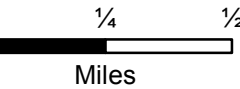
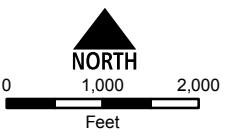
CA-SHF-002066

09/06/2015



IAP Tiles
Page - 18

● Drop Point



River Complex

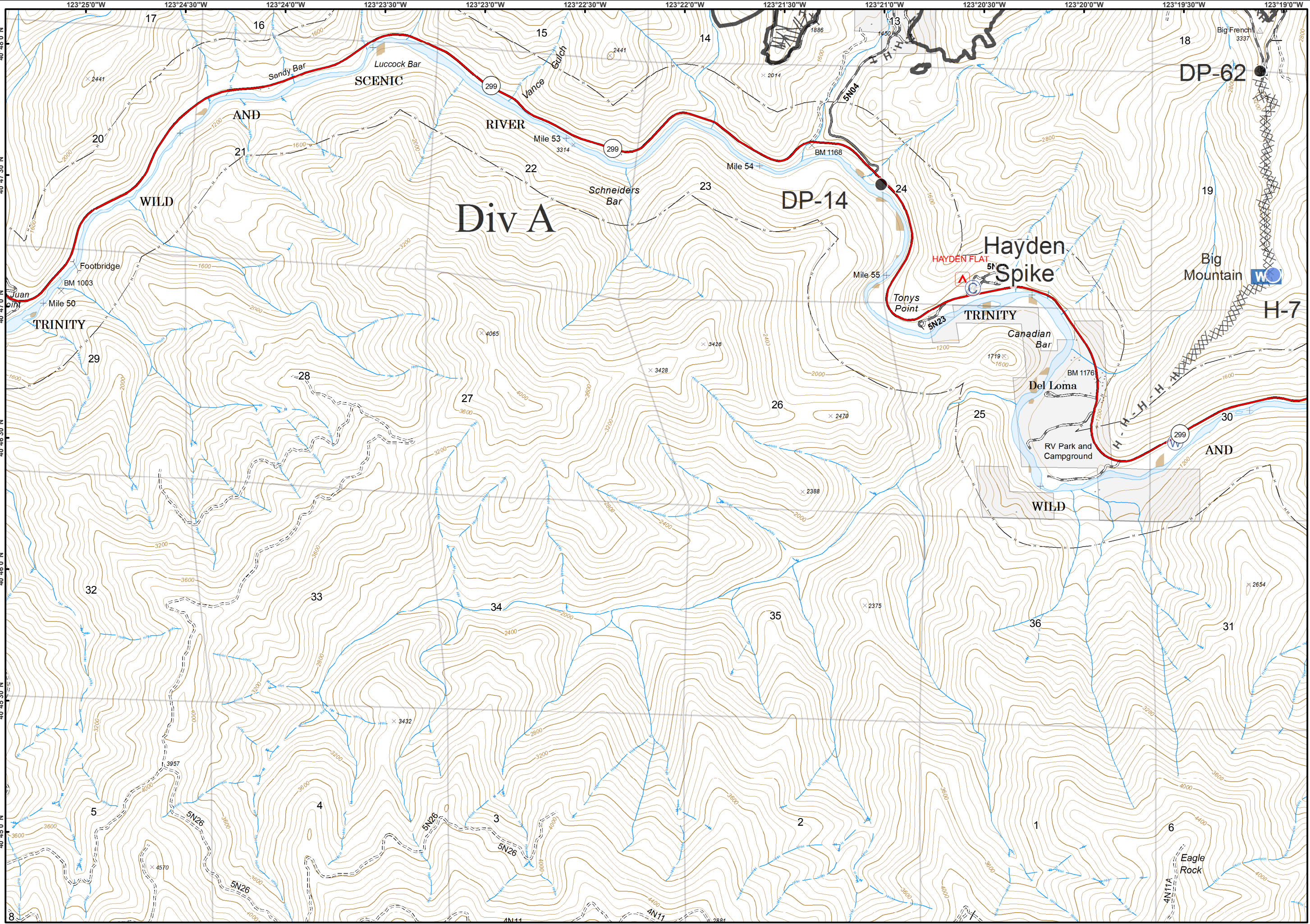
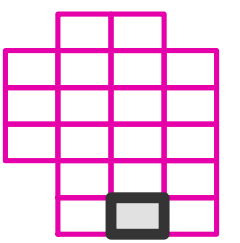
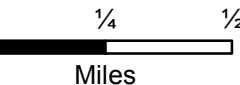
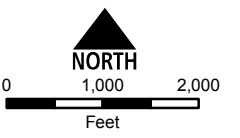
CA-SHF-002066

09/06/2015



IAP Tiles
Page - 19

- Camp
- Drop Point
- Helispot
- Mobile Weather Unit
- Water Source
- Completed Dozer Line
- Completed Line
- Hand Line
- Line Break Completed



River Complex

CA-SHF-002066

09/06/2015



IAP Tiles
Page - 20

