

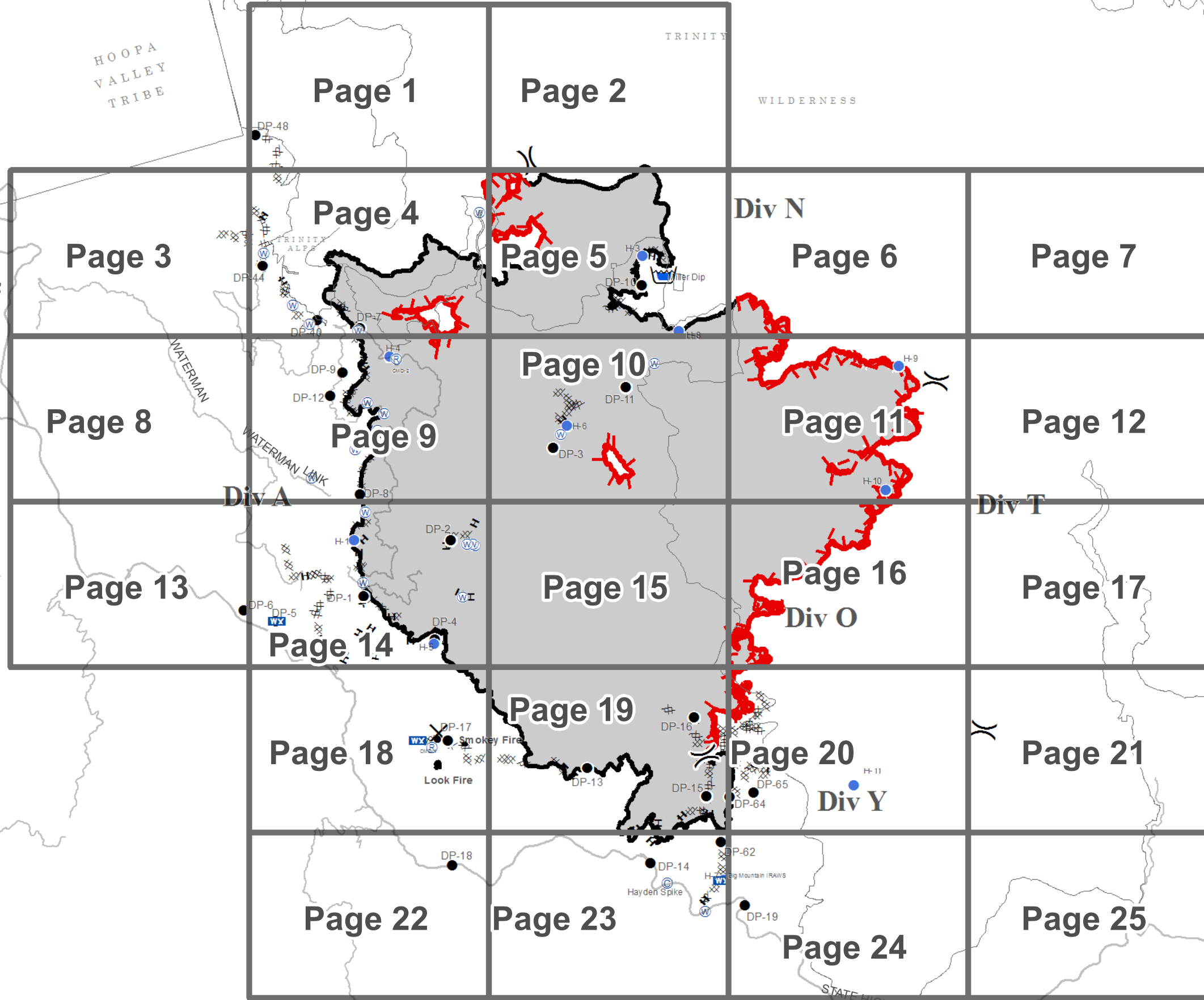
River Complex

CA-SHF-002066

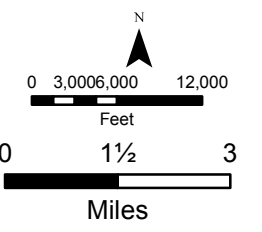
09/13/2015

IAP Tiles

IAP Index



- Highway
- Paved Road
- Hoopa
- Existing Wilderness
- IAP Tiles
- Incident Command Post
- Camp
- Drop Point
- Helispot
- Dip Site
- Mobile Weather Unit
- Repeater
- Water Source
- Division
- Uncontrolled Fire Edge
- Proposed Dozer Line
- Completed Dozer Line
- Completed Line
- Hand Line
- Fire Polygon



	1	2			
3	4	5	6	7	
8	9	10	11	12	
13	14	15	16	17	
	18	19	20	21	
	22	23	24	25	

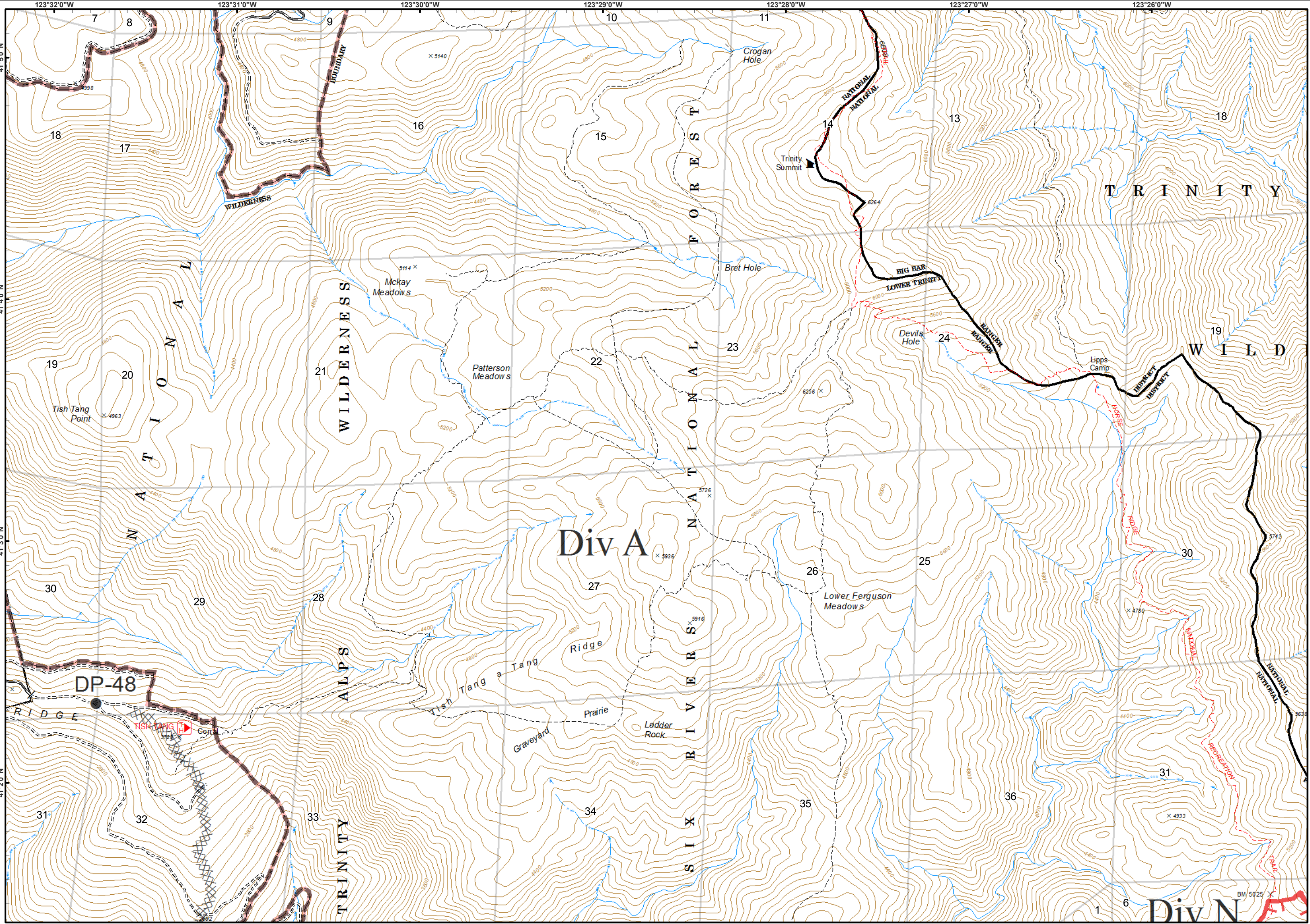
River Complex

CA-SHF-002066

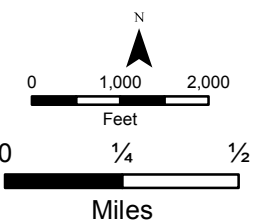
09/13/2015

IAP Tiles

Page - 1



- Drop Point
- ▬ Uncontrolled Fire Edge
- XXX Completed Dozer Line
- ▭ Section
- ▭ Wilderness



	1	2			
3	4	5	6	7	
8	9	10	11	12	
13	14	15	16	17	
	18	19	20	21	
	22	23	24	25	

Div N

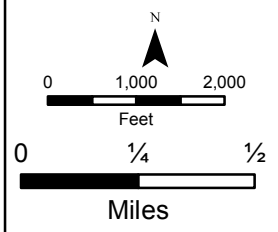
Division

Uncontrolled Fire Edge

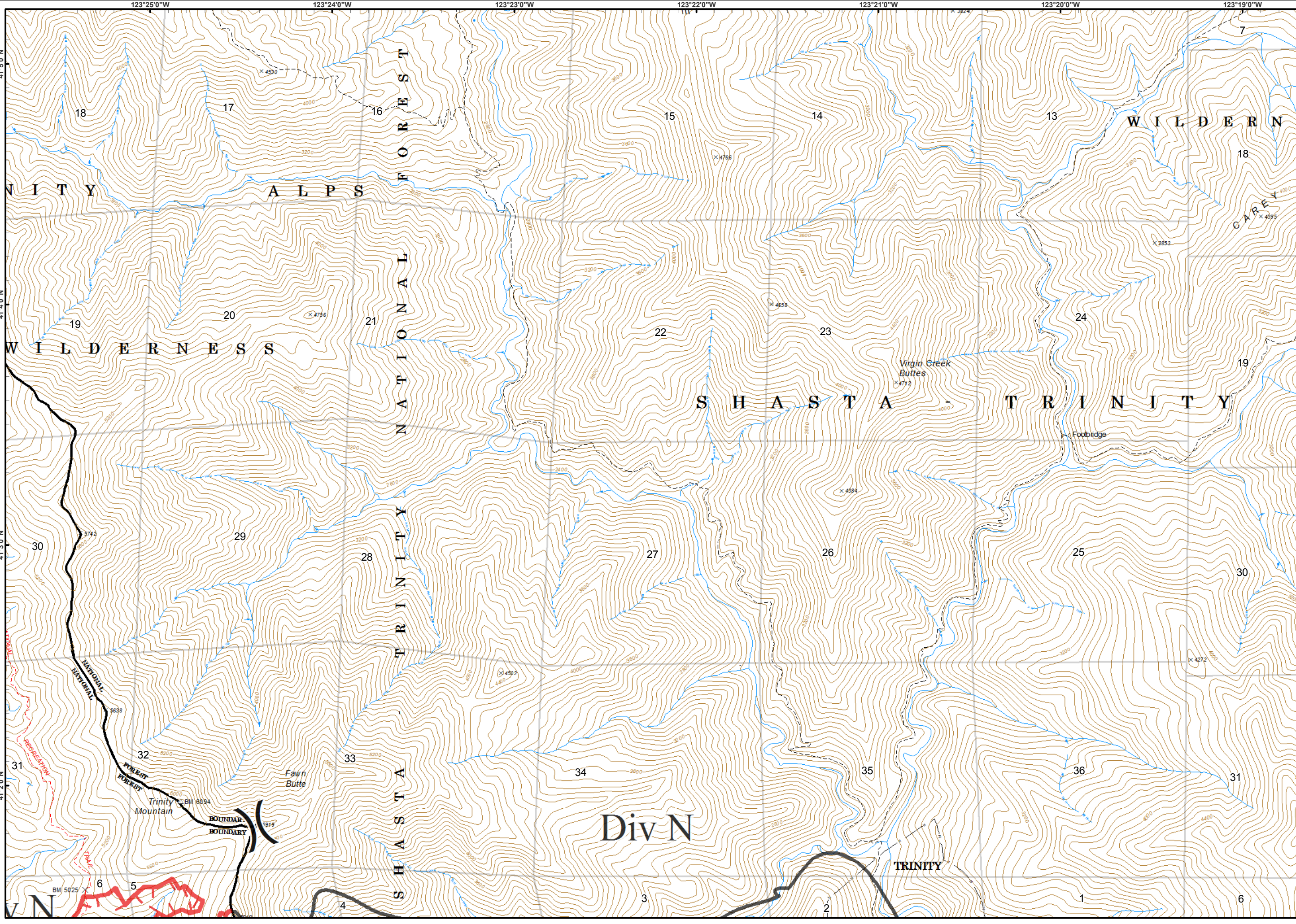
Completed Line

Section

Wilderness



1	2			
3	4	5	6	7
8	9	10	11	12
13	14	15	16	17
18	19	20	21	
22	23	24	25	



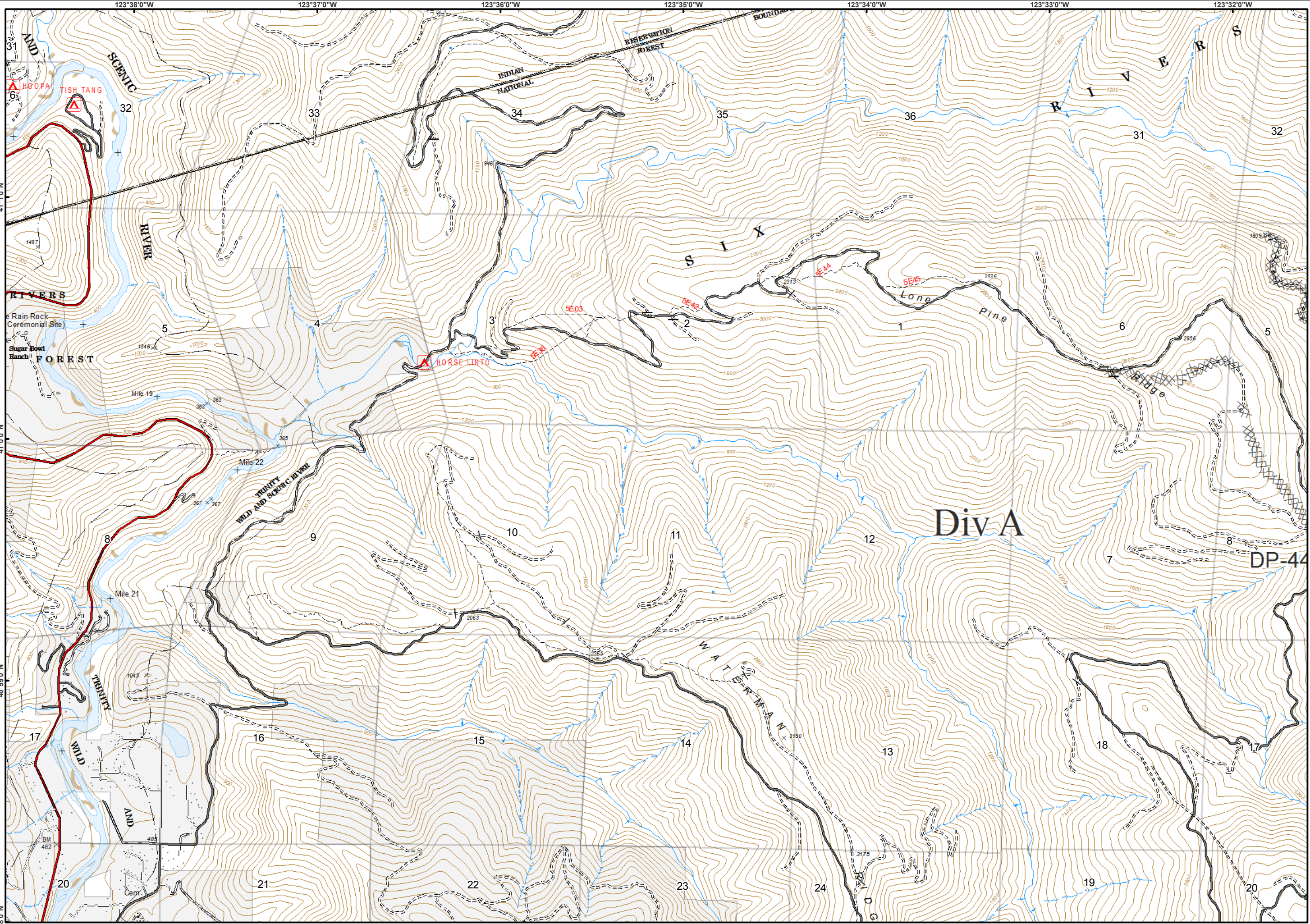
River Complex

CA-SHF-002066

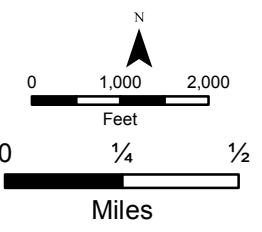
09/13/2015

IAP Tiles

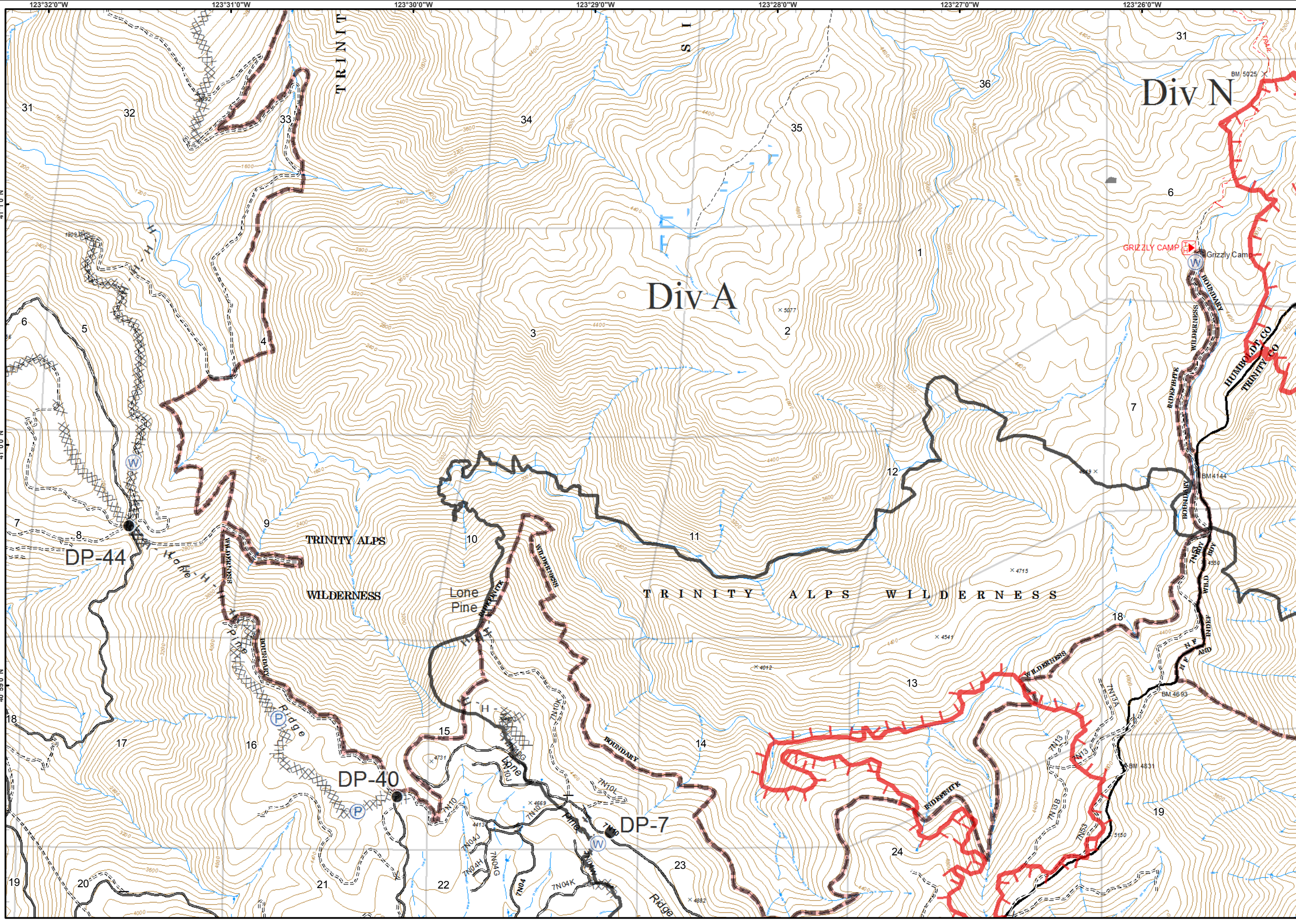
Page - 3



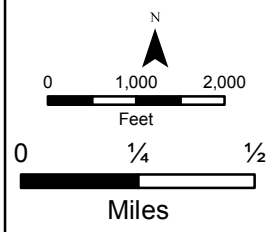
- Drop Point
- XXXX Completed Dozer Line
- Section



	1	2			
3	4	5	6	7	
8	9	10	11	12	
13	14	15	16	17	
	18	19	20	21	
	22	23	24	25	



- Drop Point
- Ⓟ Pump
- Ⓜ Water Source
- ▬ Uncontrolled Fire Edge
- ▬ Completed Dozer Line
- ▬ Completed Line
- H - Hand Line
- ▭ Section
- ▭ Wilderness



	1	2			
3	4	5	6	7	
8	9	10	11	12	
13	14	15	16	17	
	18	19	20	21	
	22	23	24	25	

River Complex

CA-SHF-002066

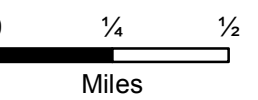
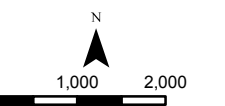
09/13/2015

IAP Tiles

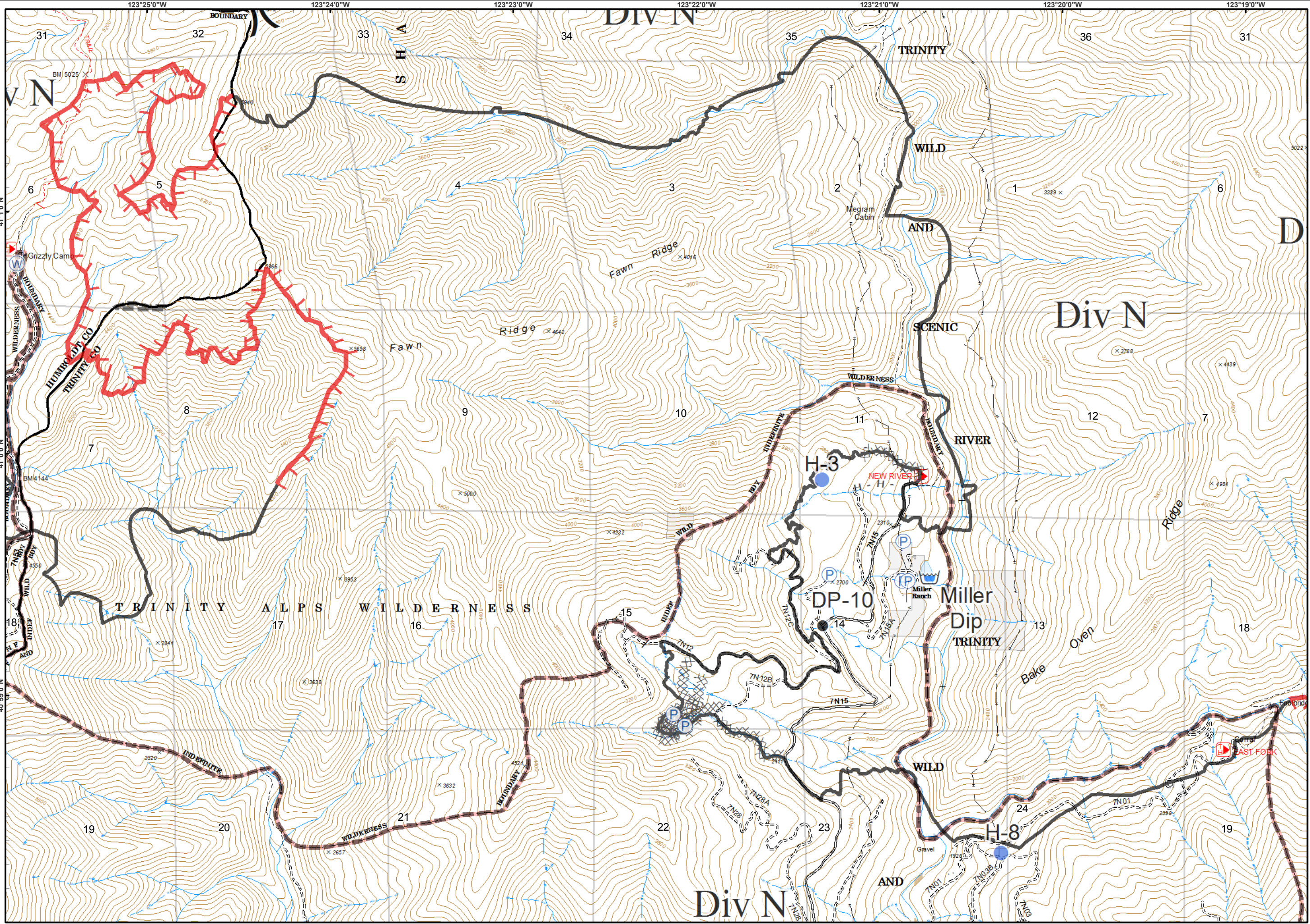
Page - 5

- Drop Point
- Helispot
- P Pump
- Retardant/Mud Pit
- W Water Source
-) Division

- Uncontrolled Fire Edge
- Completed Dozer Line
- Completed Line
- H - Hand Line
- Section
- Wilderness



1	2	3	4	5	6	7
8	9	10	11	12	13	14
15	16	17	18	19	20	21
22	23	24	25	26	27	28







River Complex

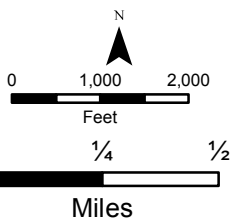
CA-SHF-002066

09/13/2015

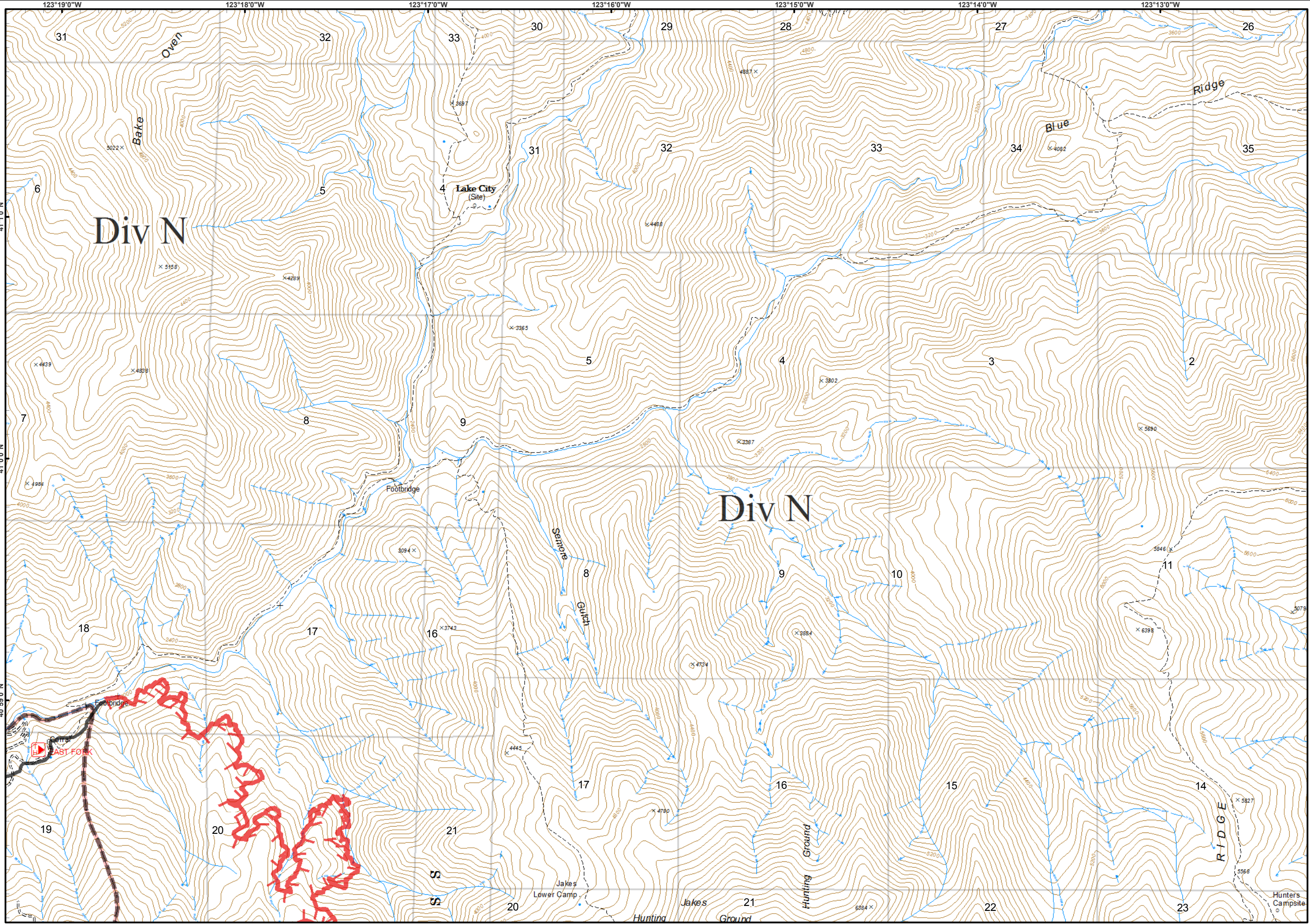
IAP Tiles

Page - 6

-  Uncontrolled Fire Edge
-  Completed Line
-  Section
-  Wilderness



	1	2		
3	4	5	6	7
8	9	10	11	12
13	14	15	16	17
18	19	20	21	
22	23	24	25	



River Complex

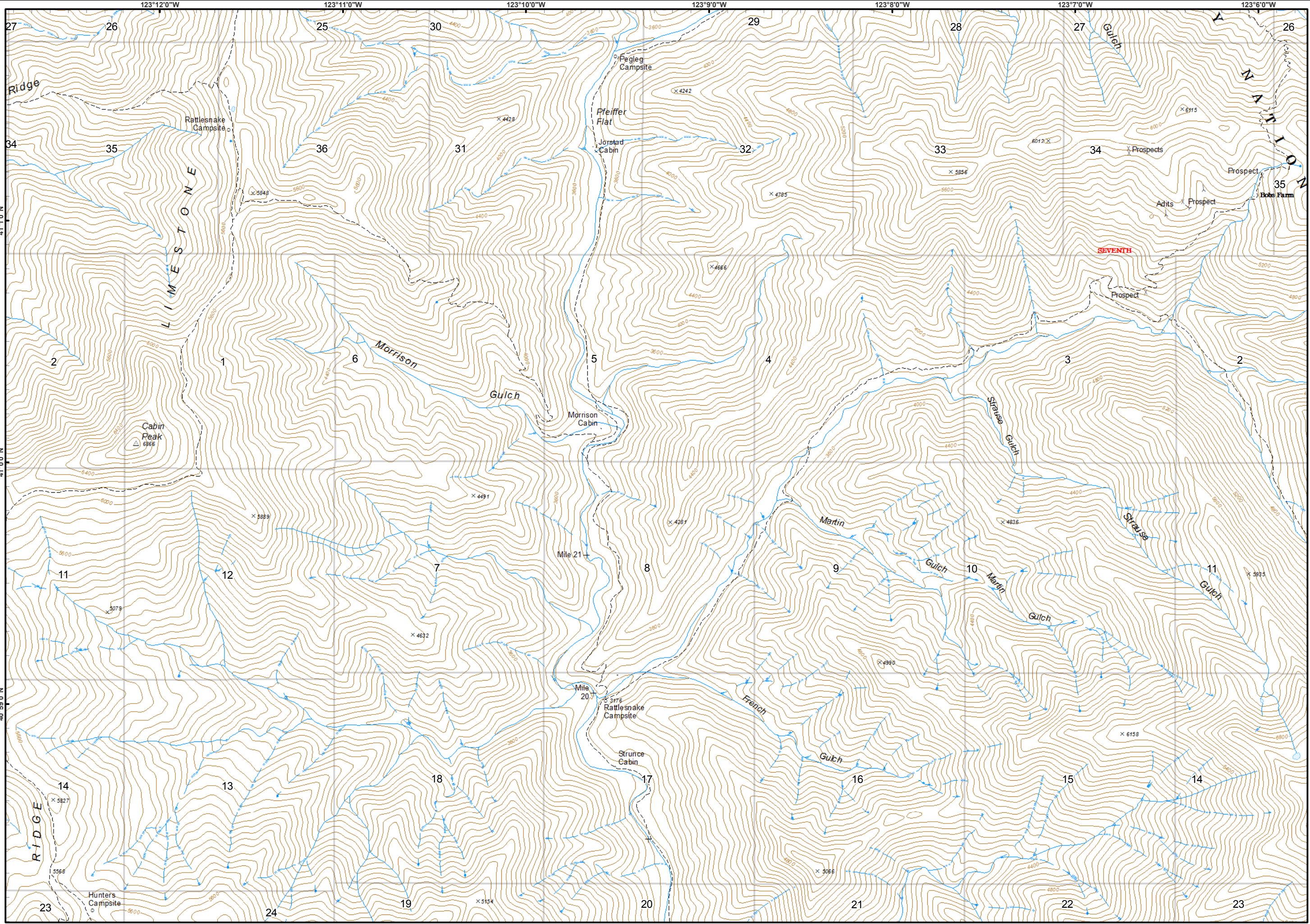
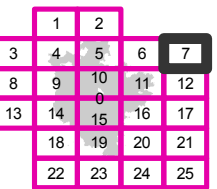
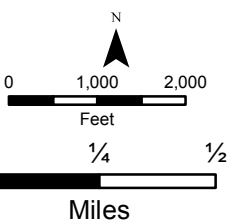
CA-SHF-002066

09/13/2015

IAP Tiles

Page - 7

Section
Wilderness



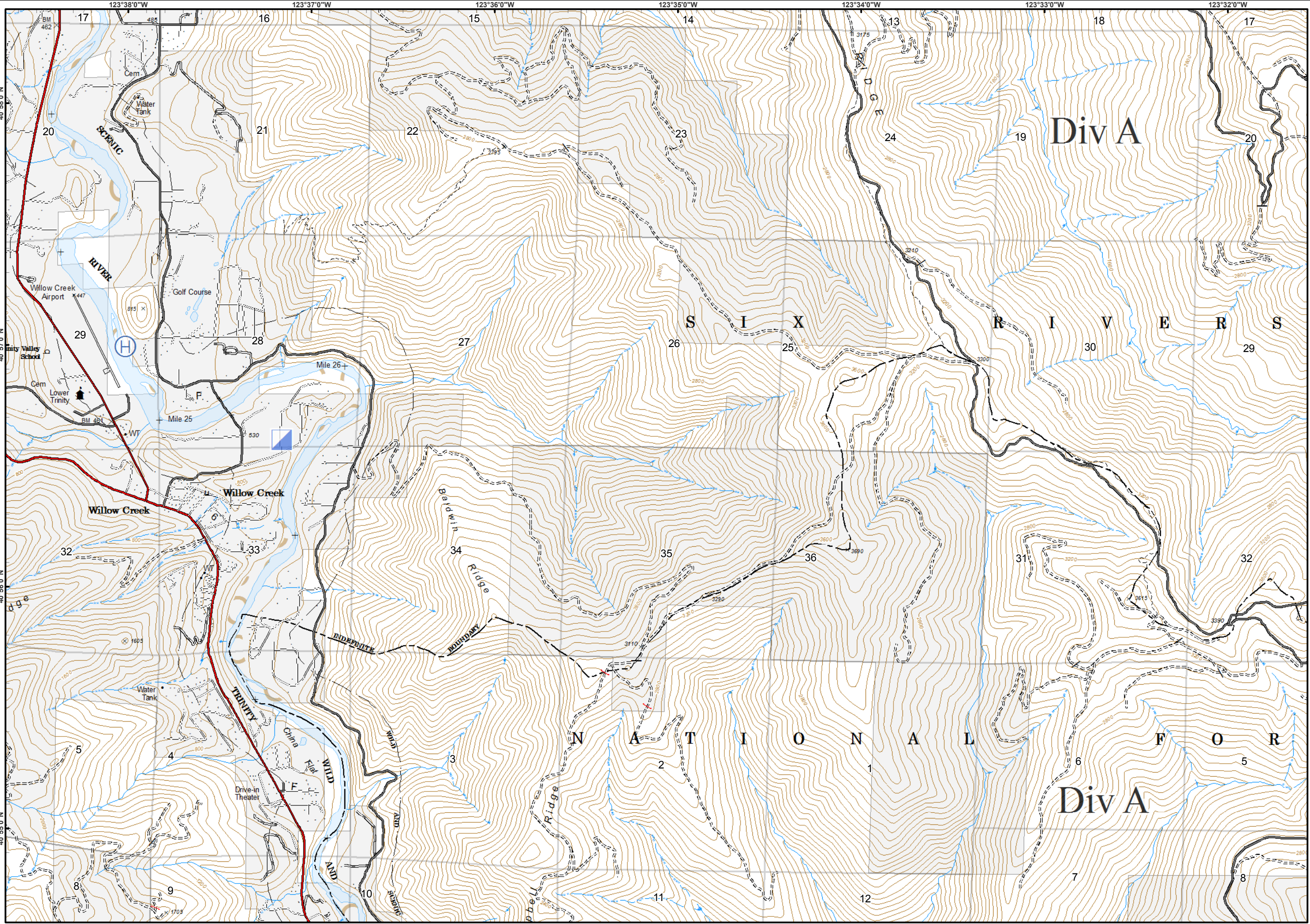
River Complex

CA-SHF-002066

09/13/2015


IAP Tiles

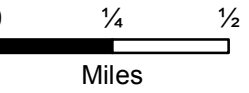
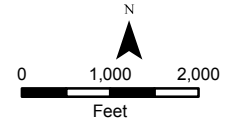
Page - 8



 Helibase

 Incident Command Post

 Section



	1	2			
3	4	5	6	7	
8	9	10	11	12	
13	14	15	16	17	
	18	19	20	21	
	22	23	24	25	

River Complex

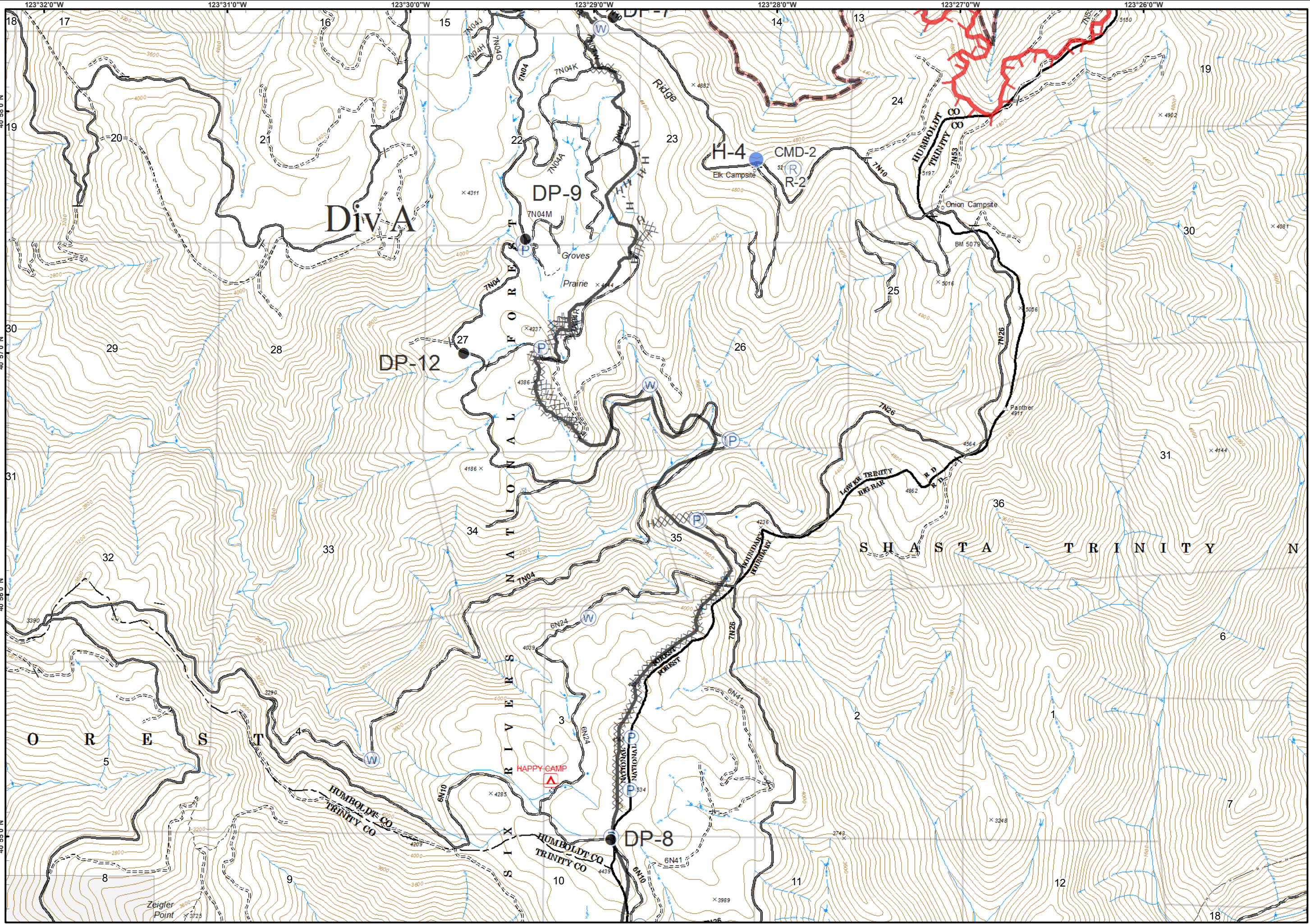
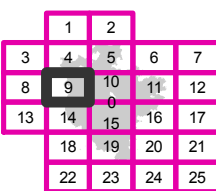
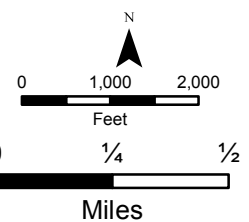
CA-SHF-002066

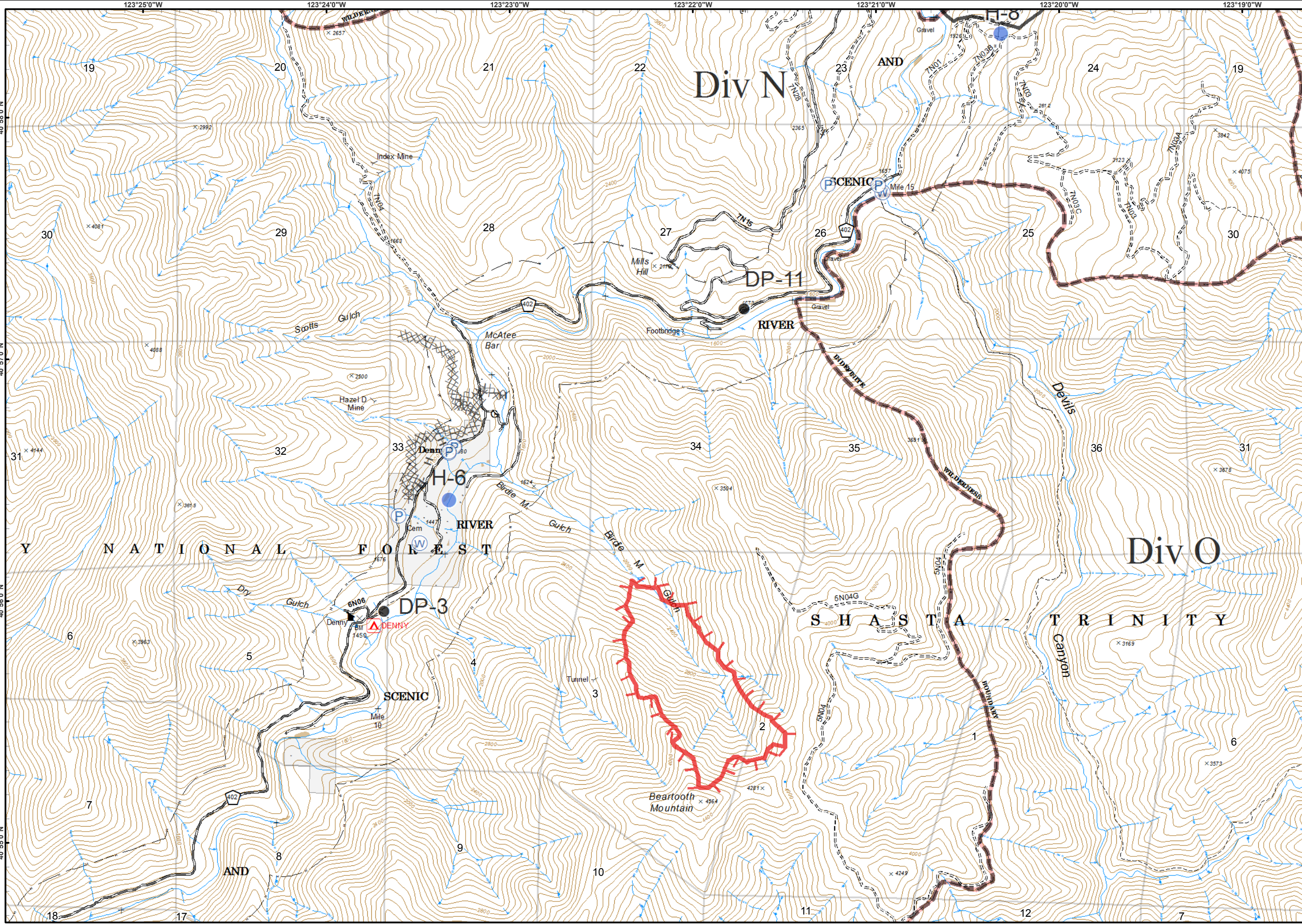
09/13/2015

IAP Tiles

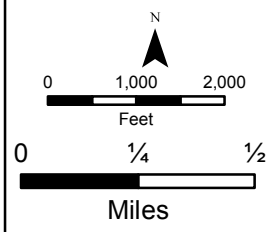
Page - 9

- Drop Point
- Helispot
- P Pump
- R Repeater
- W Water Source
- Uncontrolled Fire Edge
- Completed Dozer Line
- Completed Line
- H - Hand Line
- Section
- Wilderness

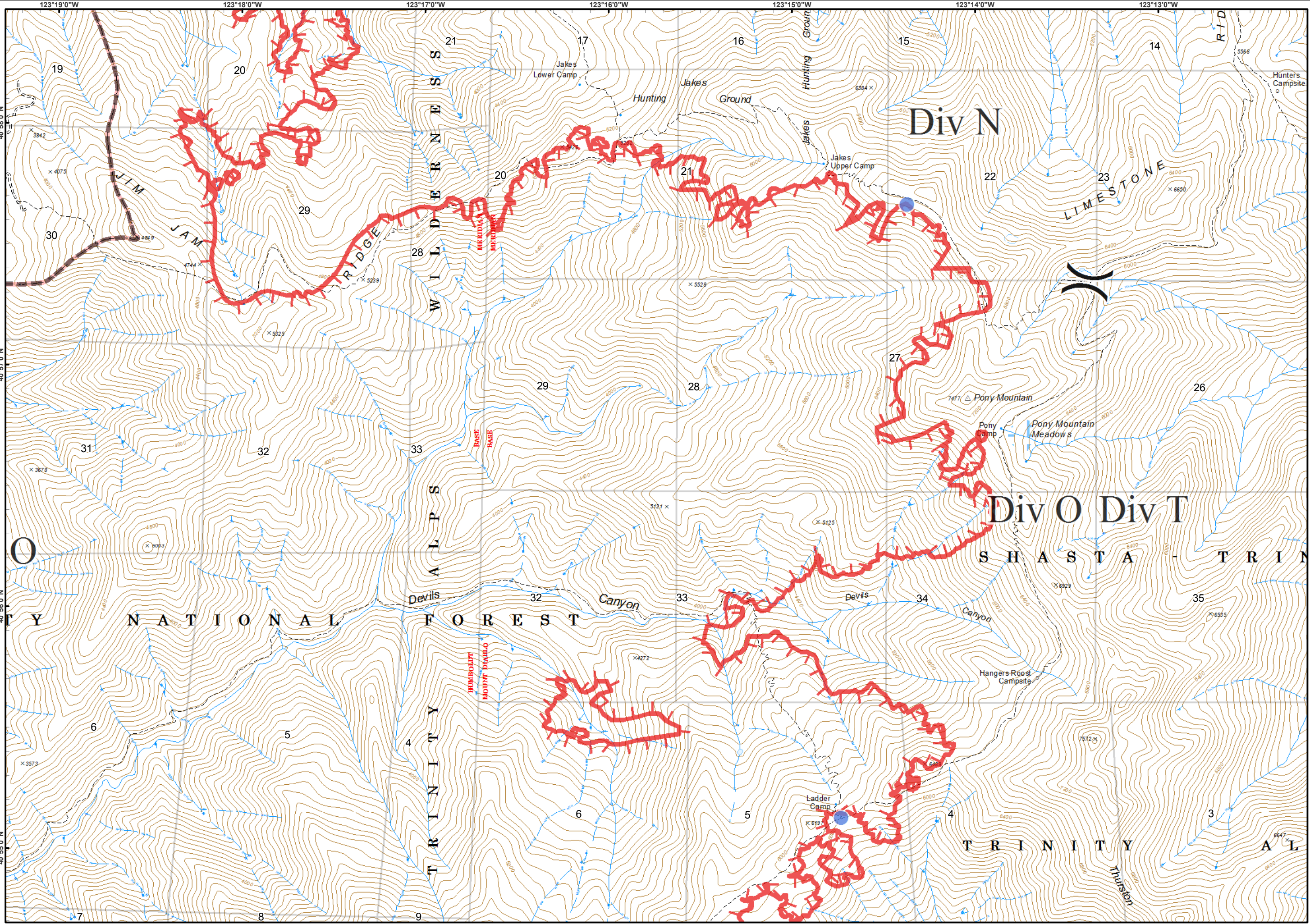









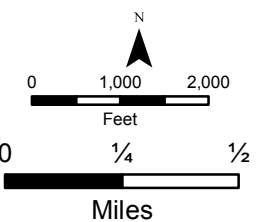
- Drop Point
- Helispot
- Ⓟ Pump
- Ⓜ Water Source
- Uncontrolled Fire Edge
- ⊗ Completed Dozer Line
- Completed Line
- H - Hand Line
- ▭ Section
- ▭ Wilderness



1	2			
3	4	5	6	7
8	9	10	11	12
13	14	15	16	17
18	19	20	21	
22	23	24	25	



-  Hellspot
-  Division
-  Uncontrolled Fire Edge
-  Section
-  Wilderness



1	2			
3	4	5	6	7
8	9	10	11	12
13	14	15	16	17
18	19	20	21	
22	23	24	25	

River Complex

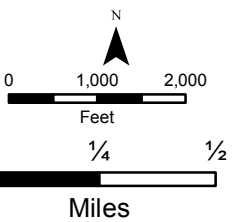
CA-SHF-002066

09/13/2015

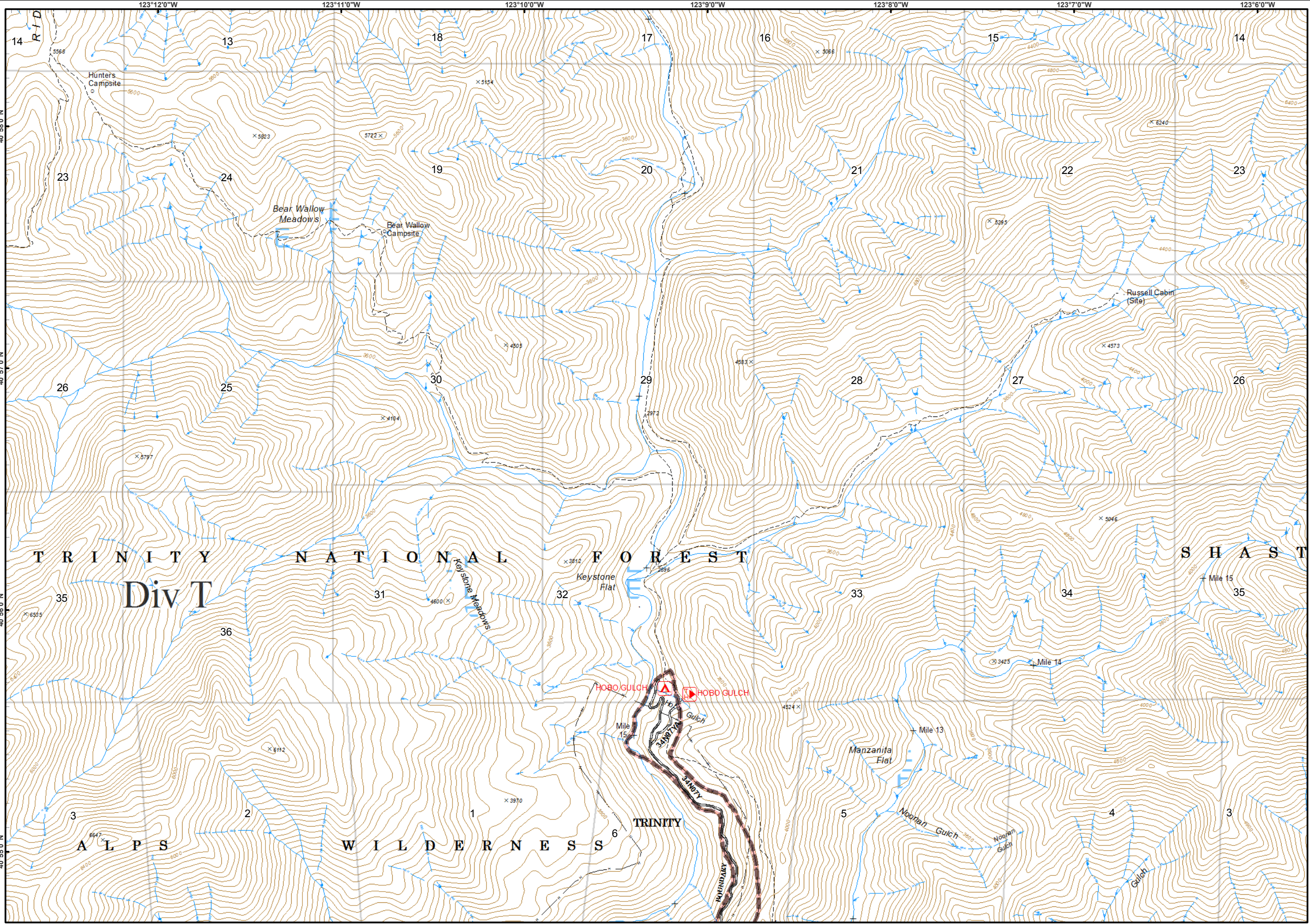
IAP Tiles

Page - 12

Section
Wilderness



1	2			
3	4	5	6	7
8	9	10	11	12
13	14	15	16	17
18	19	20	21	
22	23	24	25	



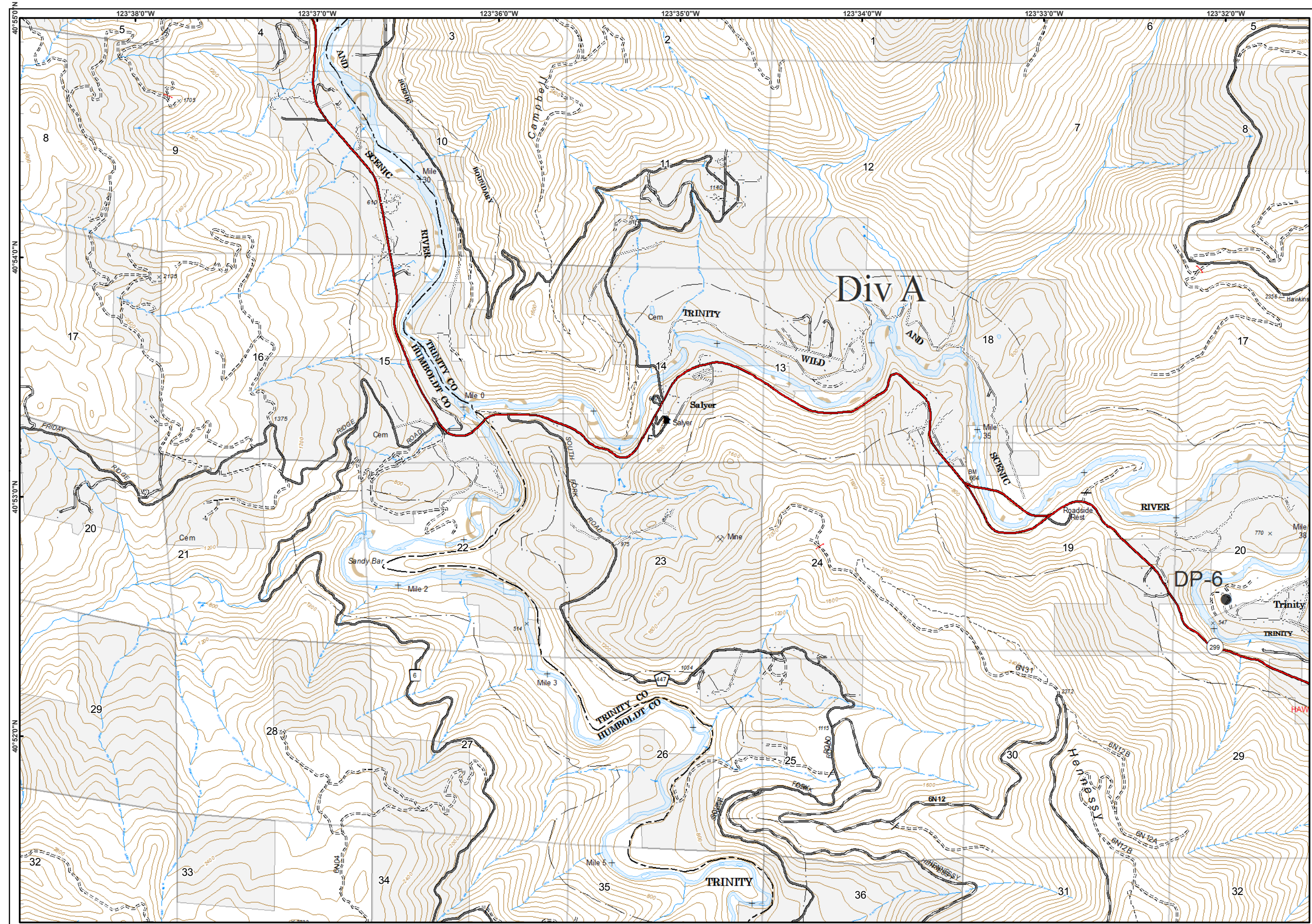
River Complex

CA-SHF-002066

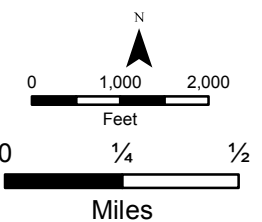
09/13/2015

IAP Tiles

Page - 13



● Drop Point
□ Section



	1	2			
3	4	5	6	7	
8	9	10	11	12	
13	14	15	16	17	
18	19	20	21		
22	23	24	25		

River Complex

CA-SHF-002066

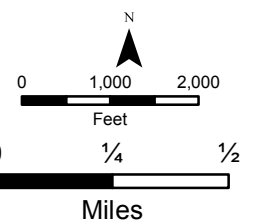
09/13/2015

IAP Tiles

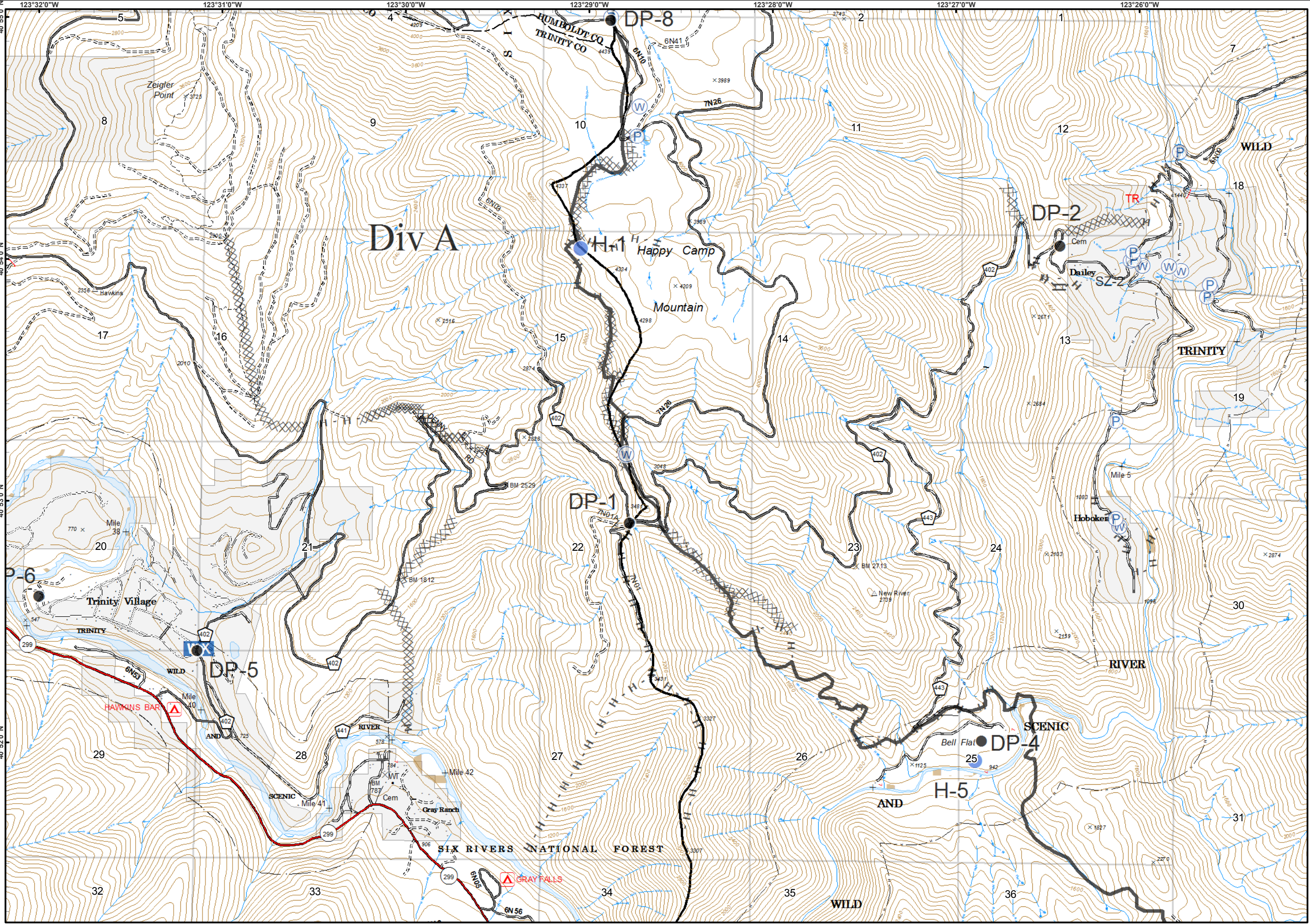
Page - 14

- Drop Point
- Helispot
- WX Mobile Weather Unit
- P Pump
- W Water Source

- XXXX Completed Dozer Line
- Completed Line
- H - Hand Line
- Section



1	2
3	4
5	6
7	8
9	10
11	12
13	14
15	16
17	18
19	20
21	22
23	24
25	26



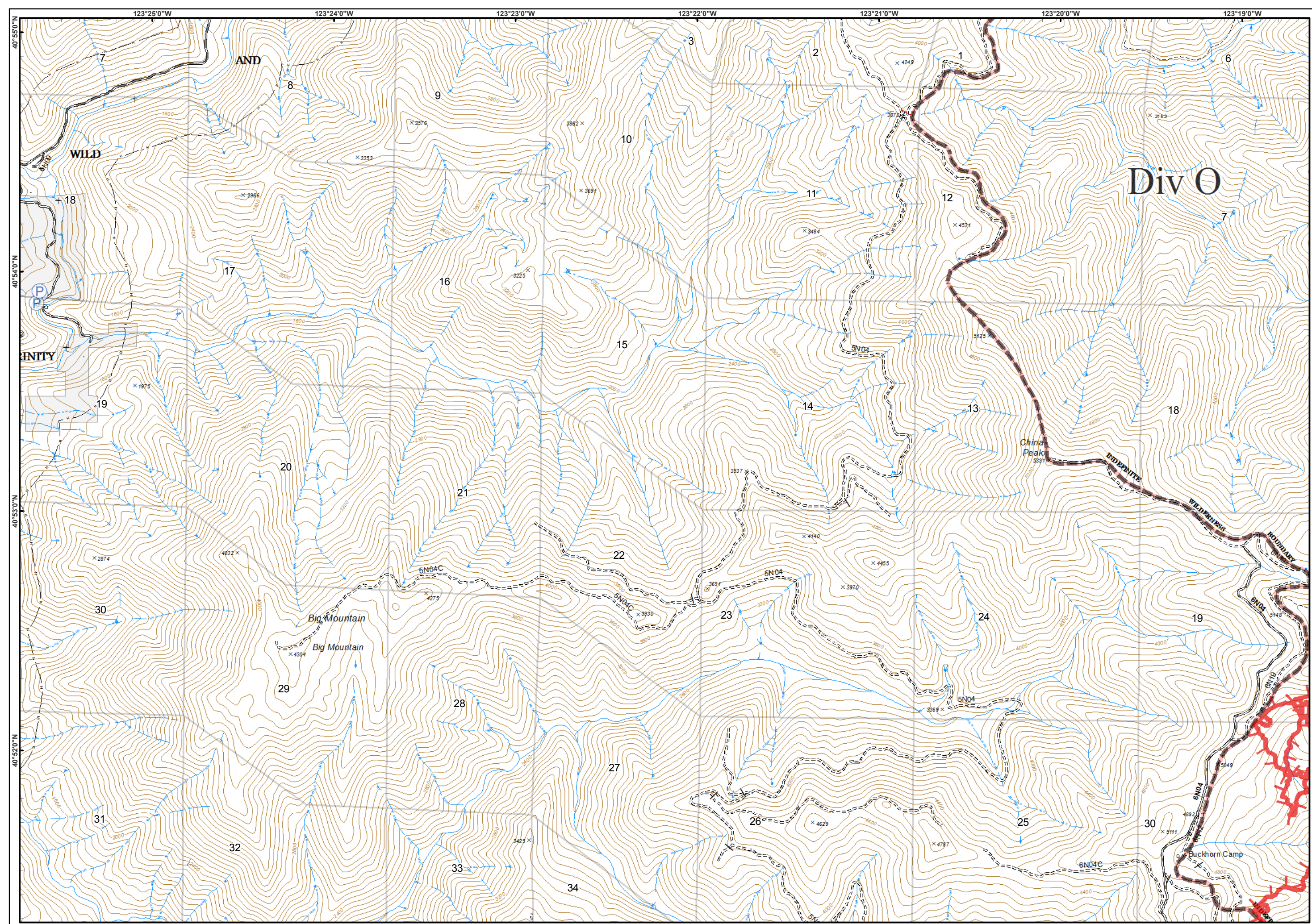
River Complex

CA-SHF-002066

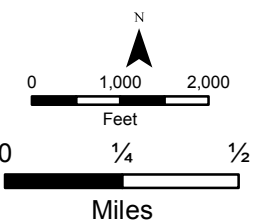
09/13/2015

IAP Tiles

Page - 15



- Pump
- Water Source
- Uncontrolled Fire Edge
- Section
- Wilderness



	1	2			
3	4	5	6	7	
8	9	10	11	12	
13	14	15	16	17	
18	19	20	21		
22	23	24	25		




River Complex

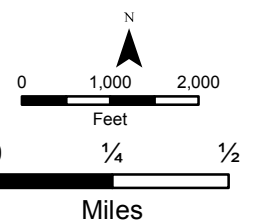
CA-SHF-002066

09/13/2015

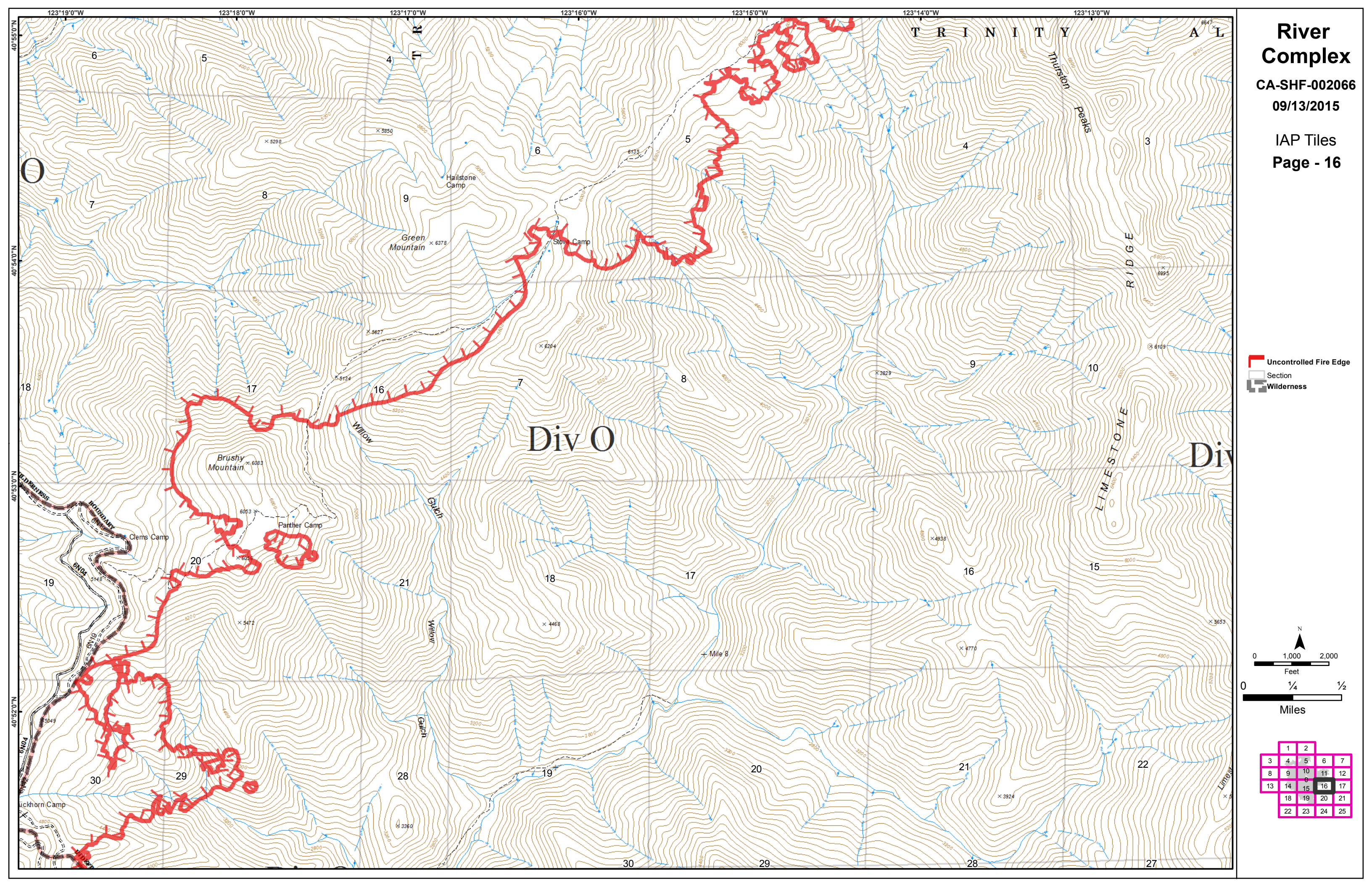
IAP Tiles

Page - 16

-  Uncontrolled Fire Edge
-  Section
-  Wilderness



	1	2			
3	4	5	6	7	
8	9	10	11	12	
13	14	15	16	17	
18	19	20	21		
22	23	24	25		



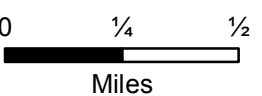
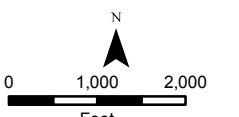
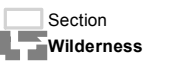
River Complex

CA-SHF-002066

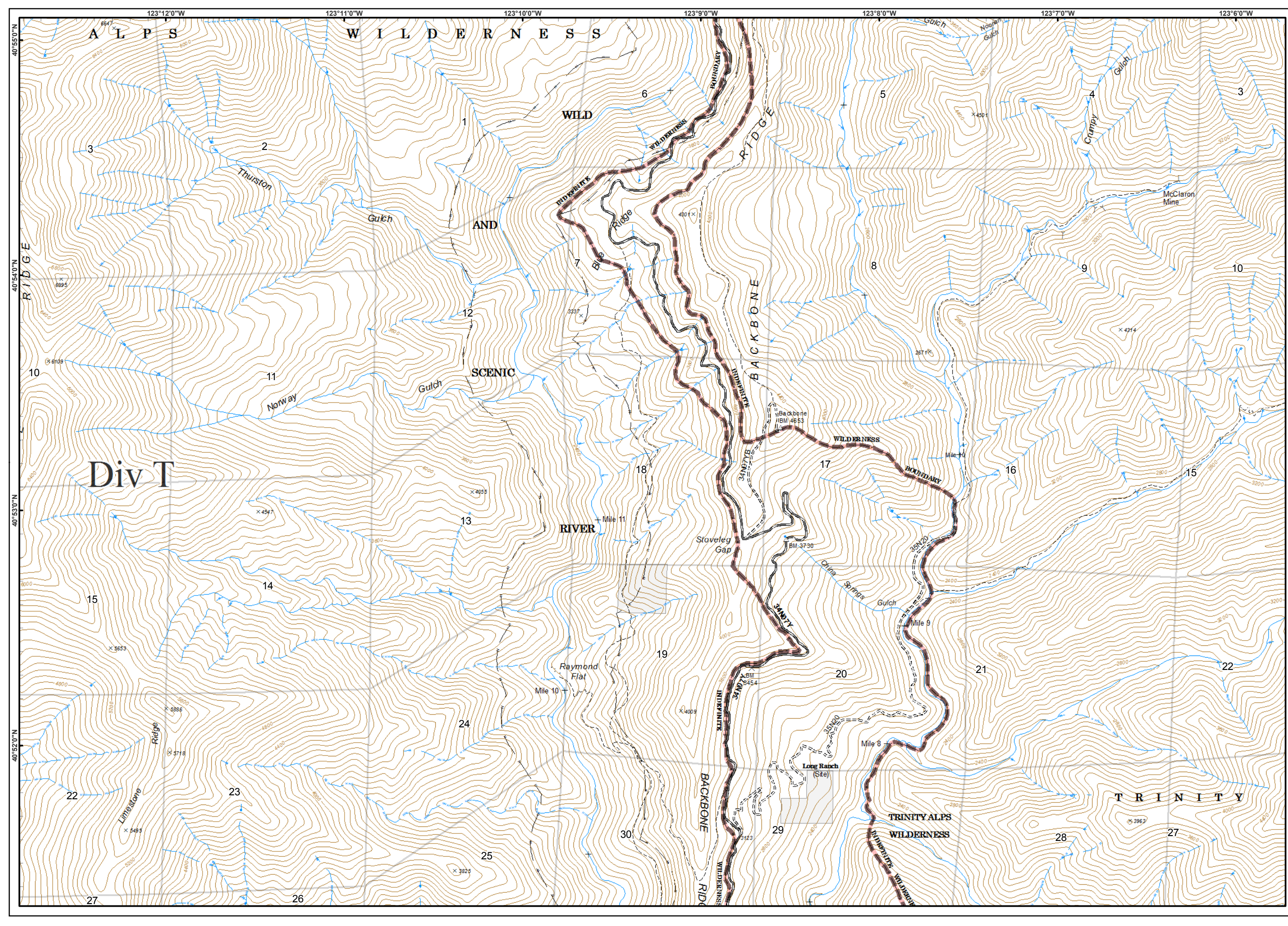
09/13/2015

IAP Tiles

Page - 17



	1	2			
3	4	5	6	7	
8	9	10	11	12	
13	14	15	16	17	
18	19	20	21		
22	23	24	25		



River Complex

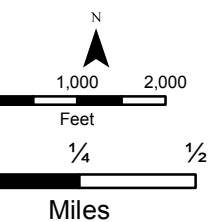
CA-SHF-002066

09/13/2015

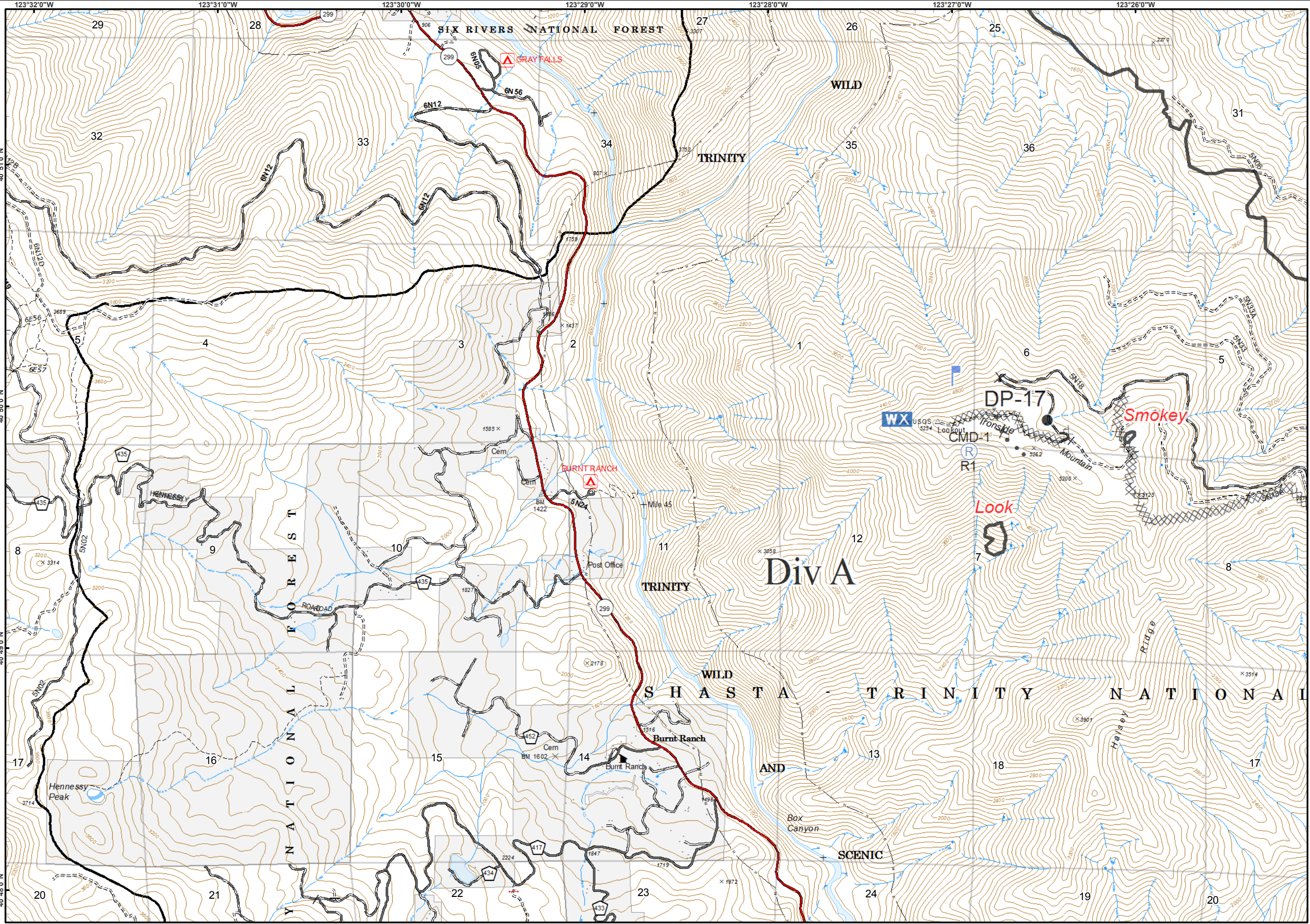
IAP Tiles

Page - 18

- Drop Point
- Lookout
- WX Mobile Weather Unit
- Ⓡ Repeater
- XXXX Completed Dozer Line
- Completed Line
- H - Hand Line
- ⊗ Proposed Dozer Line
- Section

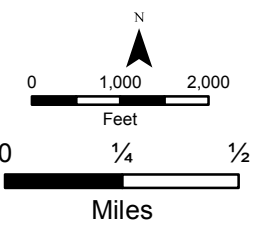


	1	2			
3	4	5	6	7	
8	9	10	11	12	
13	14	15	16	17	
	18	19	20	21	
	22	23	24	25	





- Drop Point
- P Pump
-) Division
- Uncontrolled Fire Edge
- XXXX Completed Dozer Line
- Completed Line
- H - Hand Line
- M Line Break Completed
- Planned Fire Line
- ▭ Section
- ▭ Wilderness



1	2			
3	4	5	6	7
8	9	10	11	12
13	14	15	16	17
18	19	20	21	
22	23	24	25	

River Complex

CA-SHF-002066

09/13/2015

IAP Tiles

Page - 20

● Drop Point

● Helispot

P Pump

) (Division

Uncontrolled Fire Edge

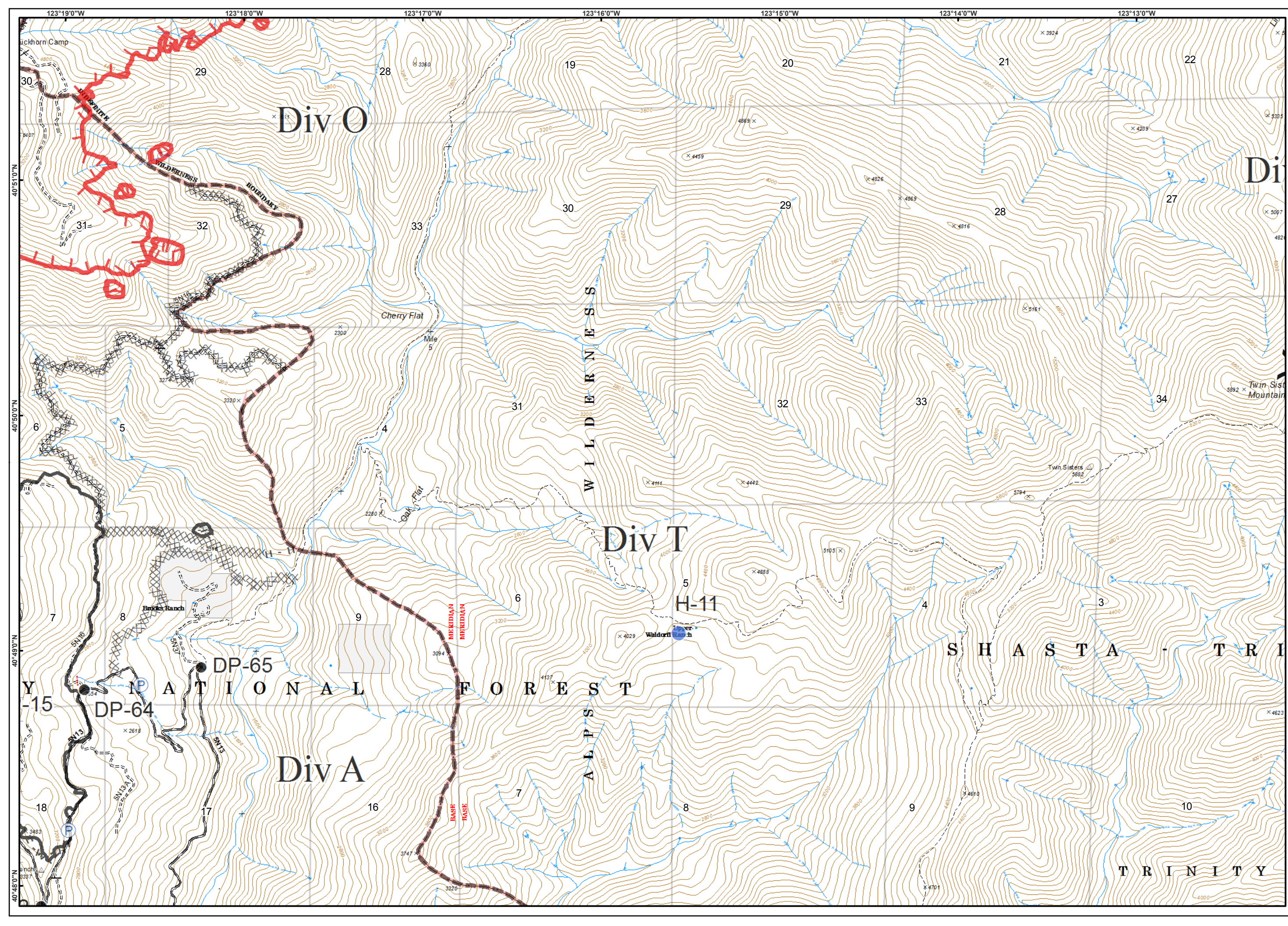
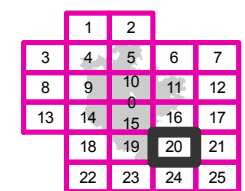
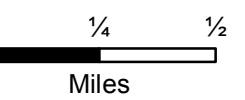
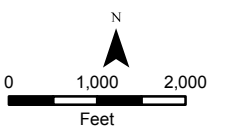
Completed Dozer Line

Completed Line

H - Hand Line

Section

Wilderness



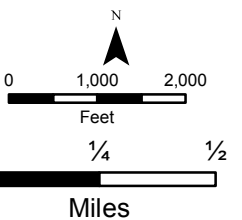
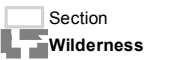

River Complex

CA-SHF-002066

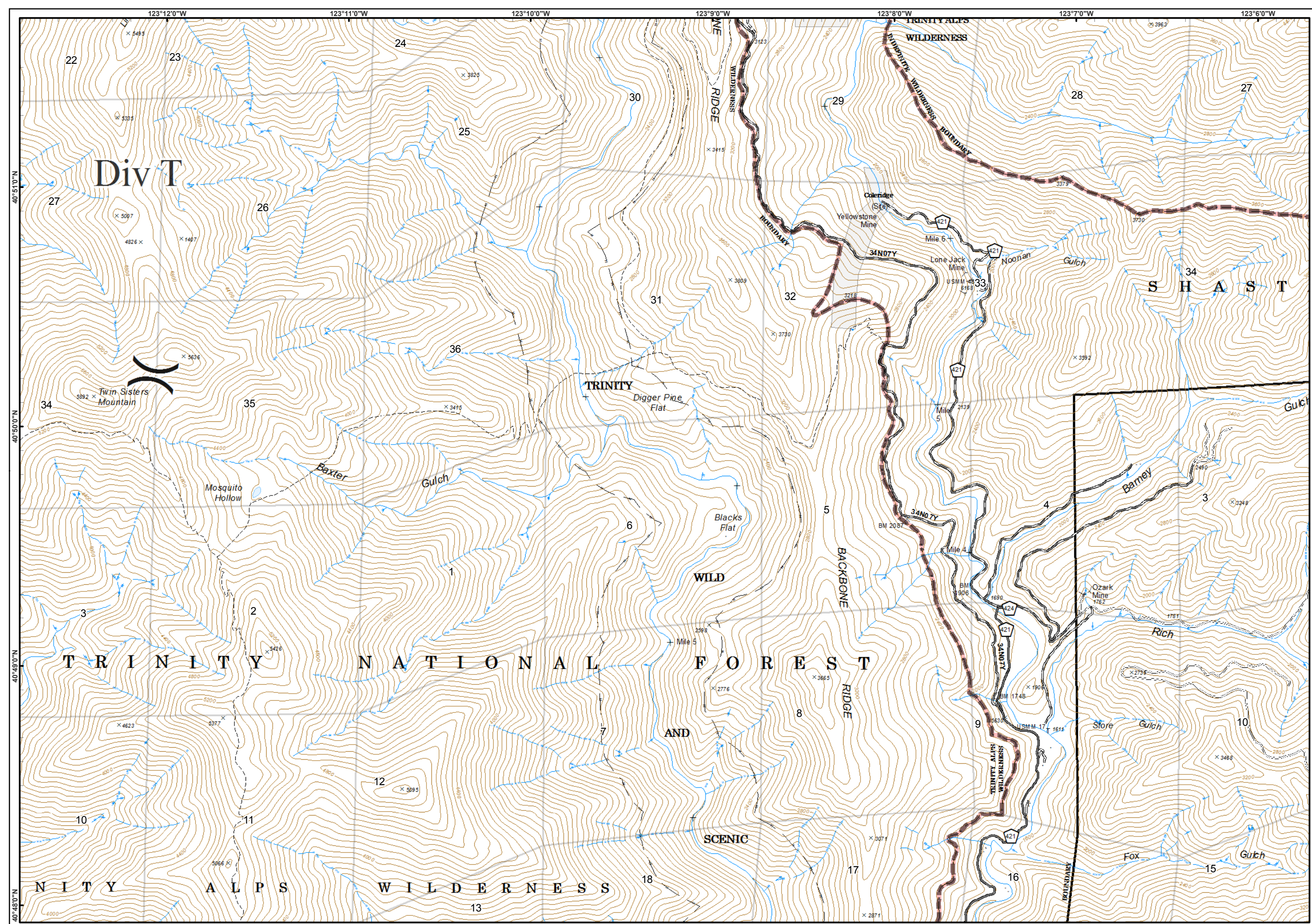
09/13/2015

IAP Tiles

Page - 21



1	2				
3	4	5	6	7	
8	9	10	11	12	
13	14	15	16	17	
18	19	20	21	22	
22	23	24	25		



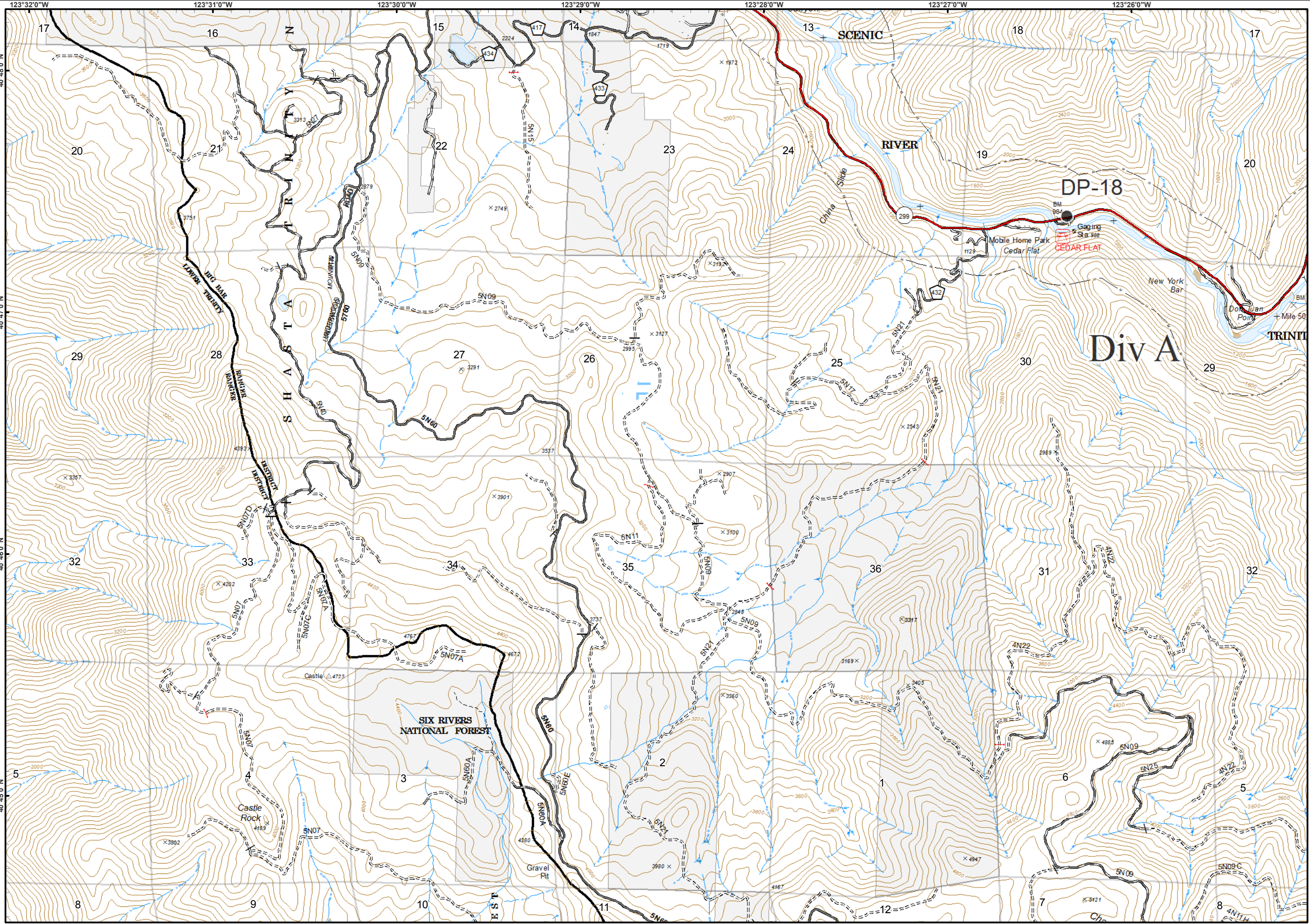
River Complex

CA-SHF-002066

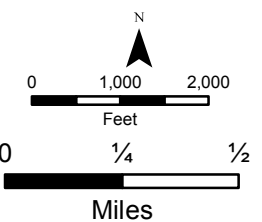
09/13/2015

IAP Tiles

Page - 22



● Drop Point
□ Section



	1	2			
3	4	5	6	7	
8	9	10	11	12	
13	14	15	16	17	
	18	19	20	21	
	22	23	24	25	

River Complex

CA-SHF-002066

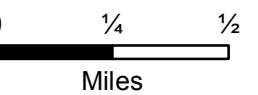
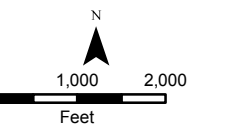
09/13/2015

IAP Tiles

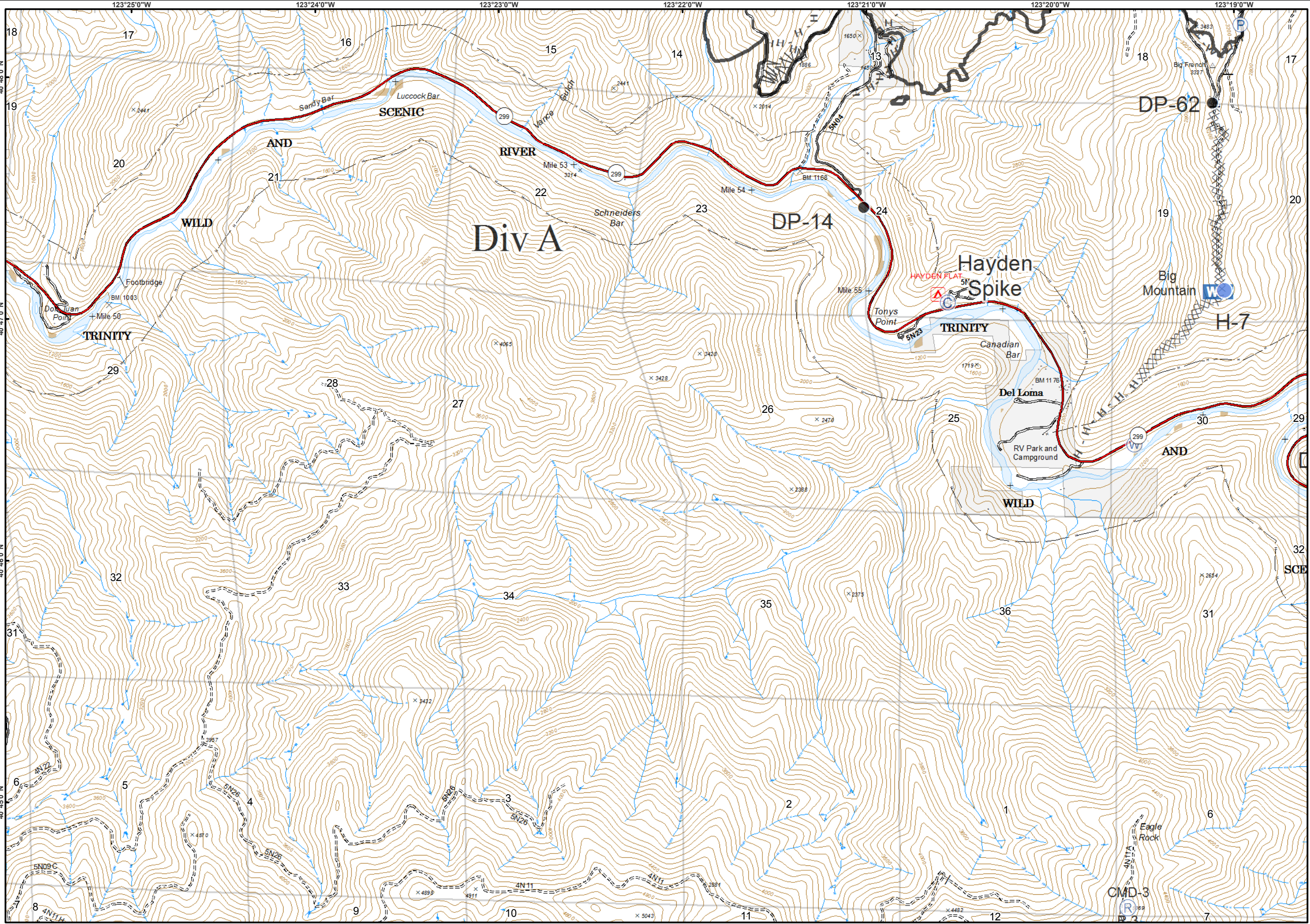
Page - 23

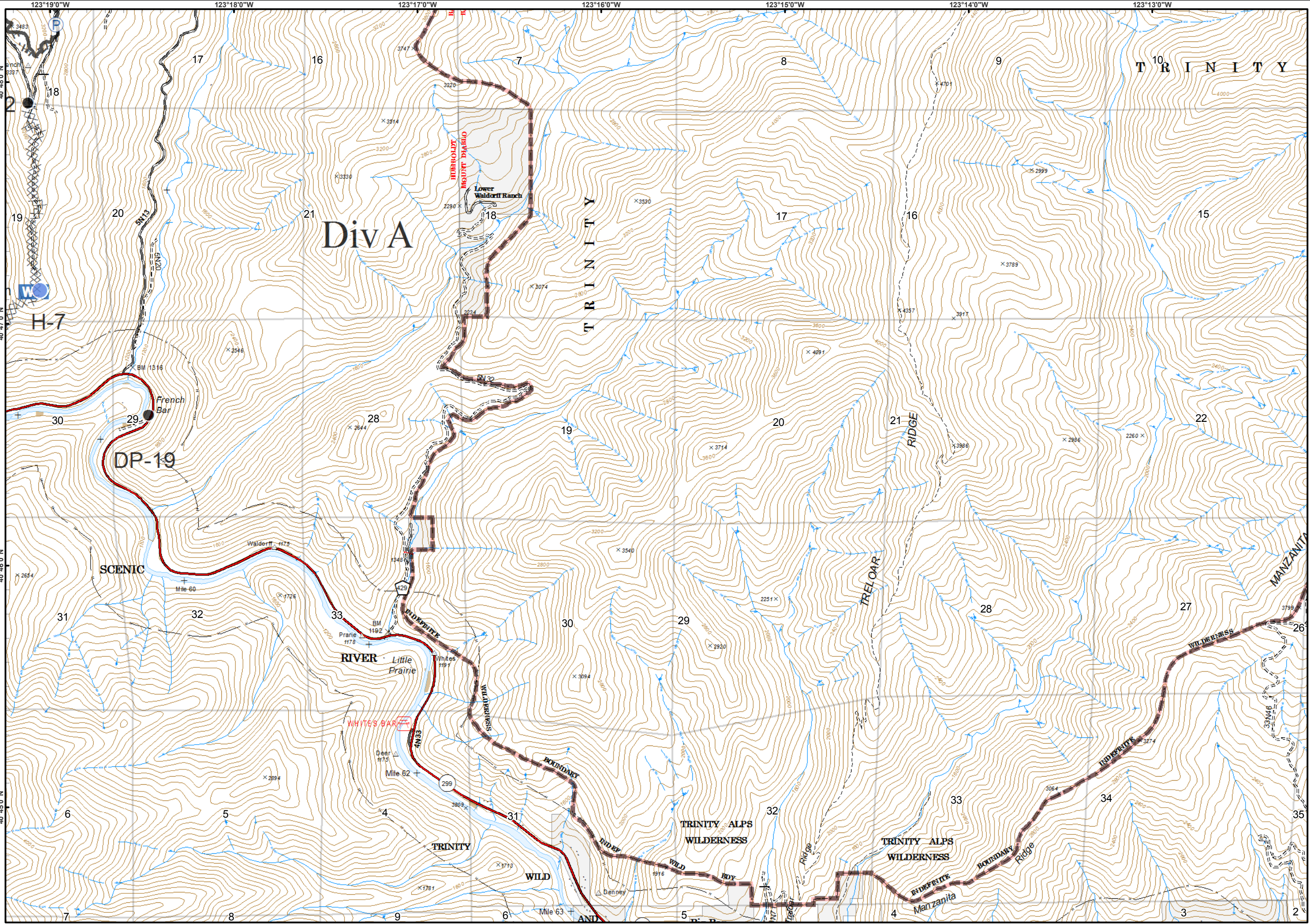
- Camp
- Drop Point
- Helispot
- Mobile Weather Unit
- Pump
- Repeater
- Water Source







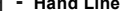
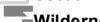

- Completed Dozer Line
- Completed Line
- Hand Line
- Line Break Completed
- Section

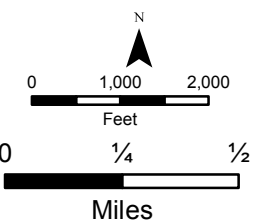


	1	2			
3	4	5	6	7	
8	9	10	11	12	
13	14	15	16	17	
18	19	20	21		
22	23	24	25		





-  Drop Point
-  Helispot
-  Mobile Weather Unit
-  Pump
-  Completed Dozer Line
-  Completed Line
-  Hand Line
-  Section
-  Wilderness



1	2			
3	4	5	6	7
8	9	10	11	12
13	14	15	16	17
18	19	20	21	
22	23	24	25	

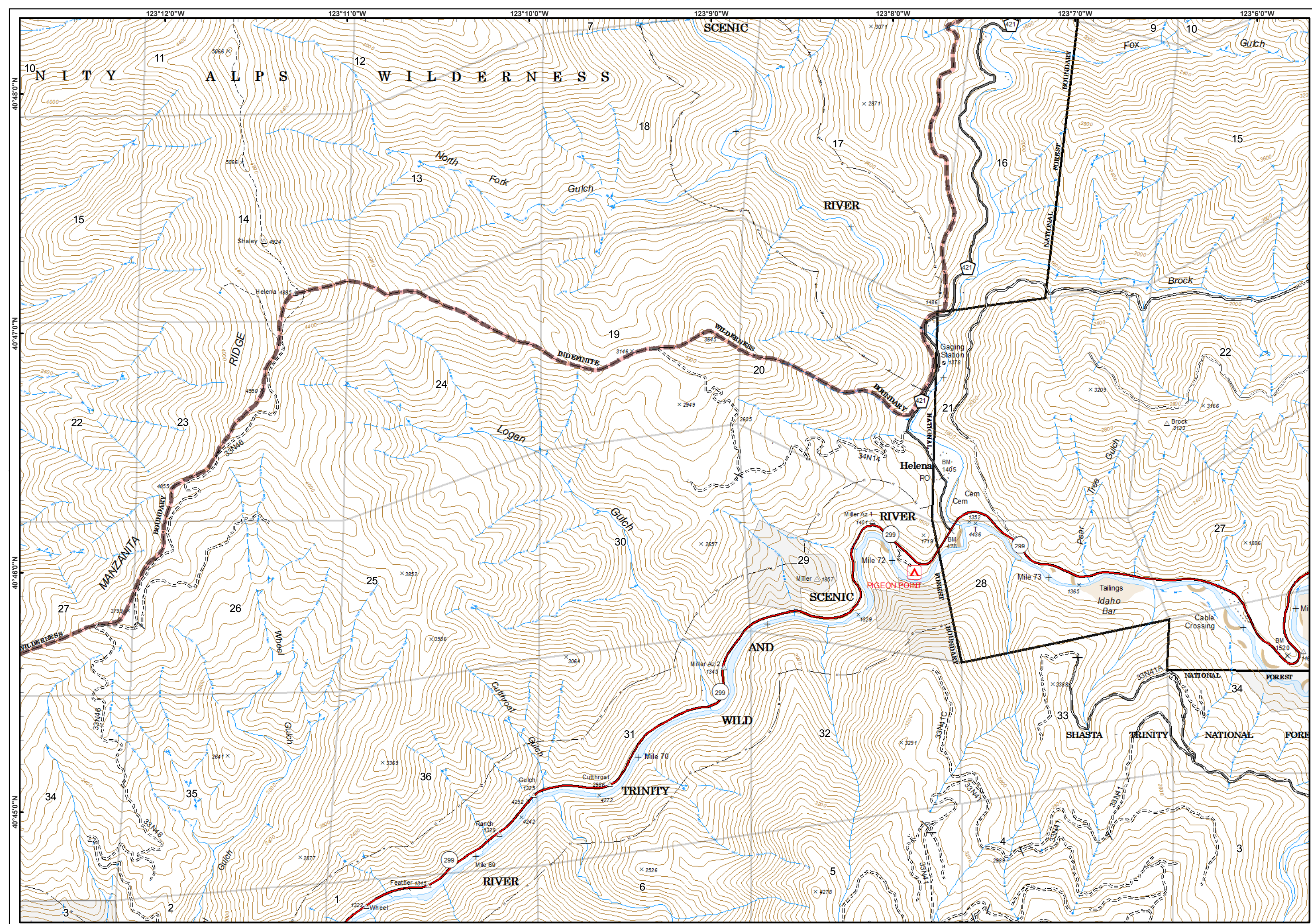
River Complex

CA-SHF-002066

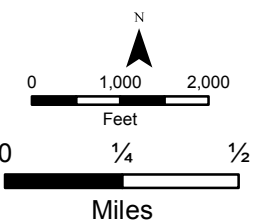
09/13/2015

IAP Tiles

Page - 25



Section
Wilderness



	1	2			
3	4	5	6	7	
8	9	10	11	12	
13	14	15	16	17	
	18	19	20	21	
	22	23	24	25	