

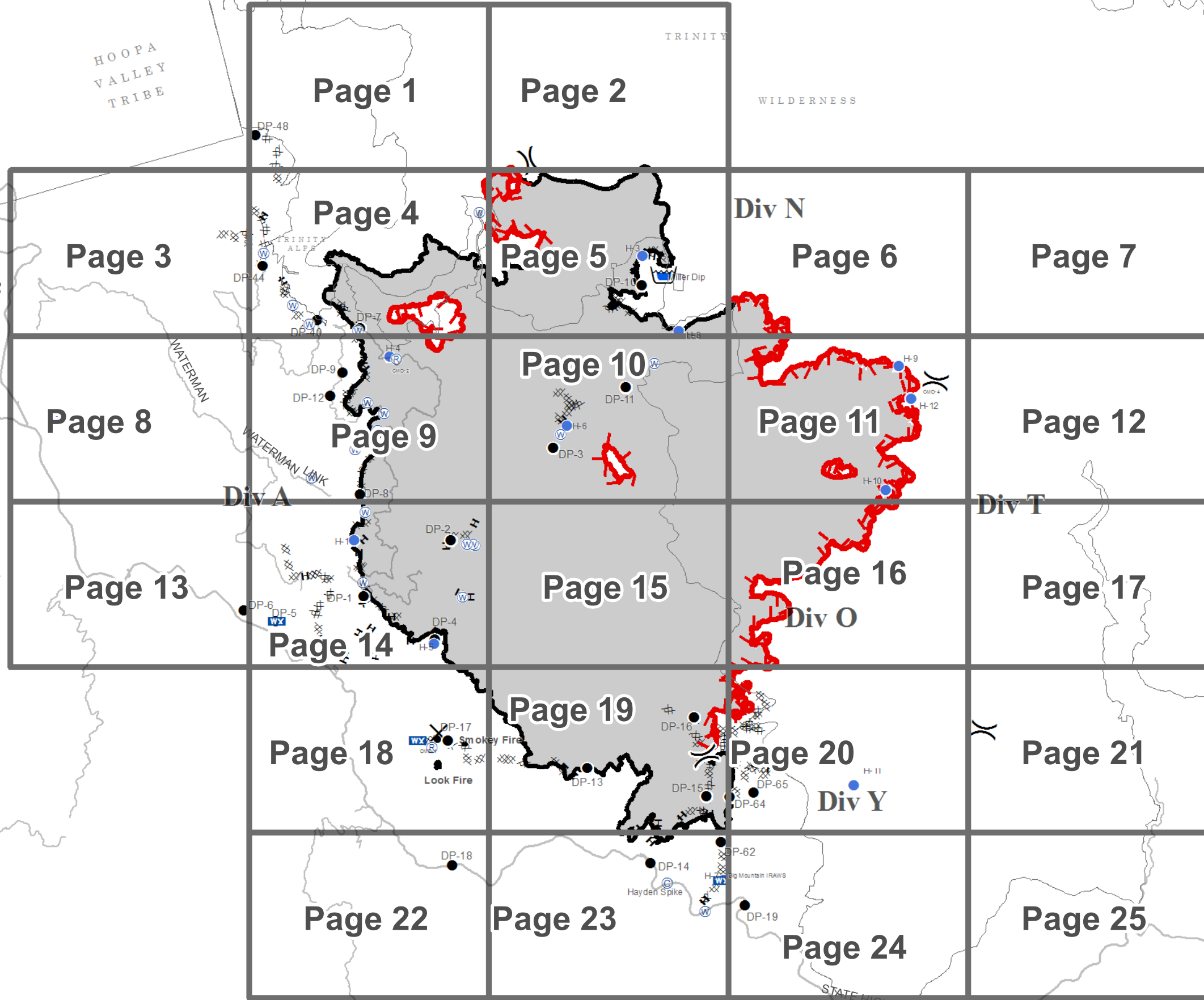
River Complex

CA-SHF-002066

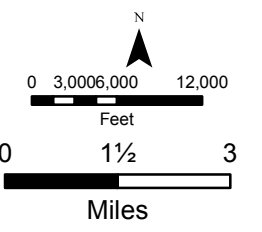
09/14/2015

IAP Tiles

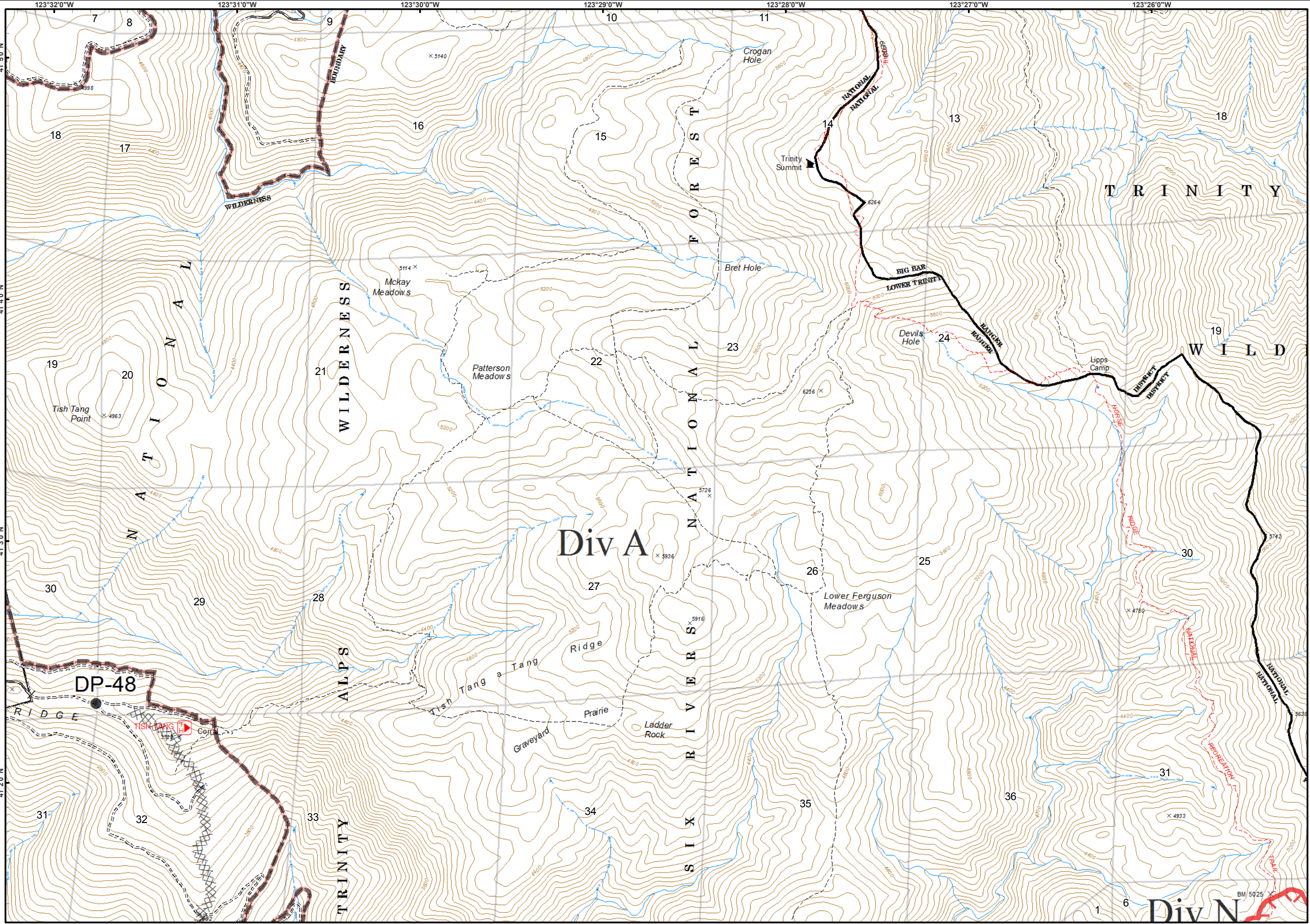
IAP Index



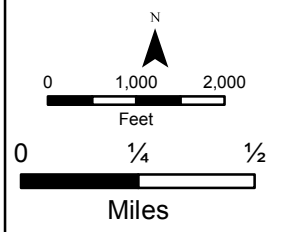
- Highway
- Paved Road
- Hoopa
- Existing Wilderness
- IAP Tiles
- Incident Command Post
- Camp
- Drop Point
- Hellspot
- Dip Site
- Mobile Weather Unit
- Repeater
- Water Source
- Division
- Uncontrolled Fire Edge
- Proposed Dozer Line
- Completed Dozer Line
- Completed Line
- Hand Line
- Fire Polygon



	1	2			
3	4	5	6	7	
8	9	10	11	12	
13	14	15	16	17	
	18	19	20	21	
	22	23	24	25	



- Drop Point
- Uncontrolled Fire Edge
- ⊗ Completed Dozer Line
- - - Section
- ▬ Wilderness

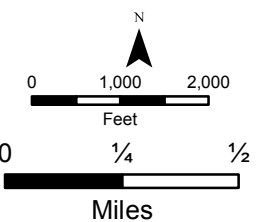


	1	2			
3	4	5	6	7	
8	9	10	11	12	
13	14	15	16	17	
18	19	20	21		
22	23	24	25		

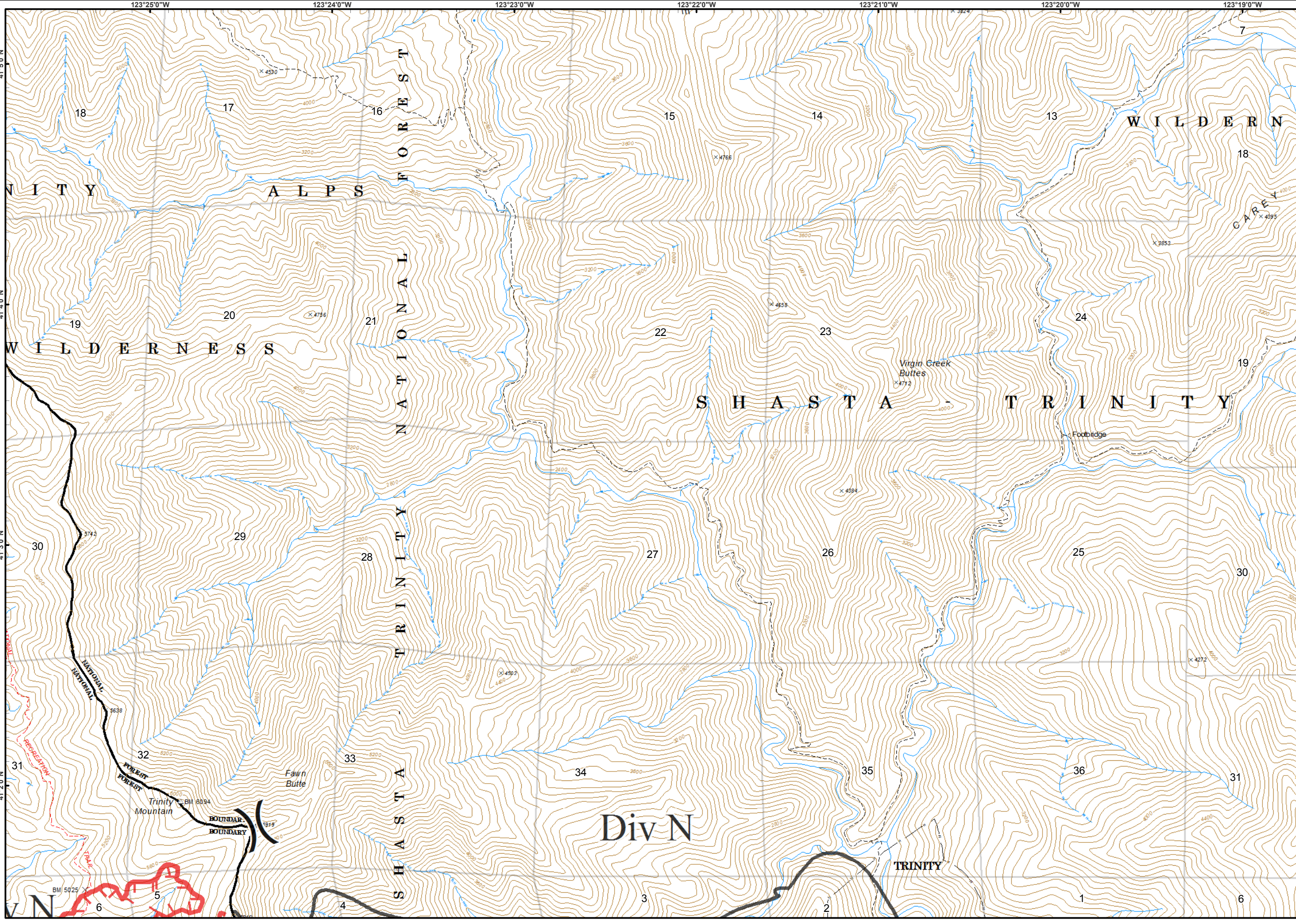
Div N



- Uncontrolled Fire Edge
- Completed Line
- Section
- Wilderness



	1	2			
3	4	5	6	7	
8	9	10	11	12	
13	14	15	16	17	
	18	19	20	21	
	22	23	24	25	



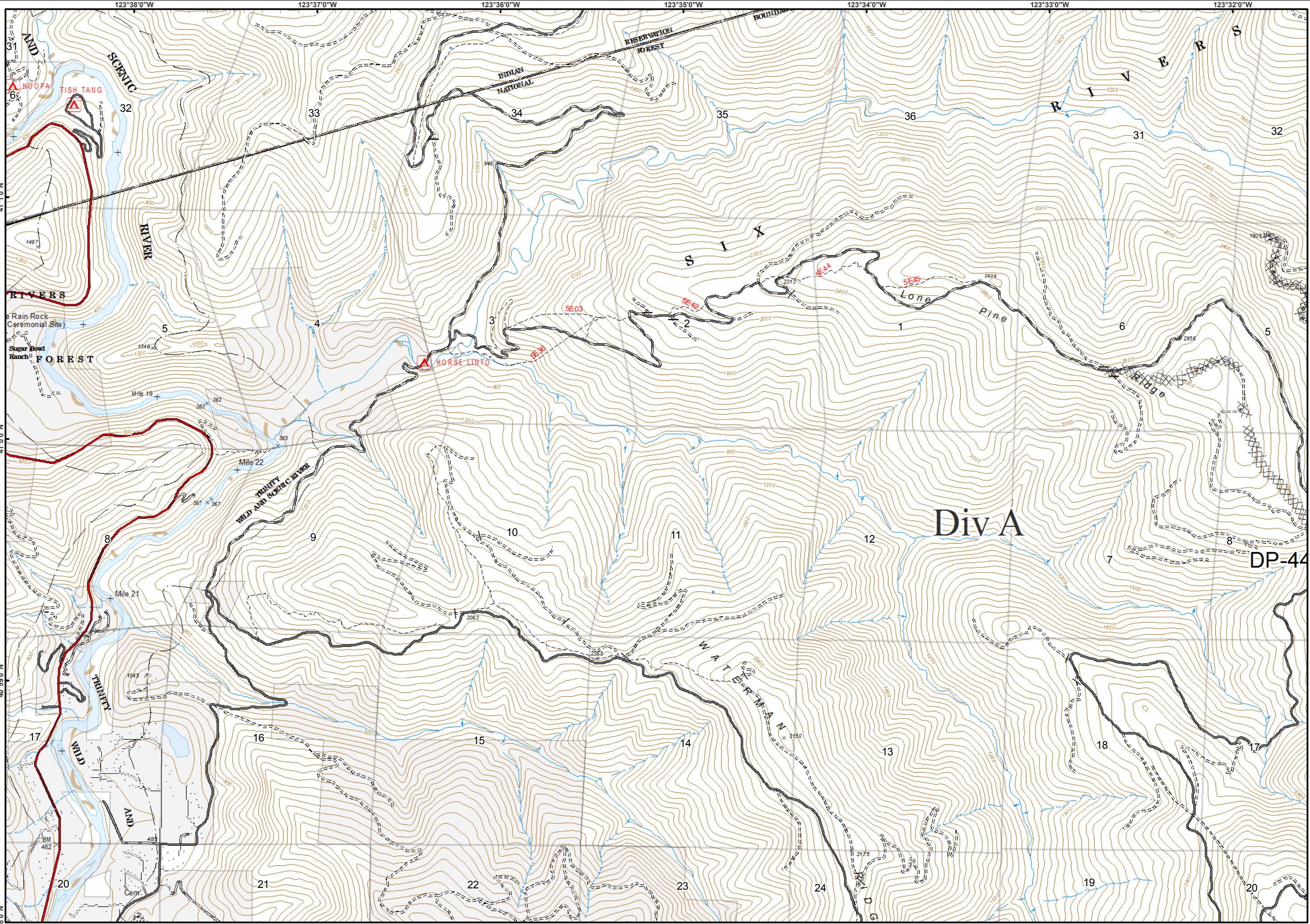
River Complex

CA-SHF-002066

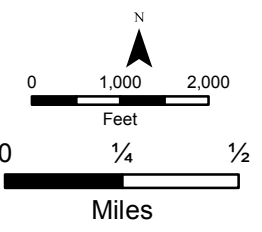
09/14/2015

IAP Tiles

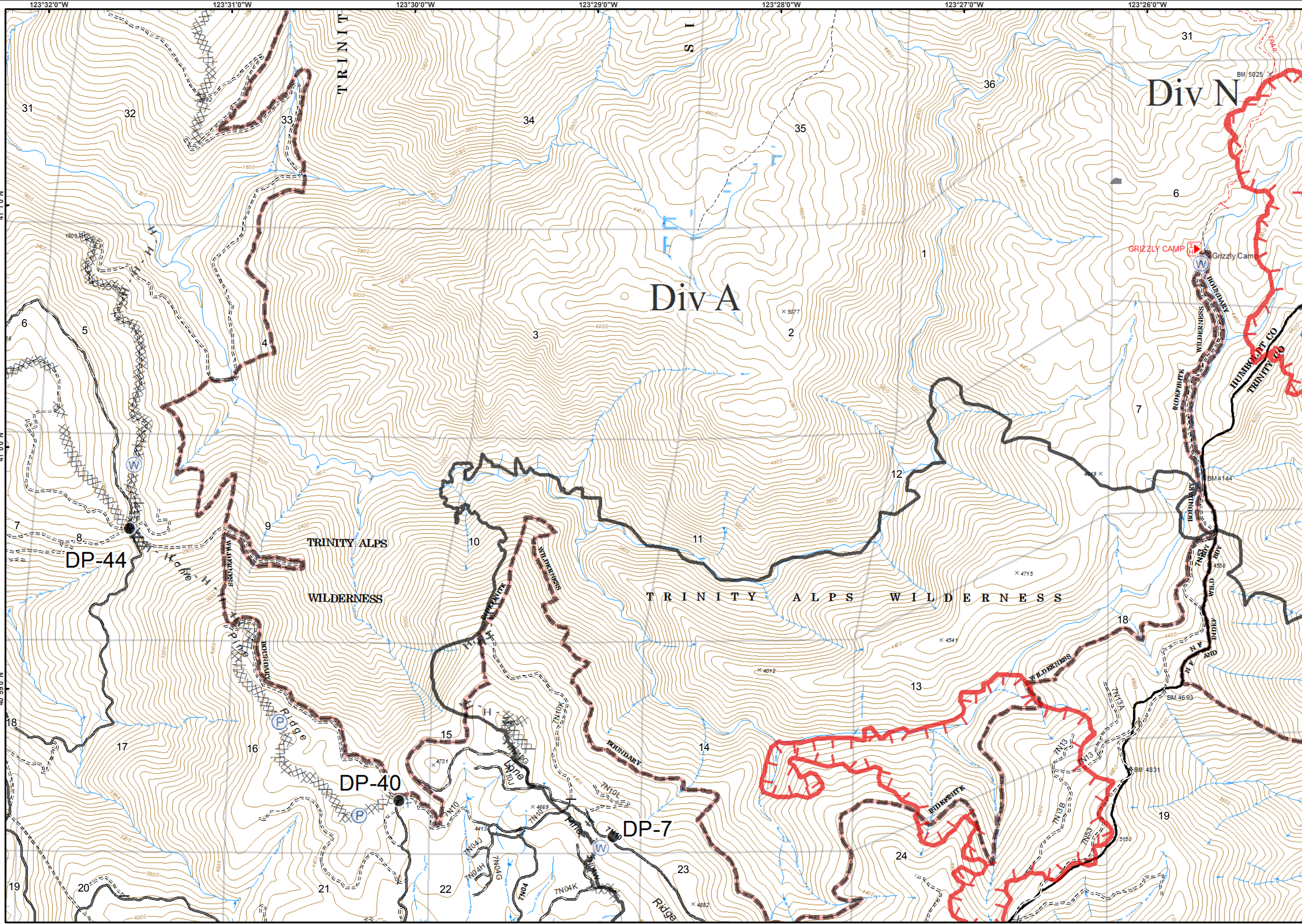
Page - 3



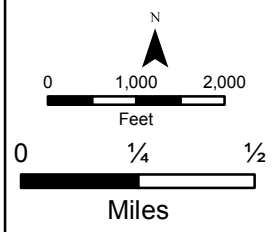
- Drop Point
- XXXX Completed Dozer Line
- Section



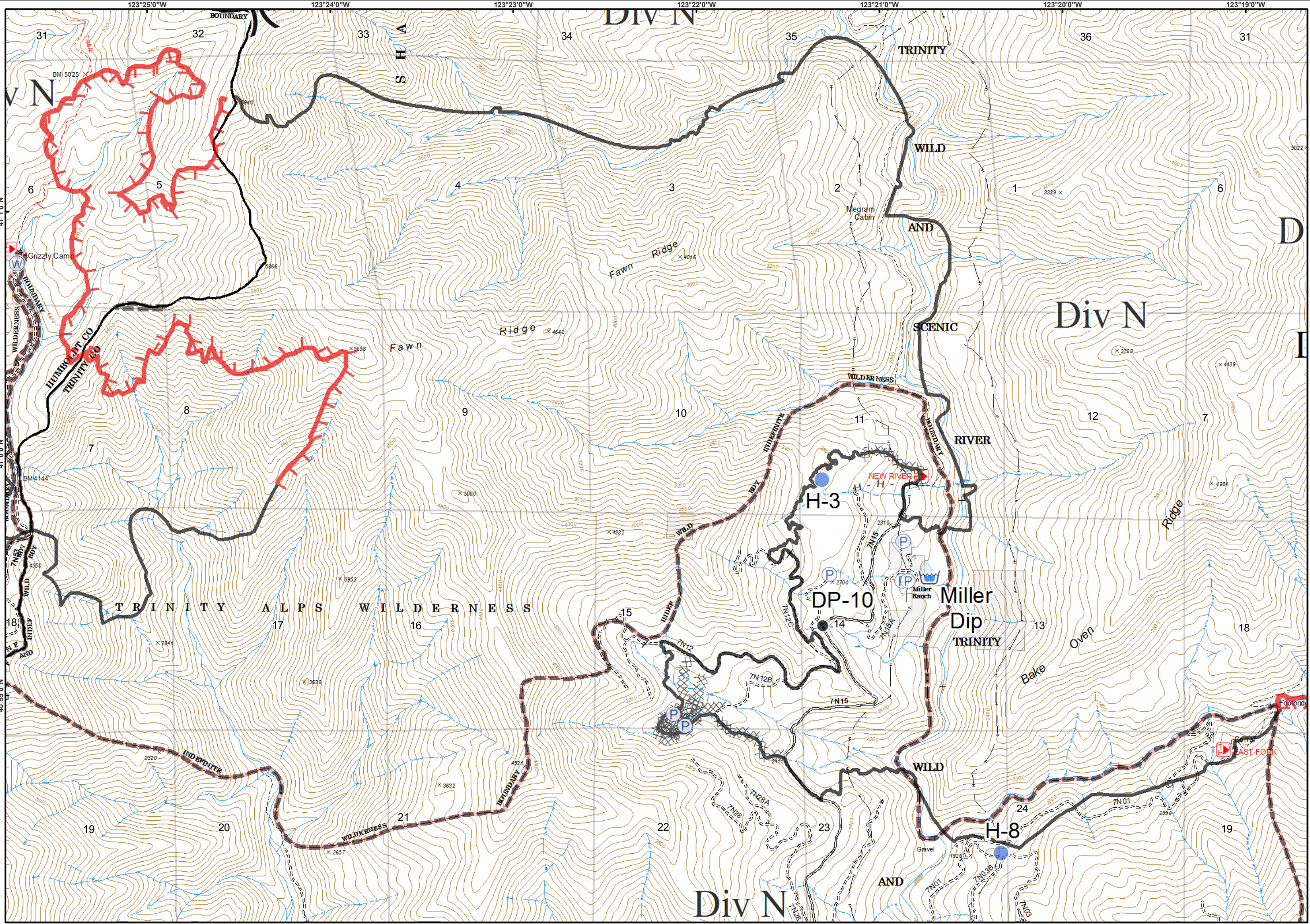
	1	2			
3	4	5	6	7	
8	9	10	11	12	
13	14	15	16	17	
	18	19	20	21	
	22	23	24	25	



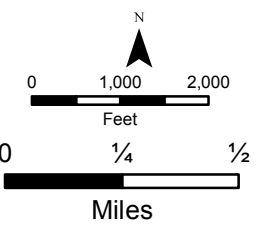
- Drop Point
- Ⓟ Pump
- Ⓜ Water Source
- ▬ Uncontrolled Fire Edge
- ▨ Completed Dozer Line
- ▬ Completed Line
- H - Hand Line
- ▭ Section
- ▨ Wilderness



	1	2			
3	4	5	6	7	
8	9	10	11	12	
13	14	15	16	17	
	18	19	20	21	
	22	23	24	25	



- Drop Point
- Helispot
- Pump
- Retardant/Mud Pit
- Water Source
- Division
- Uncontrolled Fire Edge
- Completed Dozer Line
- Completed Line
- Hand Line
- Section
- Wilderness



1	2			
3	4	5	6	7
8	9	10	11	12
13	14	15	16	17
18	19	20	21	
22	23	24	25	

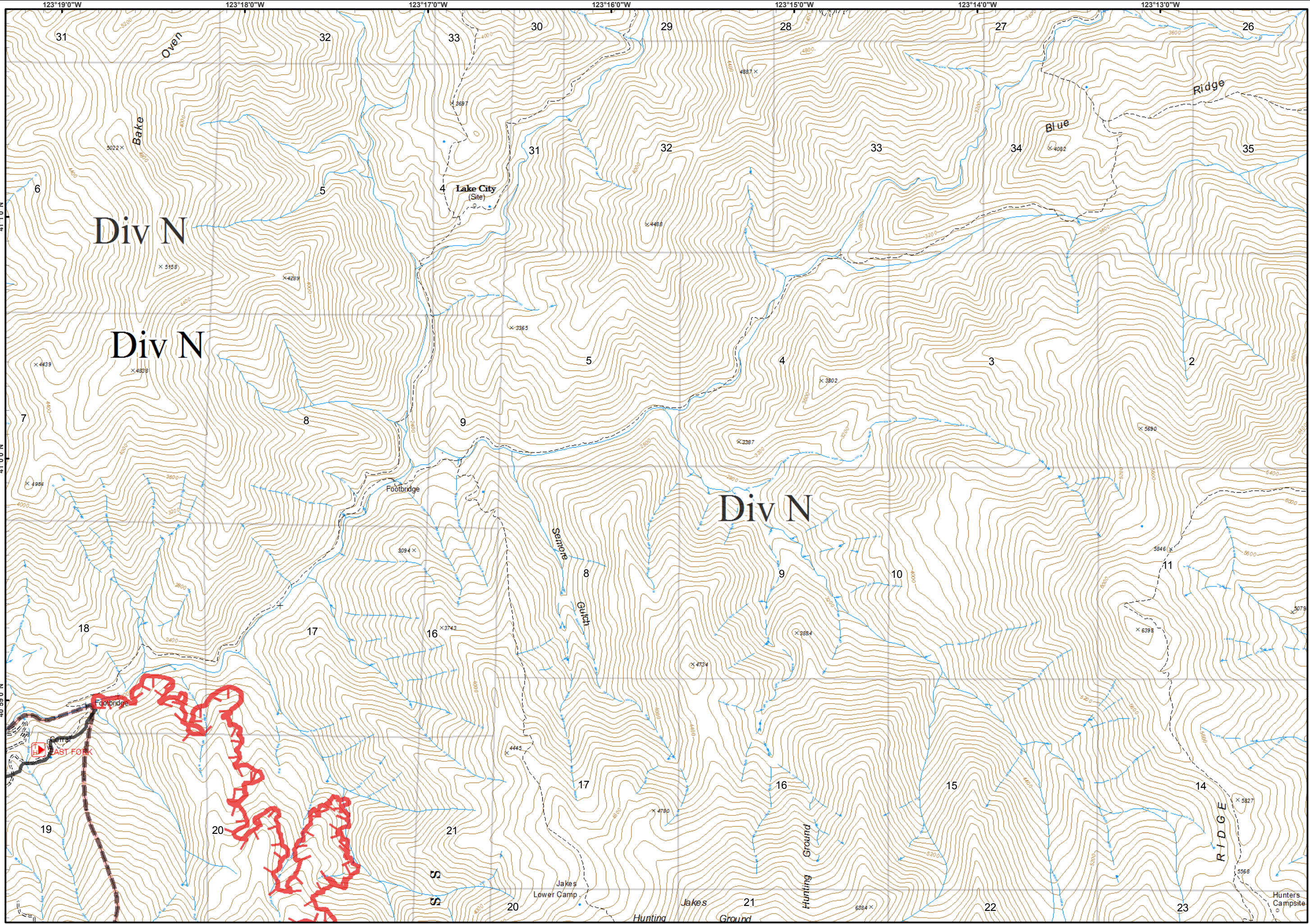
River Complex

CA-SHF-002066

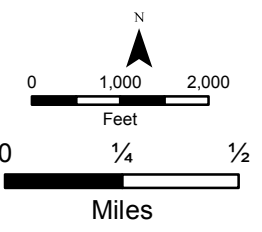
09/14/2015

IAP Tiles

Page - 6



- Uncontrolled Fire Edge
- Completed Line
- Section
- Wilderness



	1	2		
3	4	5	6	7
8	9	10	11	12
13	14	15	16	17
18	19	20	21	
22	23	24	25	

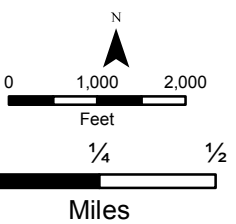
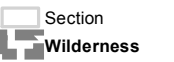
River Complex

CA-SHF-002066

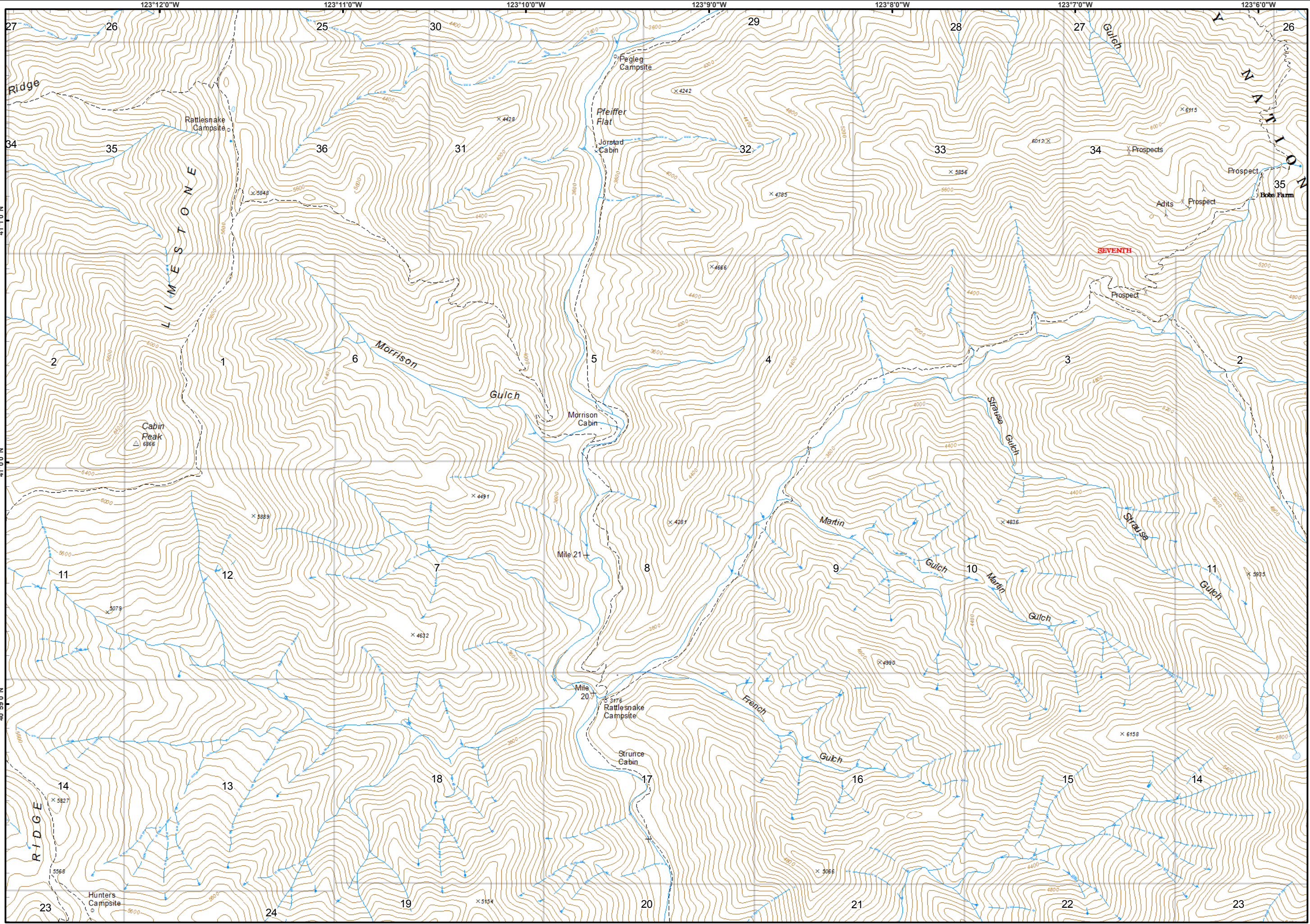
09/14/2015

IAP Tiles

Page - 7



	1	2			
3	4	5	6	7	
8	9	10	11	12	
13	14	15	16	17	
	18	19	20	21	
	22	23	24	25	



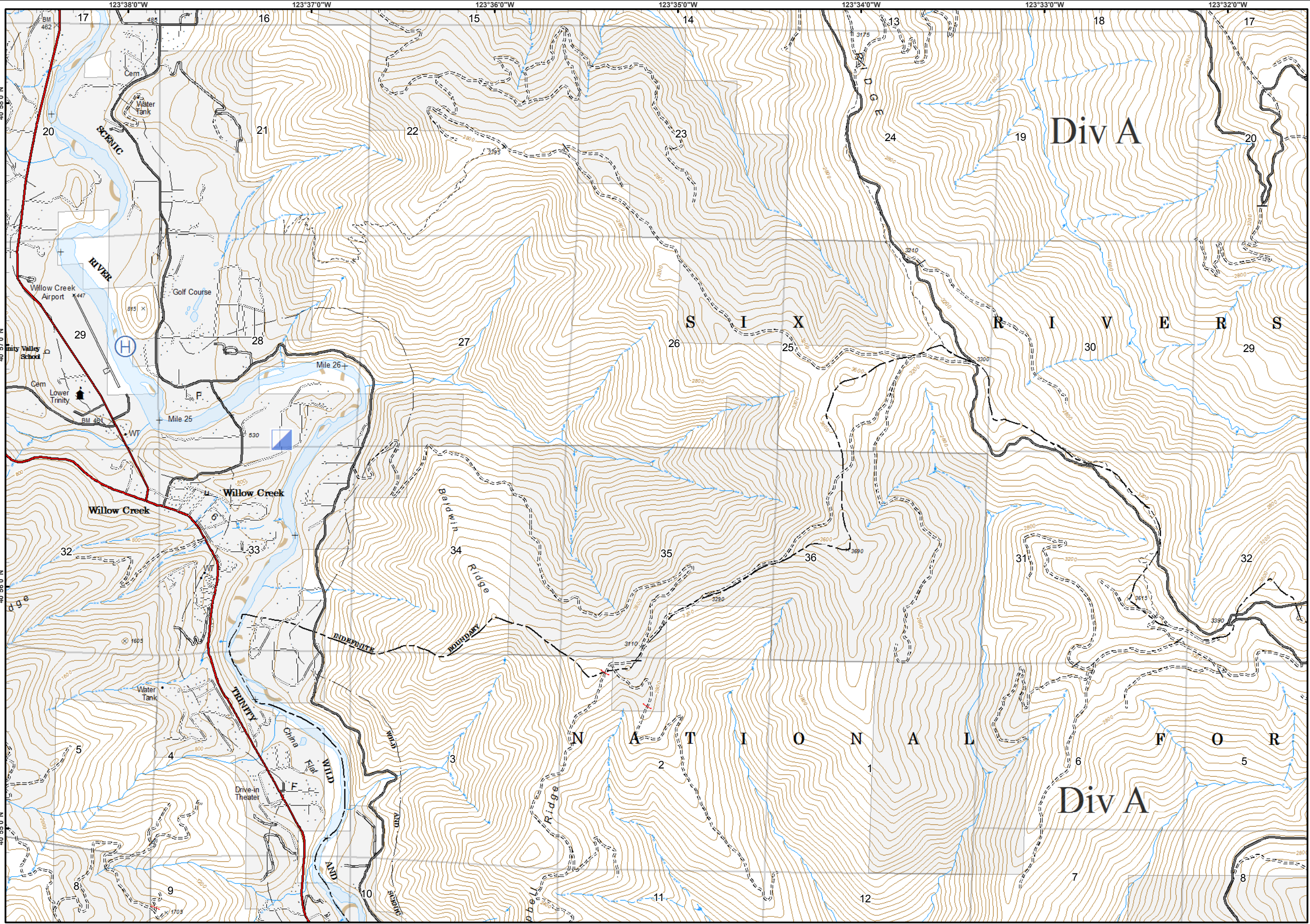
River Complex

CA-SHF-002066

09/14/2015

IAP Tiles

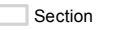
Page - 8



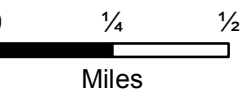
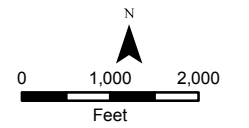
Helibase



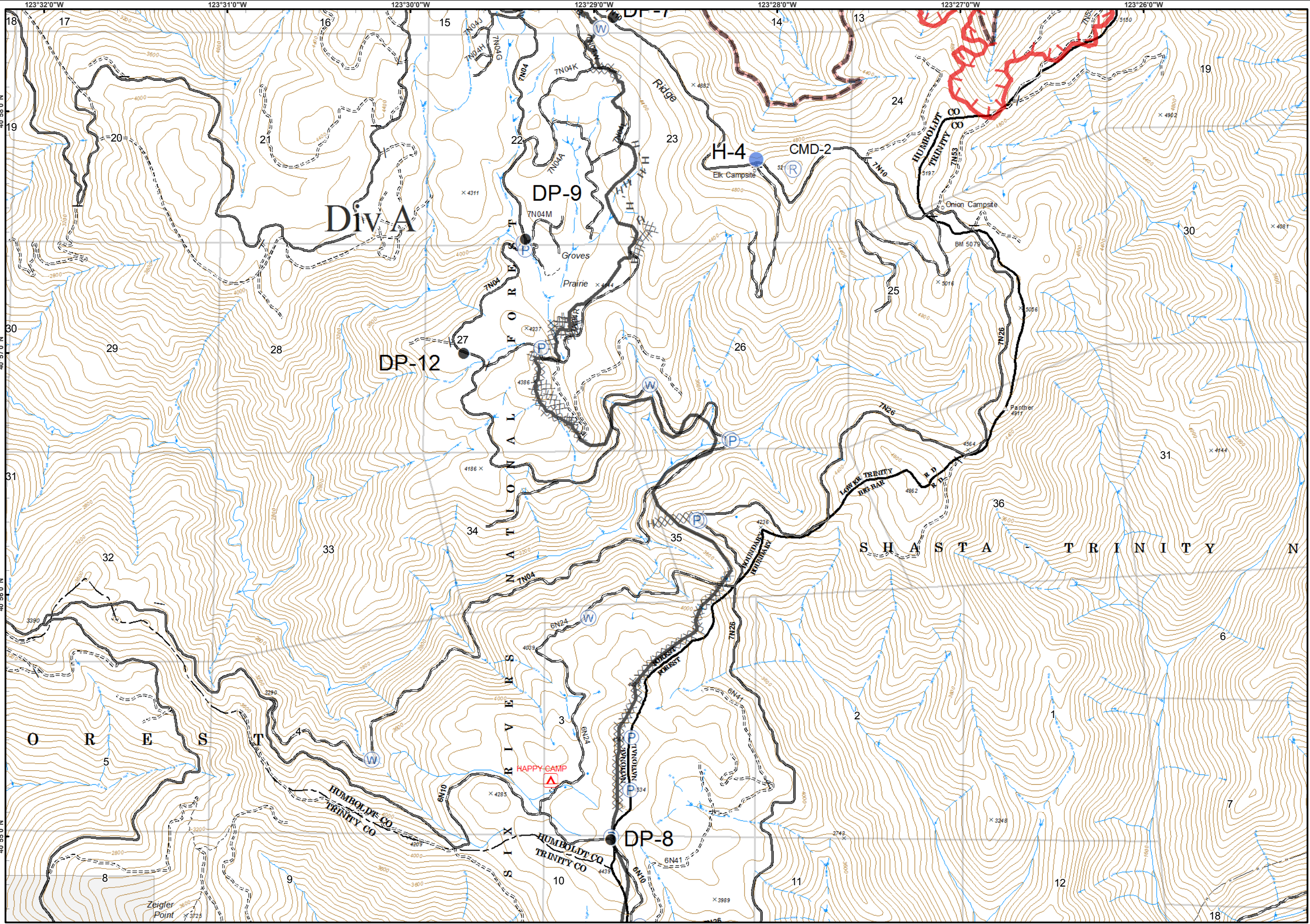
Incident Command Post



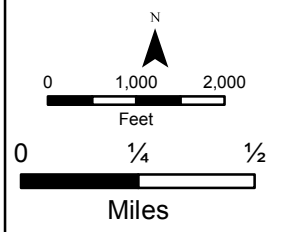
Section



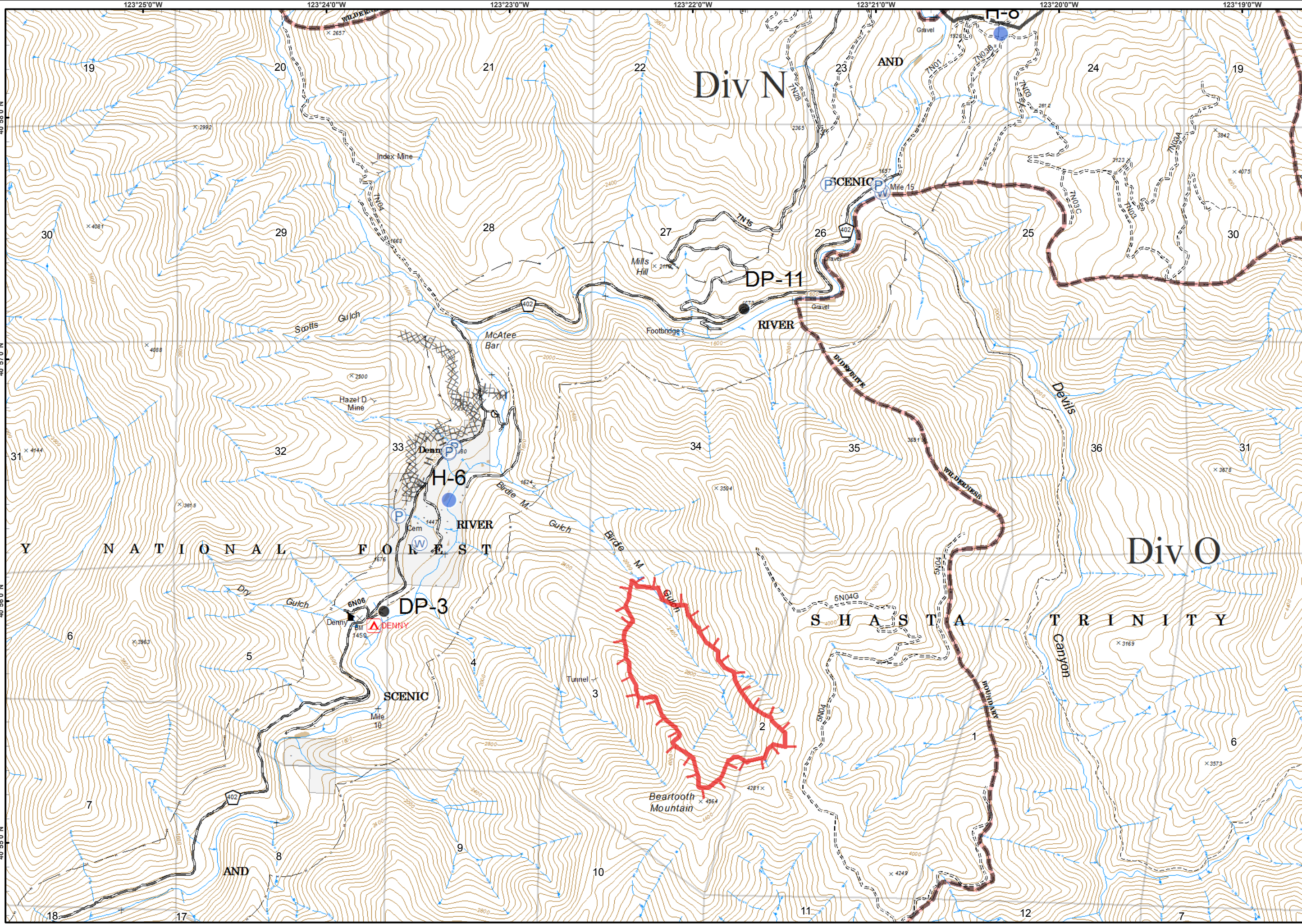
	1	2			
3	4	5	6	7	
8	9	10	11	12	
13	14	15	16	17	
	18	19	20	21	
	22	23	24	25	



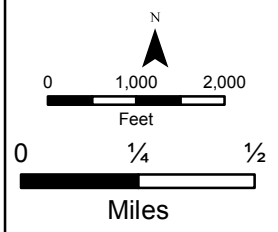
- Drop Point
- Helispot
- Ⓟ Pump
- Ⓡ Repeater
- Ⓜ Water Source
- ▬ Uncontrolled Fire Edge
- ▬ Completed Dozer Line
- ▬ Completed Line
- H - Hand Line
- ▭ Section
- ▭ Wilderness



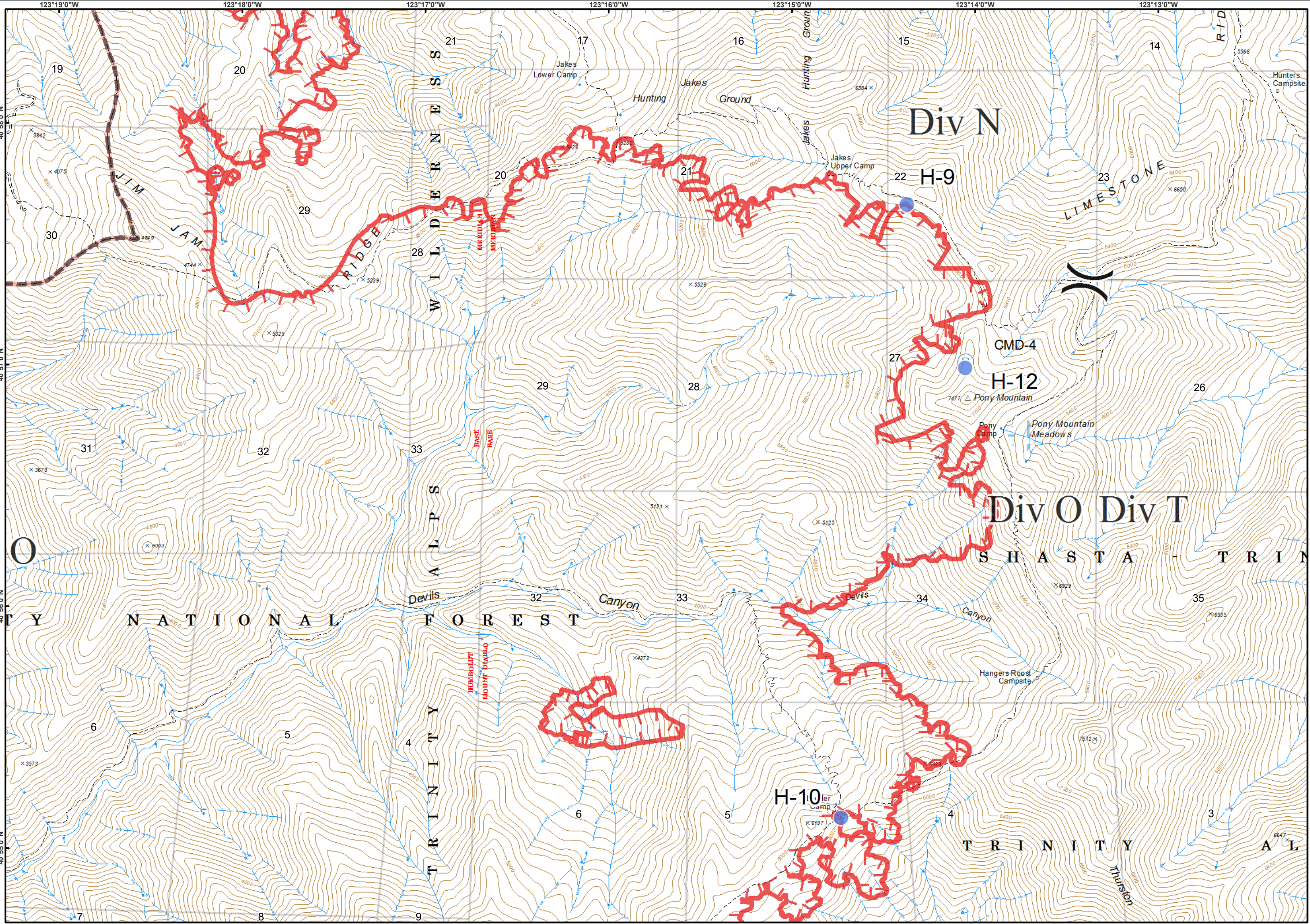
1	2			
3	4	5	6	7
8	9	10	11	12
13	14	15	16	17
18	19	20	21	
22	23	24	25	









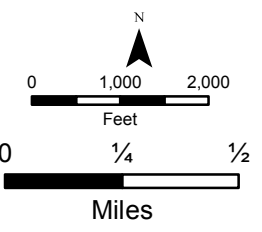
- Drop Point
- Helispot
- Ⓟ Pump
- Ⓜ Water Source
- ▬ Uncontrolled Fire Edge
- ▬ Completed Dozer Line
- ▬ Completed Line
- H - Hand Line
- ▭ Section
- ▭ Wilderness



1	2			
3	4	5	6	7
8	9	10	11	12
13	14	15	16	17
18	19	20	21	
22	23	24	25	



-  Helispot
-  Repeater
-  Division
-  Uncontrolled Fire Edge
-  Section
-  Wilderness



1	2
3	4
8	9
13	14
18	19
22	23

2	3	4	5	6	7
7	8	9	10	11	12
12	13	14	15	16	17
17	18	19	20	21	22
22	23	24	25	26	27

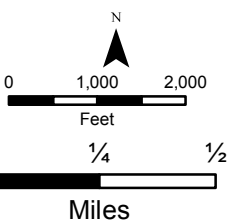
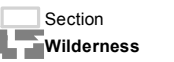
River Complex

CA-SHF-002066

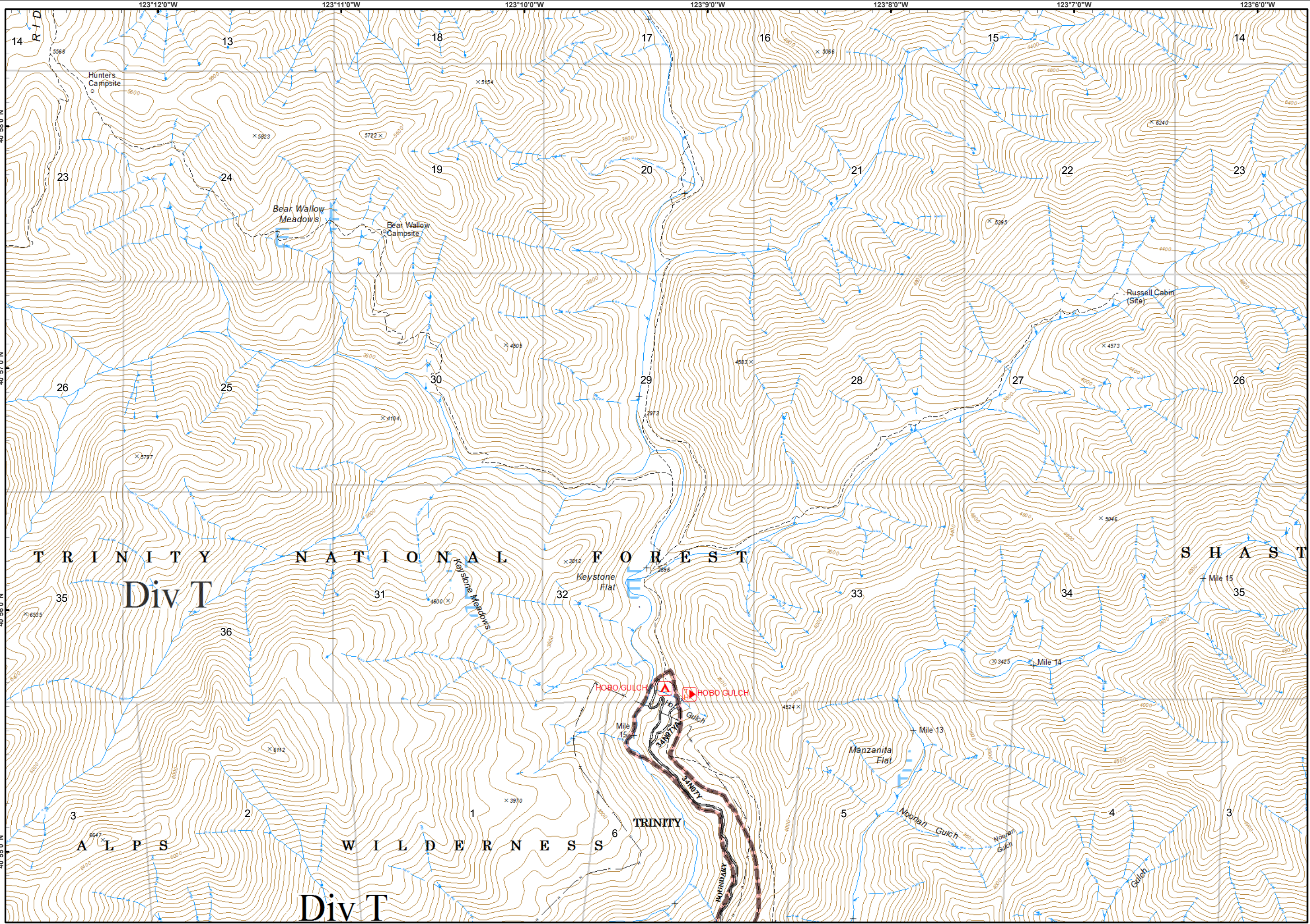
09/14/2015

IAP Tiles

Page - 12



1	2			
3	4	5	6	7
8	9	10	11	12
13	14	15	16	17
18	19	20	21	
22	23	24	25	



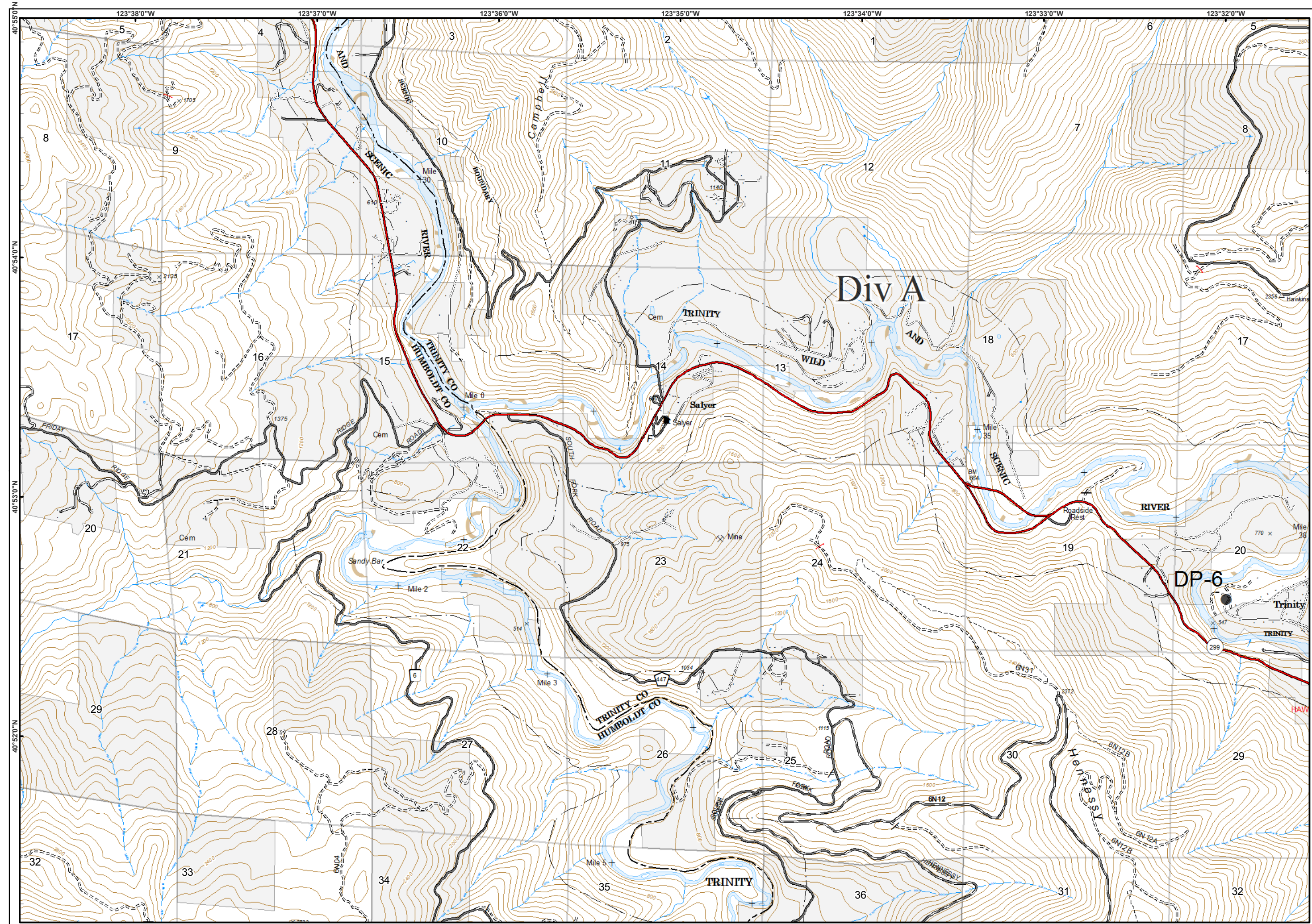
River Complex

CA-SHF-002066

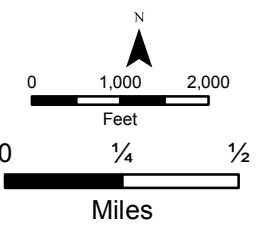
09/14/2015

IAP Tiles

Page - 13



- Drop Point
- Section



	1	2			
3	4	5	6	7	
8	9	10	11	12	
13	14	15	16	17	
18	19	20	21		
22	23	24	25		

River Complex

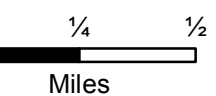
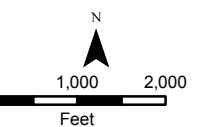
CA-SHF-002066

09/14/2015

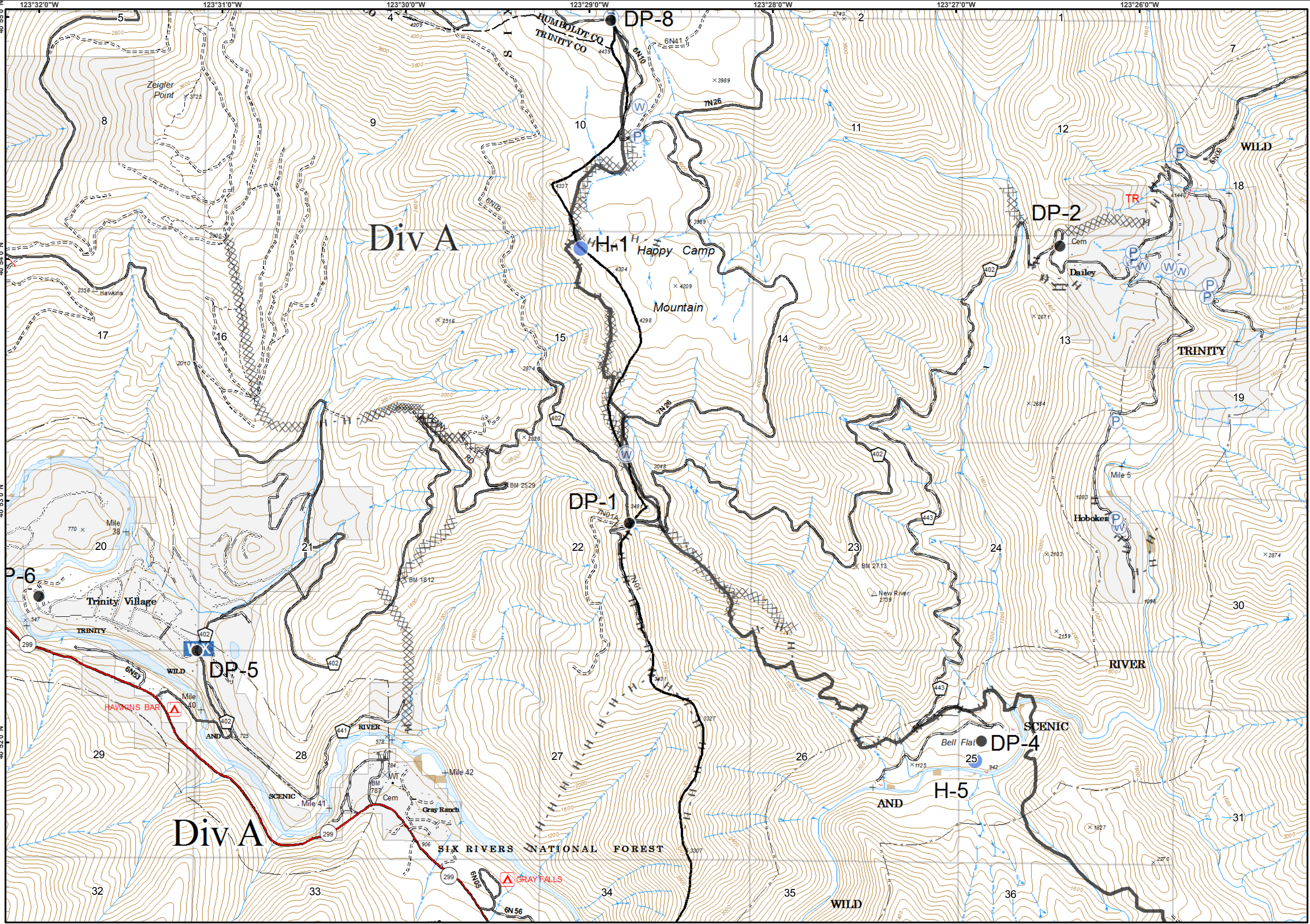
IAP Tiles

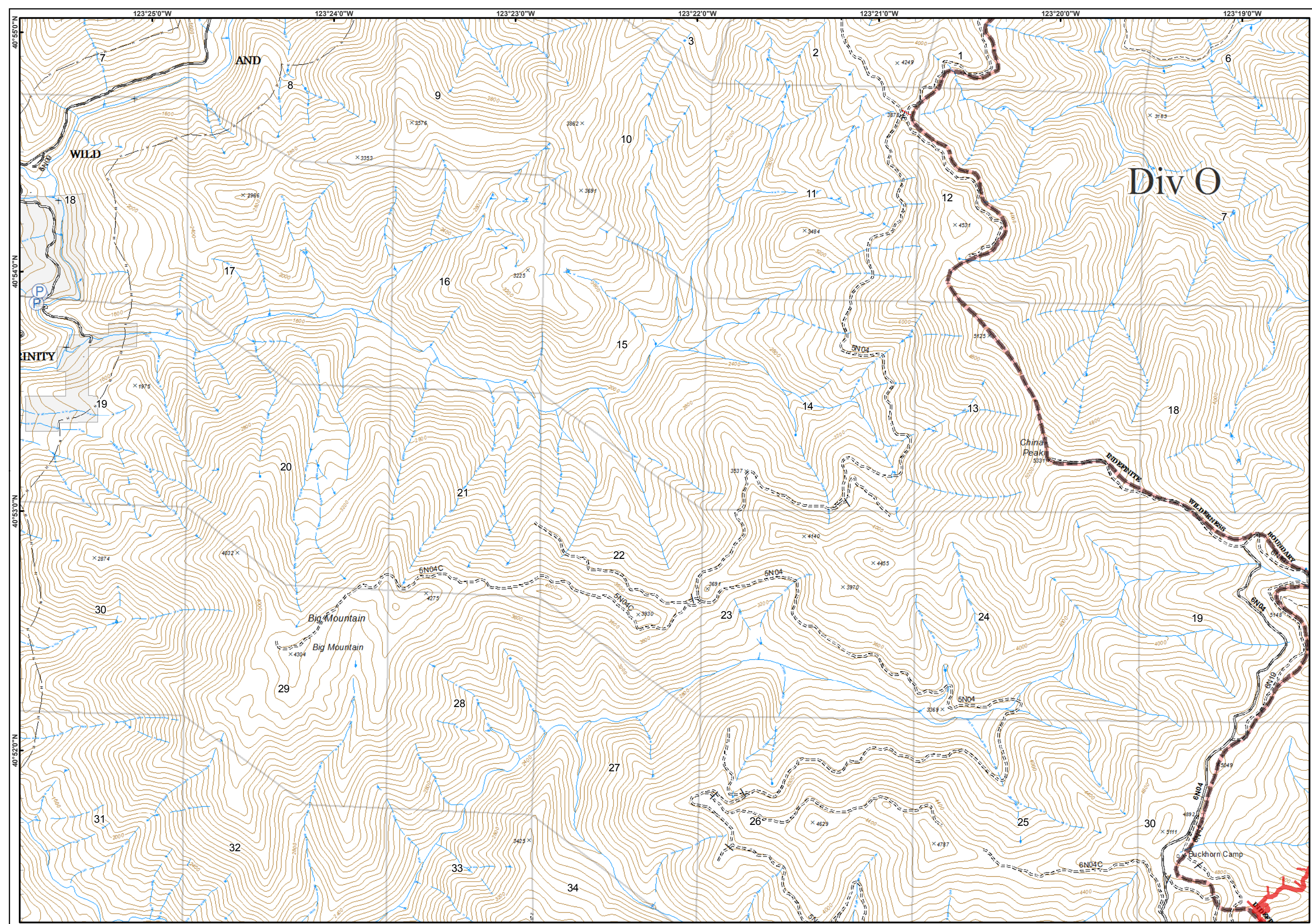
Page - 14

- Drop Point
- Helispot
- WX Mobile Weather Unit
- P Pump
- W Water Source
- XXXX Completed Dozer Line
- Completed Line
- H - Hand Line
- Section

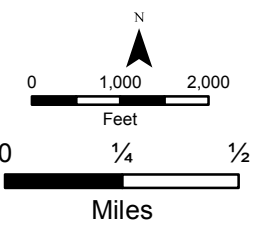


1	2
3	4
5	6
7	8
9	10
11	12
13	14
15	16
17	18
19	20
21	22
23	24
25	26





- Pump
- Water Source
- Uncontrolled Fire Edge
- Section
- Wilderness



	1	2			
3	4	5	6	7	
8	9	10	11	12	
13	14	15	16	17	
18	19	20	21		
22	23	24	25		




River Complex

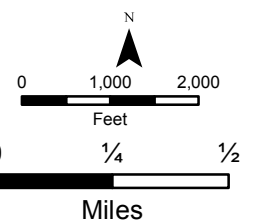
CA-SHF-002066

09/14/2015

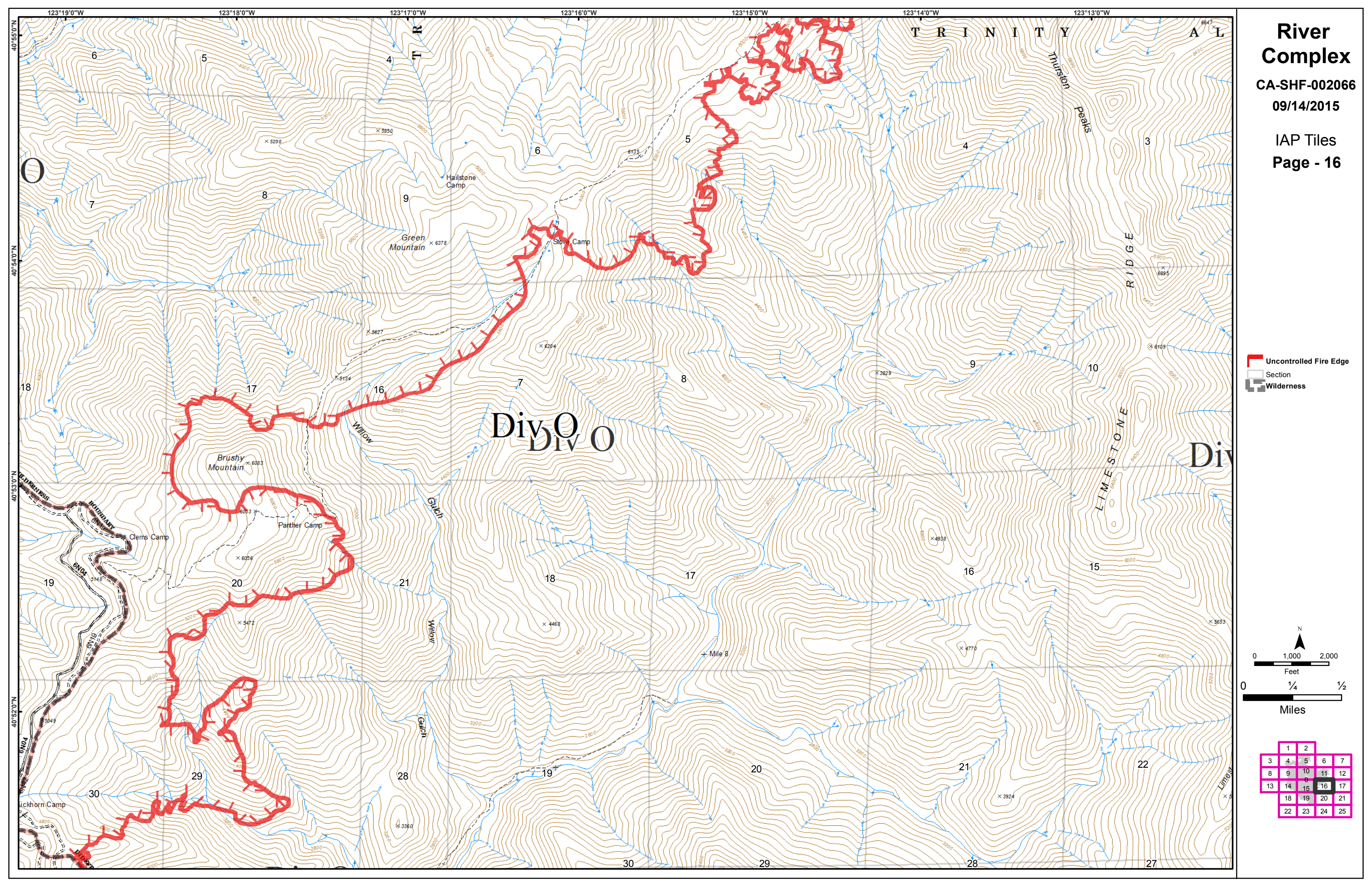
IAP Tiles

Page - 16

-  Uncontrolled Fire Edge
-  Section
-  Wilderness



	1	2			
3	4	5	6	7	
8	9	10	11	12	
13	14	15	16	17	
18	19	20	21		
22	23	24	25		



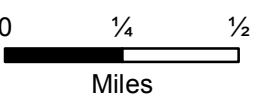
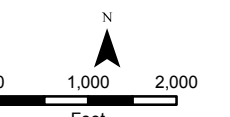
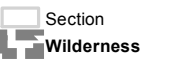
River Complex

CA-SHF-002066

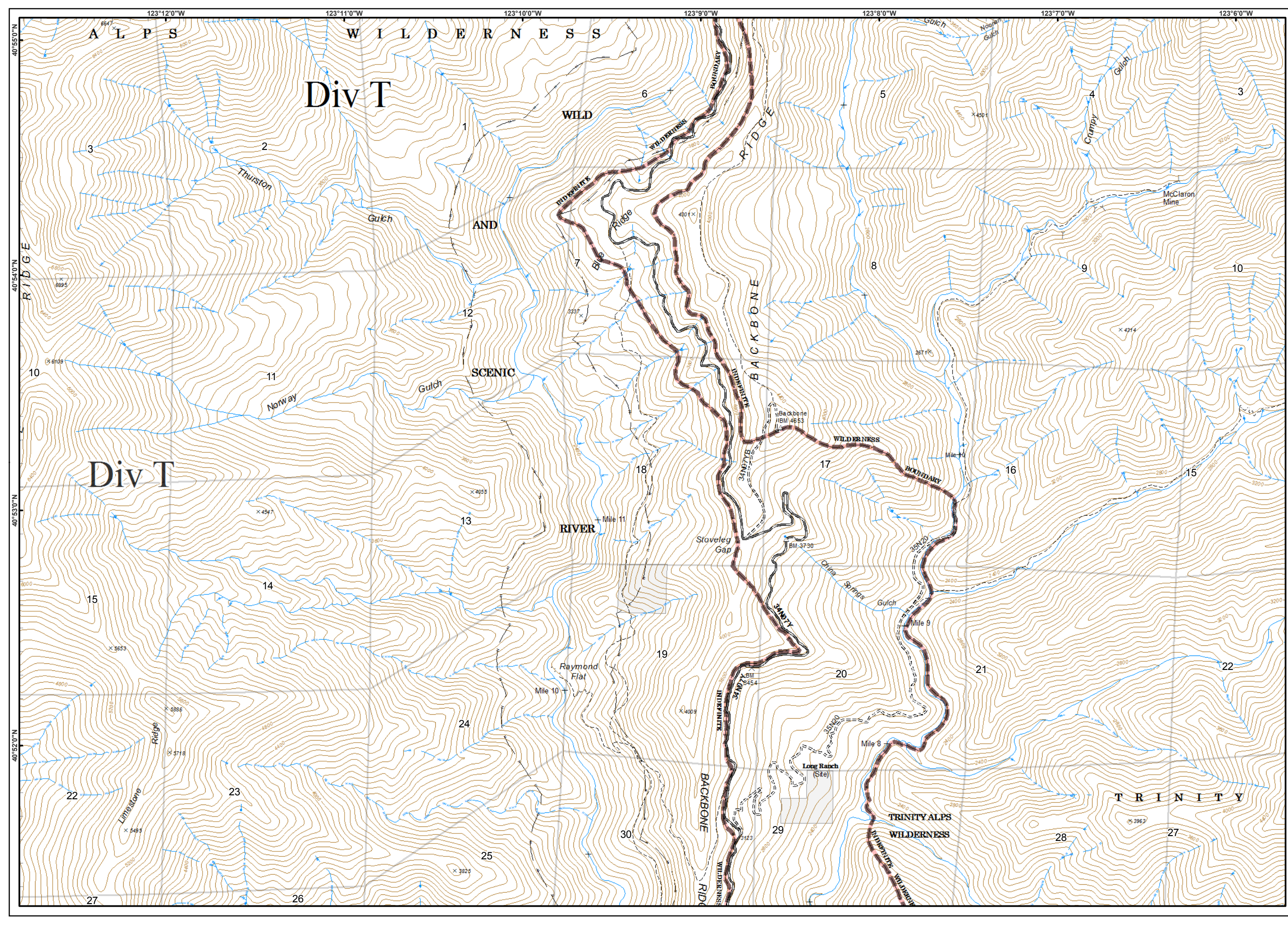
09/14/2015

IAP Tiles

Page - 17



1	2				
3	4	5	6	7	
8	9	10	11	12	
13	14	15	16	17	
18	19	20	21		
22	23	24	25		



River Complex

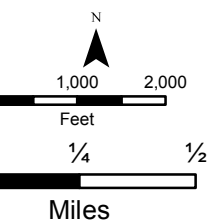
CA-SHF-002066

09/14/2015

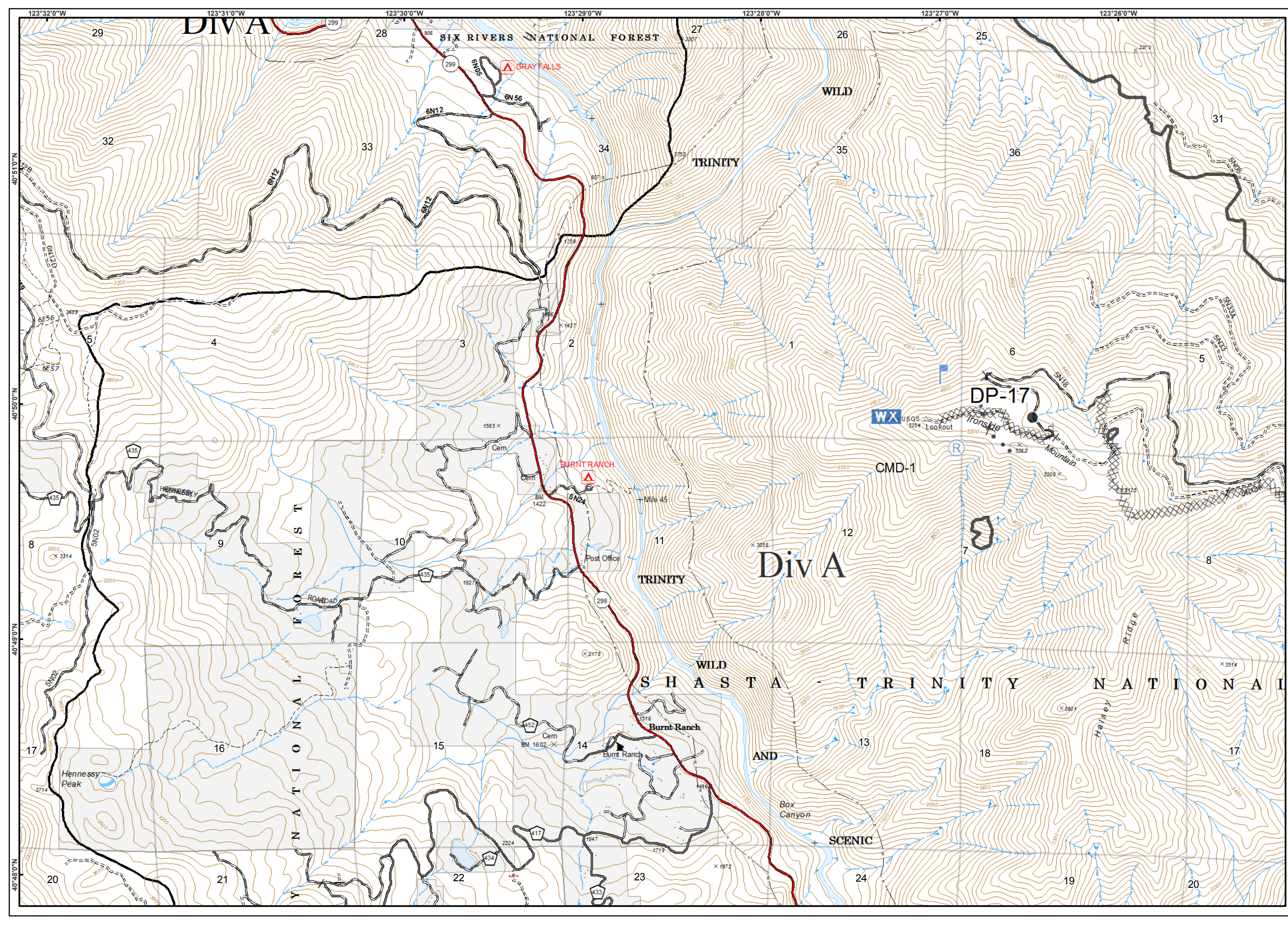
IAP Tiles

Page - 18

- Drop Point
- ▣ Lookout
- WX Mobile Weather Unit
- Ⓡ Repeater
- XXXX Completed Dozer Line
- Completed Line
- H - Hand Line
- ⊗ Proposed Dozer Line
- Section



	1	2			
3	4	5	6	7	
8	9	10	11	12	
13	14	15	16	17	
	18	19	20	21	
	22	23	24	25	



River Complex

CA-SHF-002066

09/14/2015

IAP Tiles

Page - 19

● Drop Point

Ⓟ Pump

) Division

▬ Uncontrolled Fire Edge

▨ Completed Dozer Line

▬ Completed Line

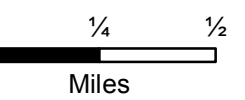
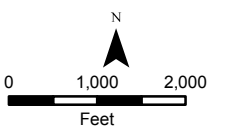
H - Hand Line

⌒ Line Break Completed

▬ Planned Fire Line











▭ Section

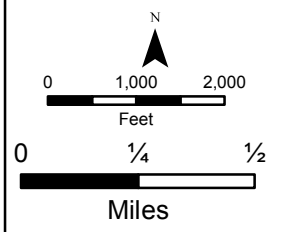
▭ Wilderness



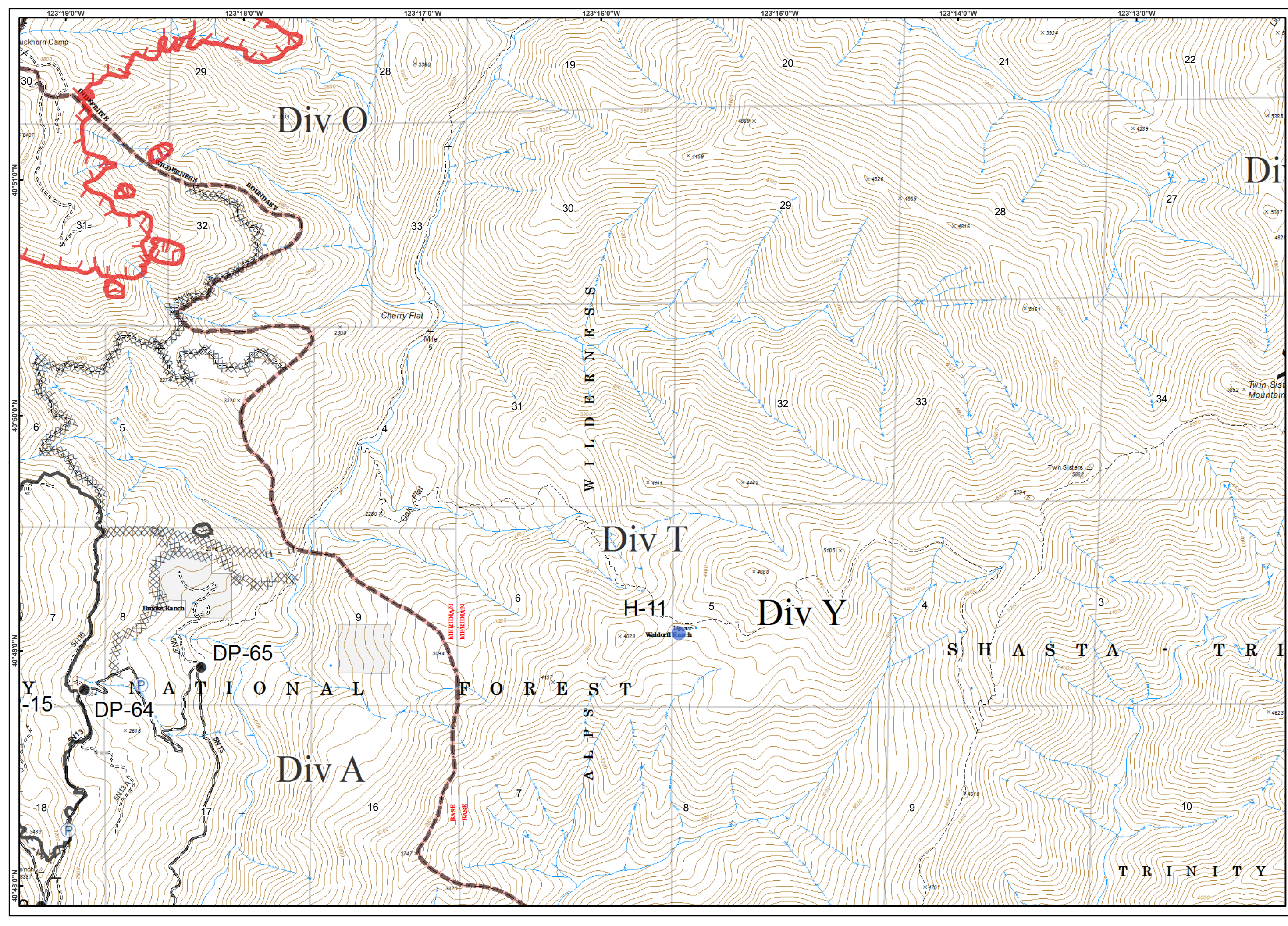
1	2			
3	4	5	6	7
8	9	10	11	12
13	14	15	16	17
18	19	20	21	
22	23	24	25	



-  Drop Point
-  Helispot
-  Pump
-  Division
-  Uncontrolled Fire Edge
-  Completed Dozer Line
-  Completed Line
-  H - Hand Line
-  Section
-  Wilderness



1	2			
3	4	5	6	7
8	9	10	11	12
13	14	15	16	17
18	19	20	21	
22	23	24	25	



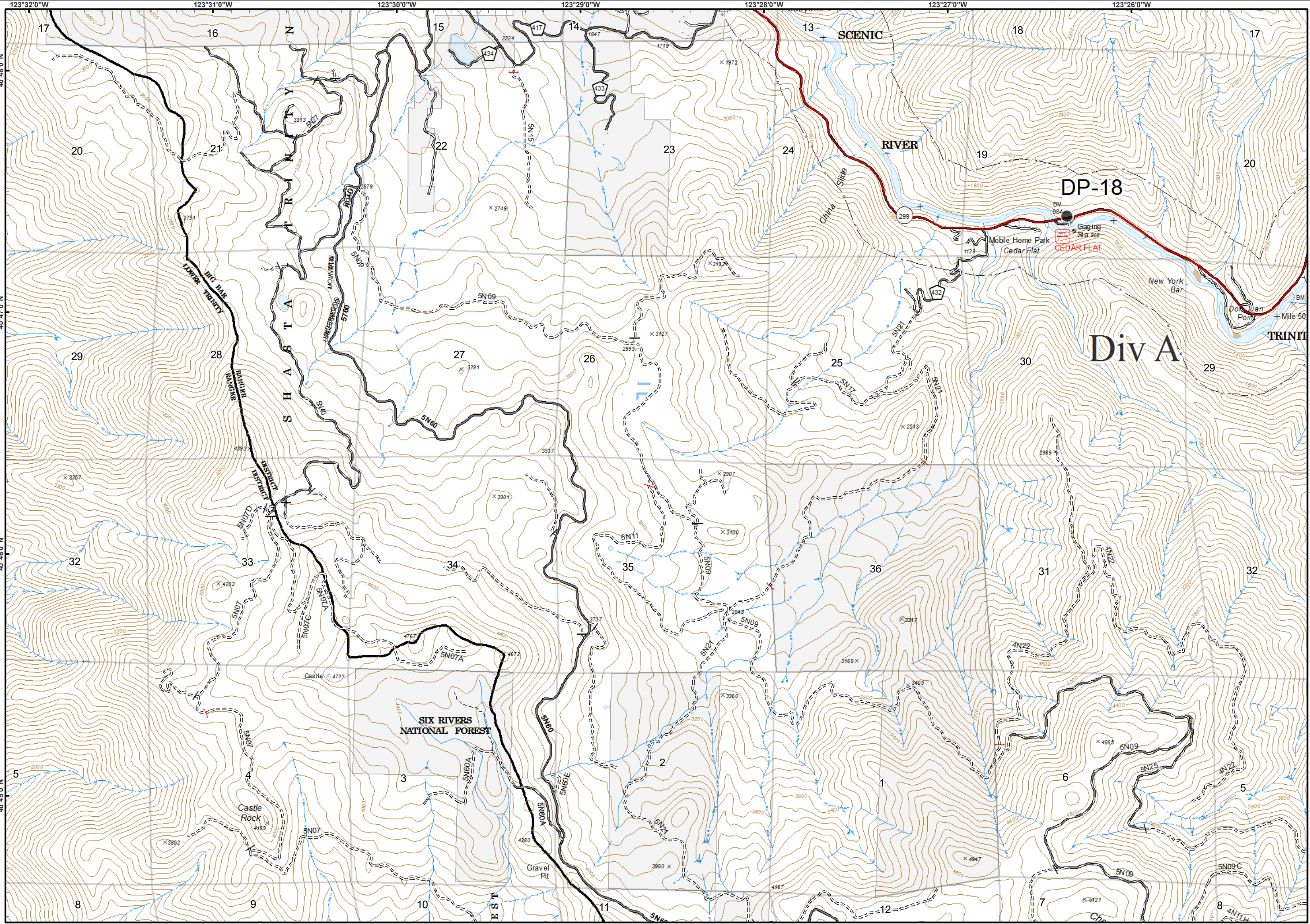
River Complex

CA-SHF-002066

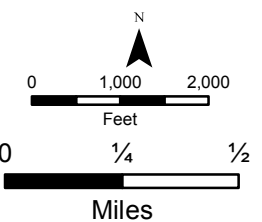
09/14/2015

IAP Tiles

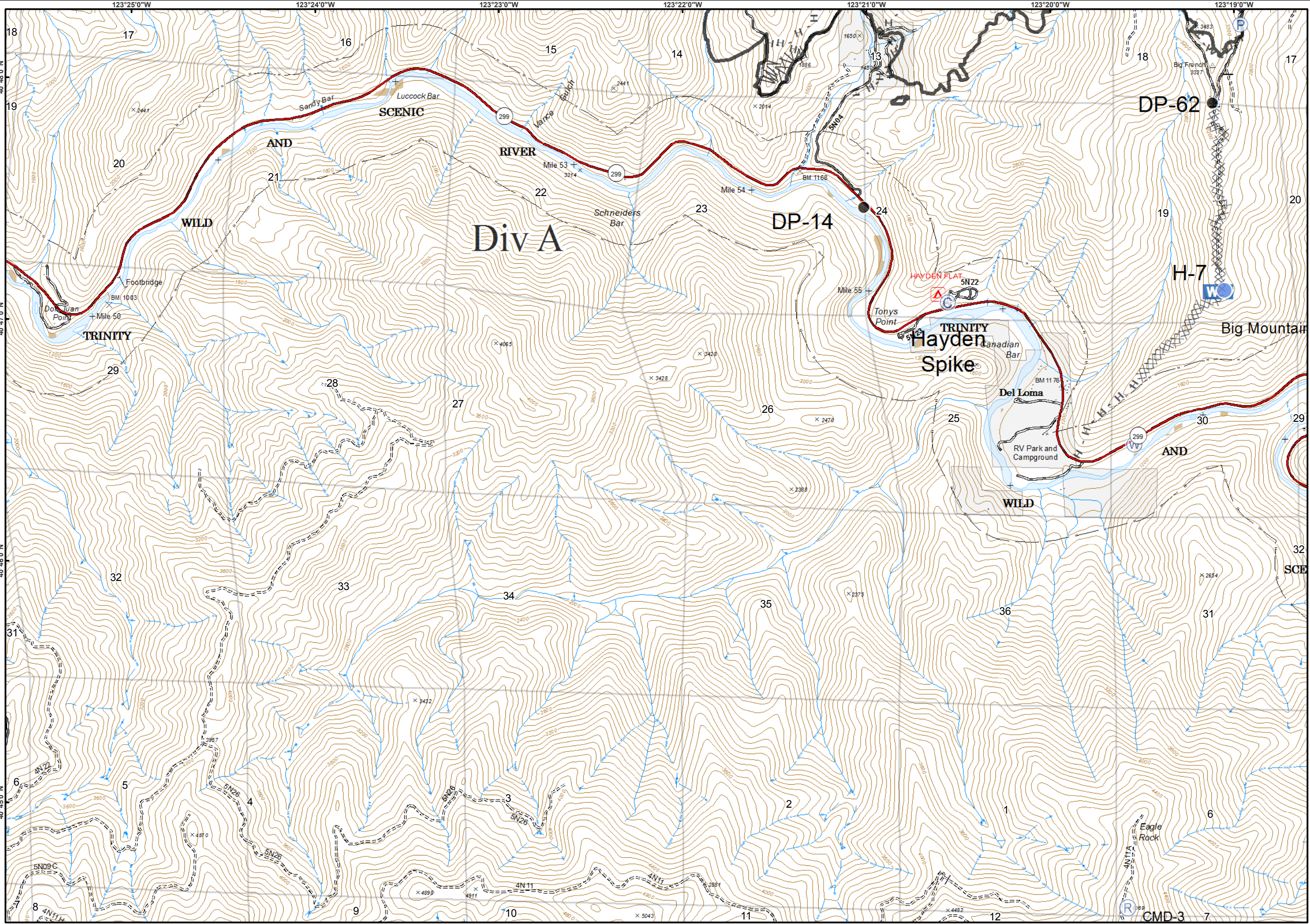
Page - 22



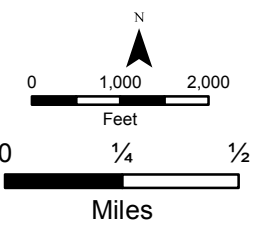
- Drop Point
- Section



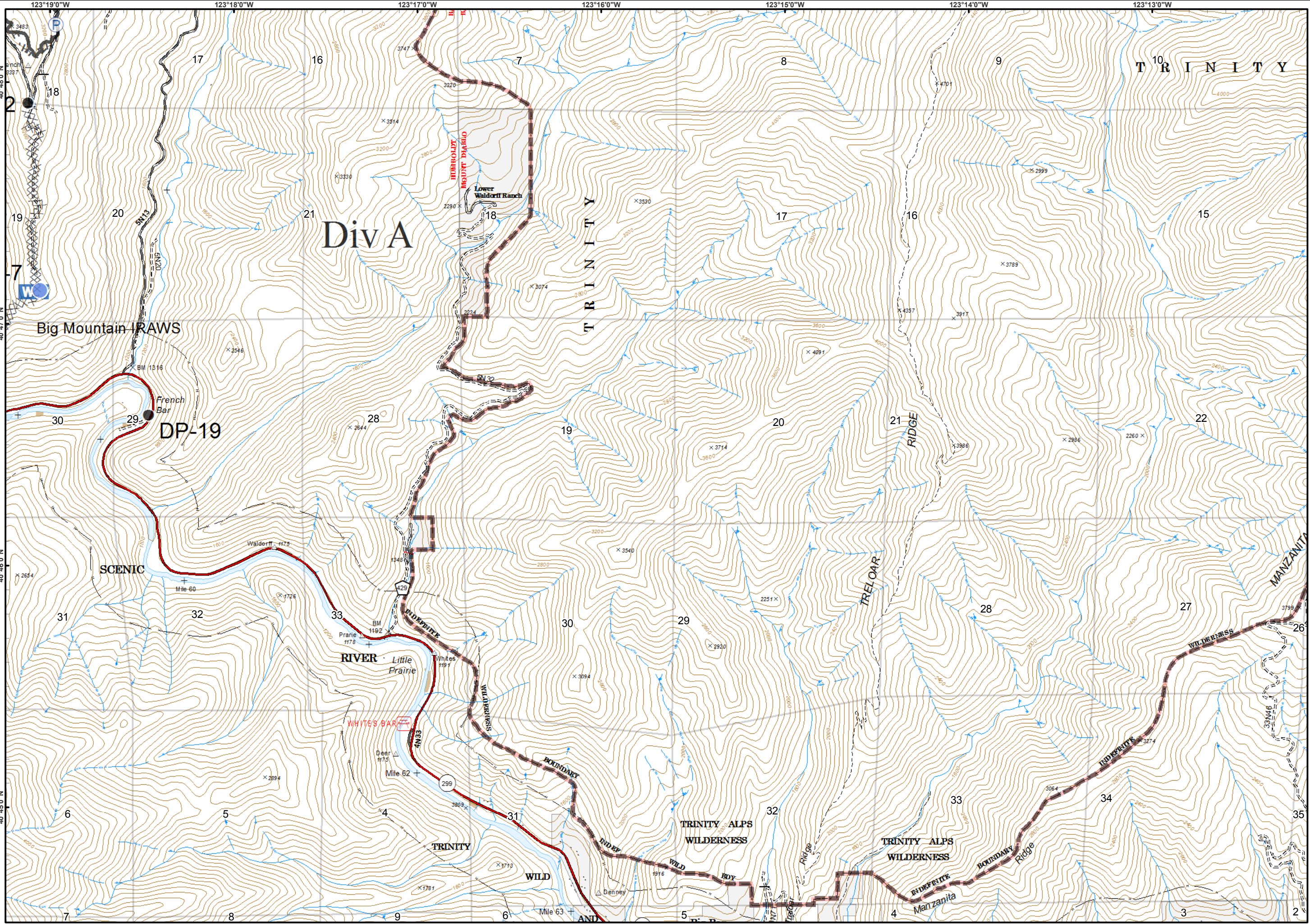
	1	2			
3	4	5	6	7	
8	9	10	11	12	
13	14	15	16	17	
	18	19	20	21	
	22	23	24	25	



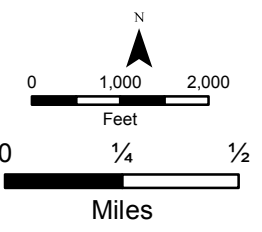
- Camp
- Drop Point
- Helispot
- Mobile Weather Unit
- Pump
- Repeater
- Water Source
- Completed Dozer Line
- Completed Line
- Hand Line
- Line Break Completed
- Section



	1	2			
3	4	5	6	7	
8	9	10	11	12	
13	14	15	16	17	
18	19	20	21		
22	23	24	25		



- Drop Point
- Helispot
- Mobile Weather Unit
- Pump
- Completed Dozer Line
- Completed Line
- Hand Line
- Section
- Wilderness



	1	2			
3	4	5	6	7	
8	9	10	11	12	
13	14	15	16	17	
18	19	20	21		
22	23	24	25		

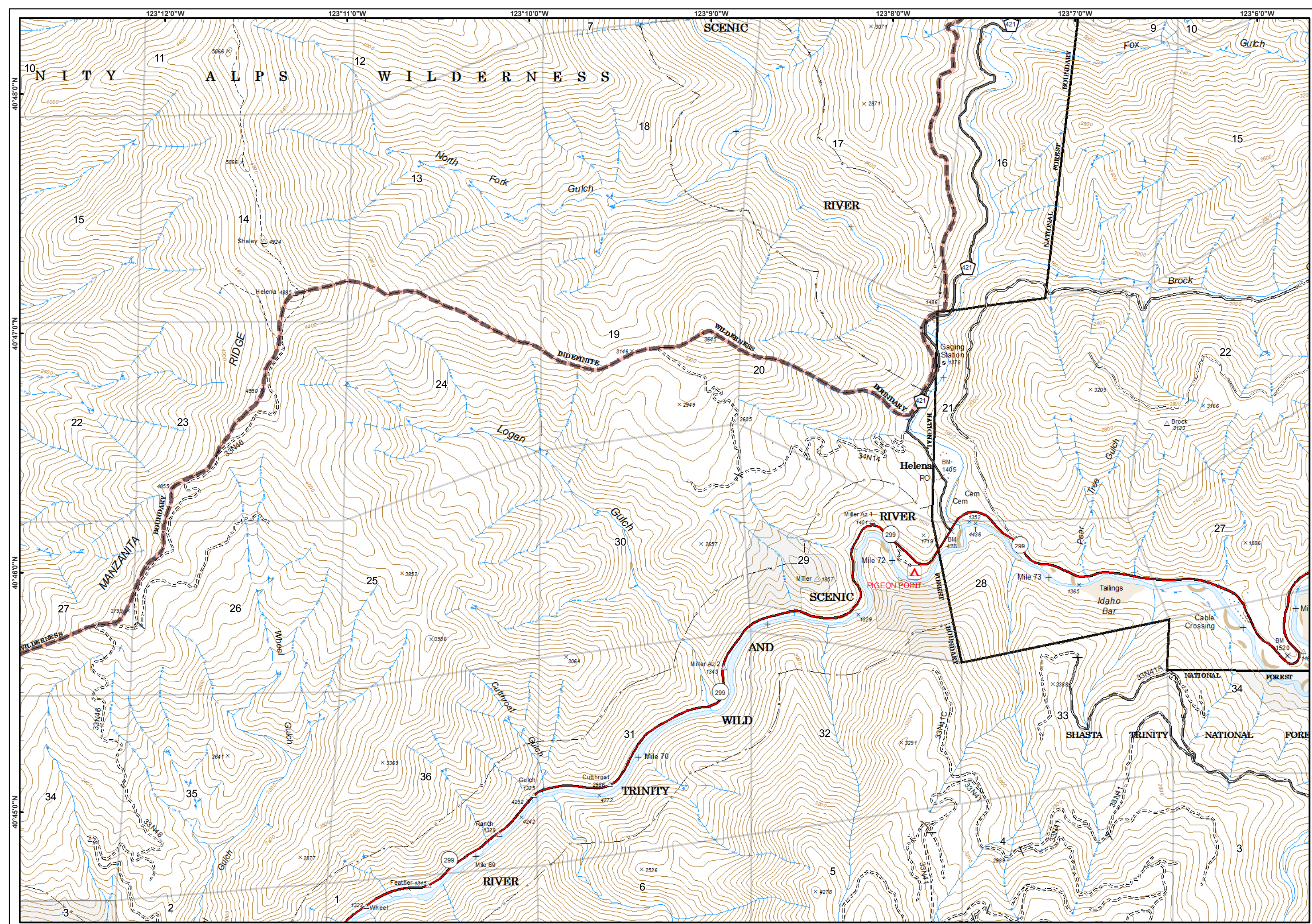
River Complex

CA-SHF-002066

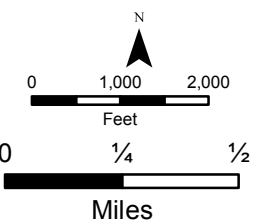
09/14/2015

IAP Tiles

Page - 25



Section
Wilderness



	1	2			
3	4	5	6	7	
8	9	10	11	12	
13	14	15	16	17	
	18	19	20	21	
	22	23	24	25	