

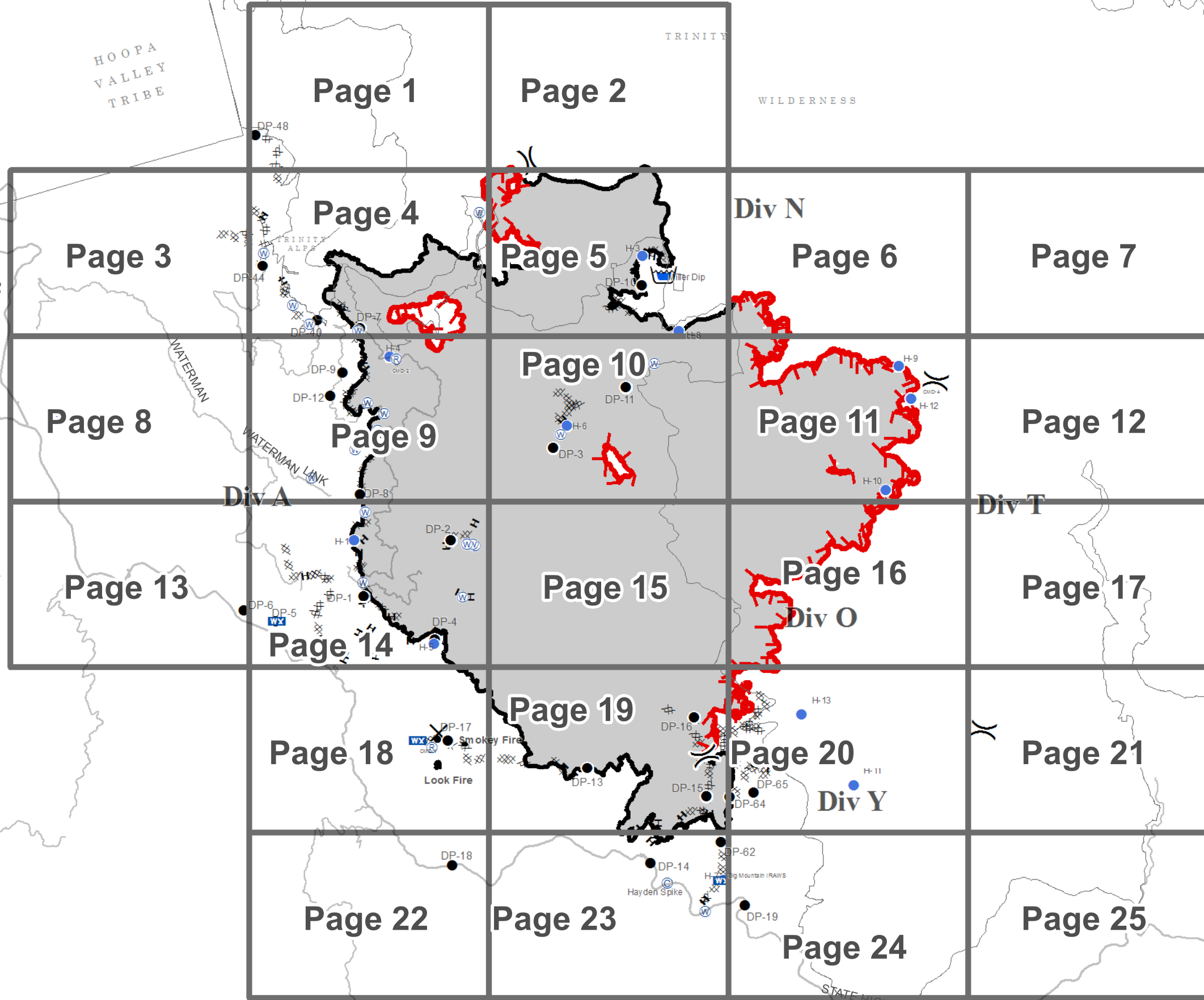
River Complex

CA-SHF-002066

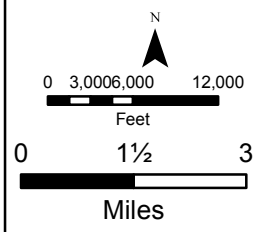
09/15/2015

IAP Tiles

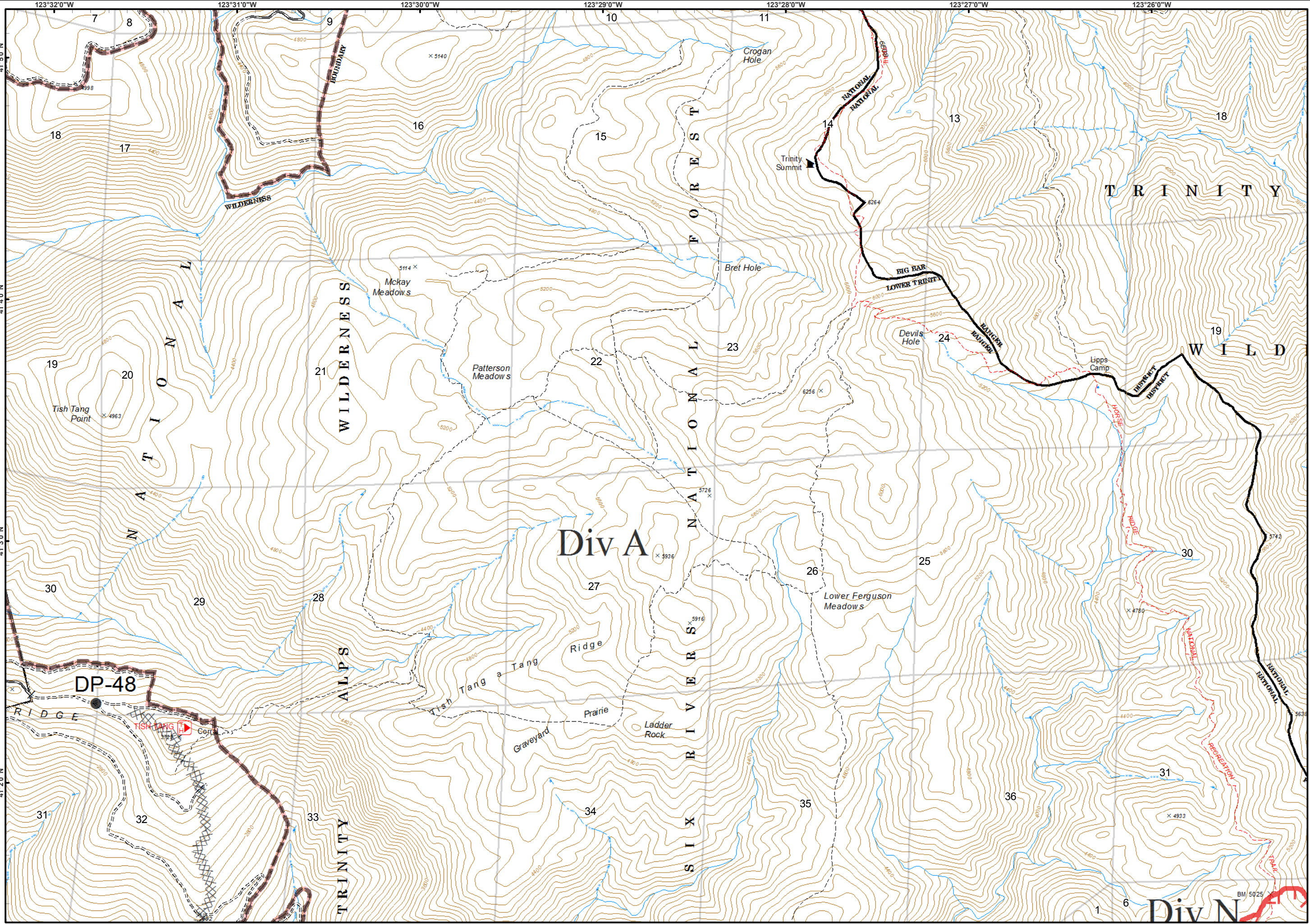
IAP Index



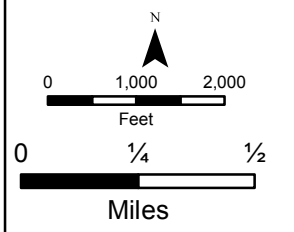
- Highway
- Paved Road
- Hoopa
- Existing Wilderness
- IAP Tiles
- Incident Command Post
- Camp
- Drop Point
- Helispot
- Dip Site
- Mobile Weather Unit
- Repeater
- Water Source
- Division
- Uncontrolled Fire Edge
- Proposed Dozer Line
- Completed Dozer Line
- Completed Line
- Hand Line
- Fire Polygon



	1	2			
3	4	5	6	7	
8	9	10	11	12	
13	14	15	16	17	
	18	19	20	21	
	22	23	24	25	

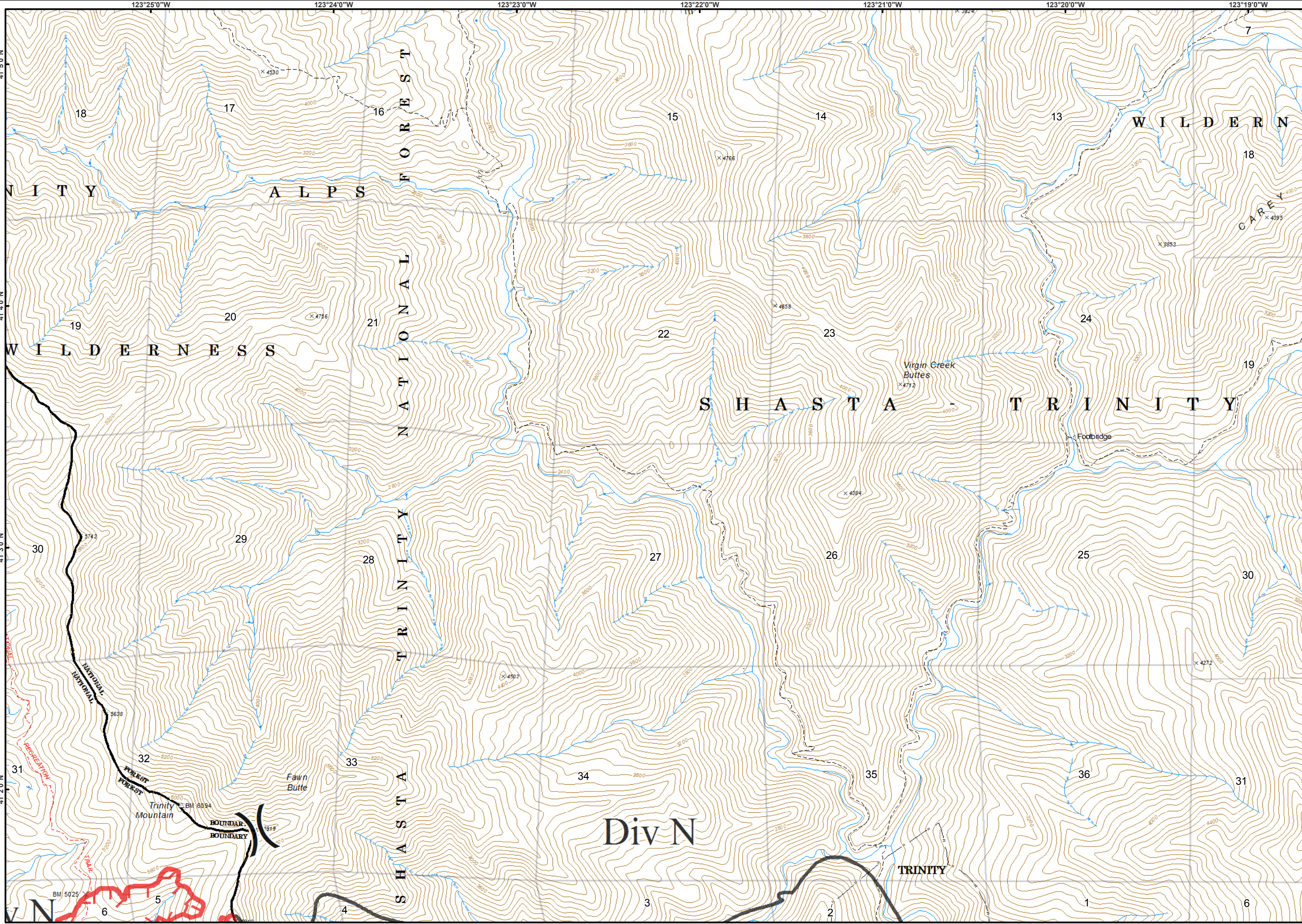


- Drop Point
- ▬ Uncontrolled Fire Edge
- ▬ Completed Dozer Line
- ▭ Section
- ▭ Wilderness



	1	2			
3	4	5	6	7	
8	9	10	11	12	
13	14	15	16	17	
	18	19	20	21	
	22	23	24	25	

Div N



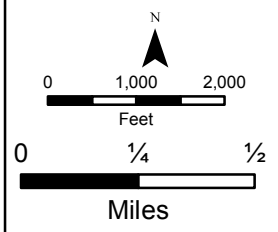
Division

Uncontrolled Fire Edge

Completed Line

Section

Wilderness



	1	2			
3	4	5	6	7	
8	9	10	11	12	
13	14	15	16	17	
	18	19	20	21	
	22	23	24	25	

Div N

TRINITY

BM 5025

Trinity Mountain

Fawn Butte

Virgin Creek Buttes

Footbridge

CAREY

N I T Y
 W I L D E R N E S S
 A L P S
 N A T I O N A L
 S H A S T A
 T R I N I T Y
 W I L D E R N
 C A R E Y

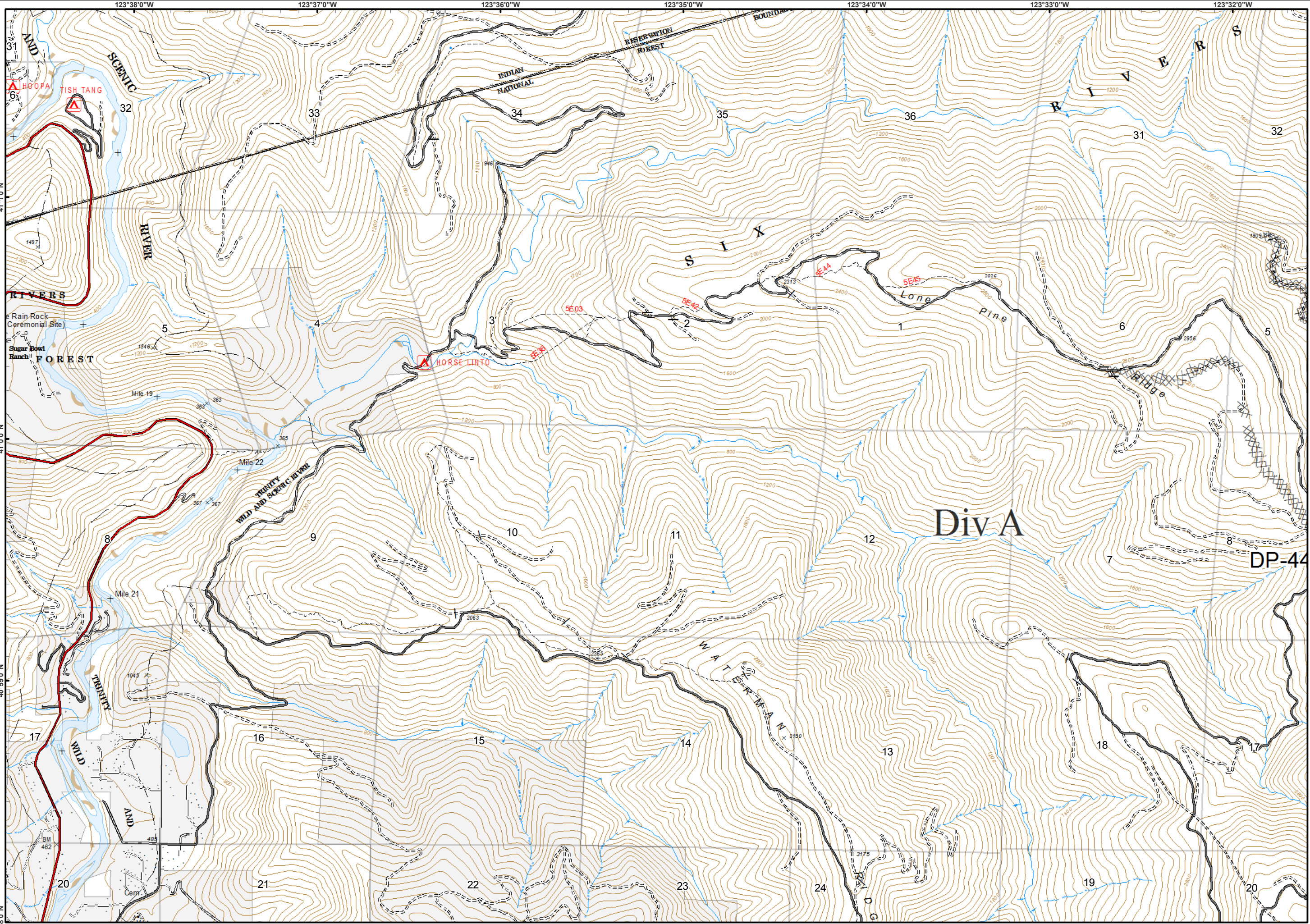
River Complex

CA-SHF-002066

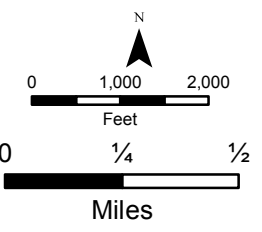
09/15/2015

IAP Tiles

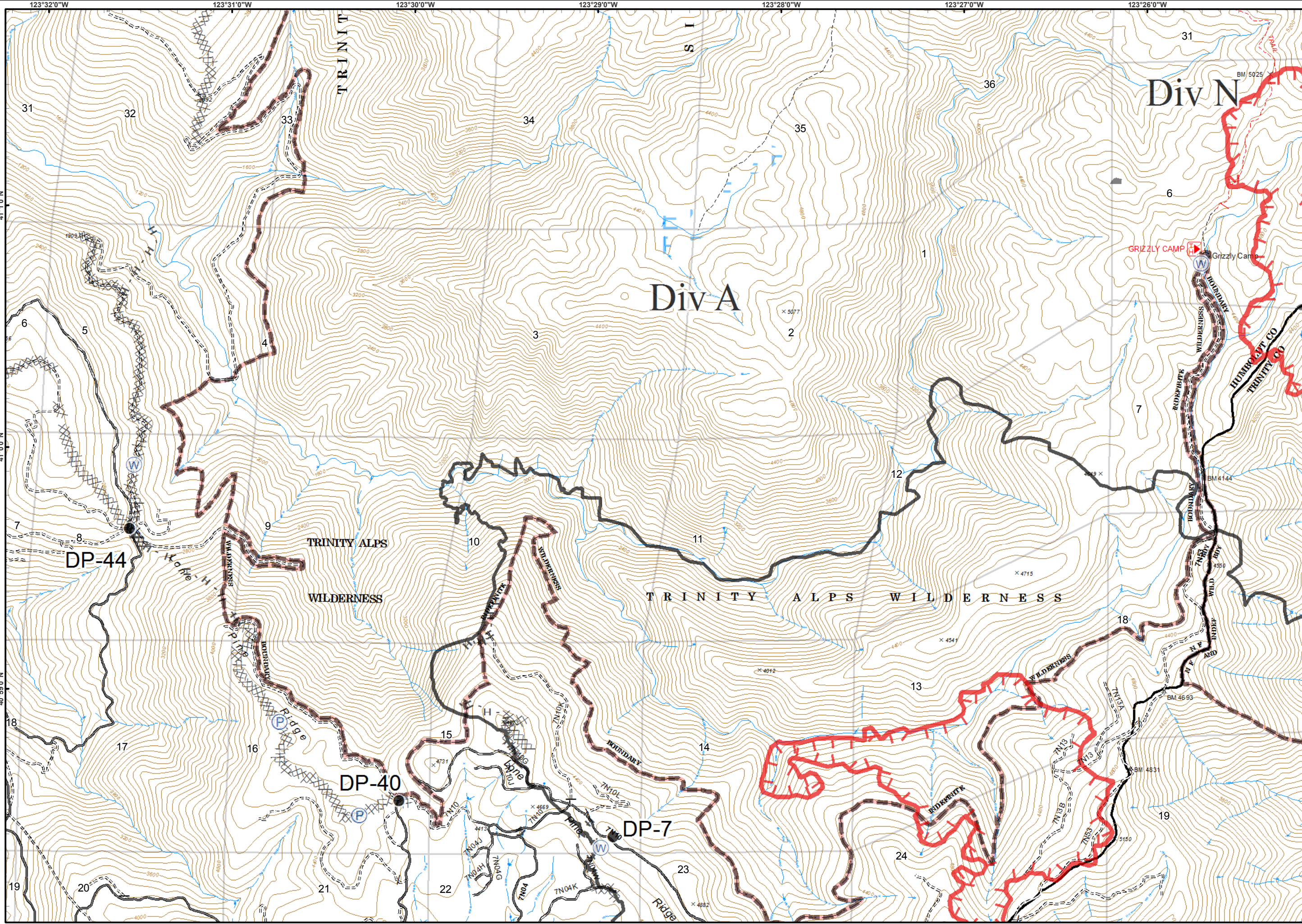
Page - 3



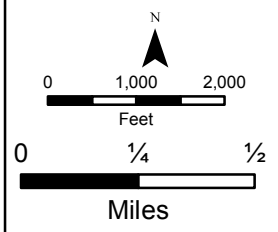
- Drop Point
- XXXX Completed Dozer Line
- Section



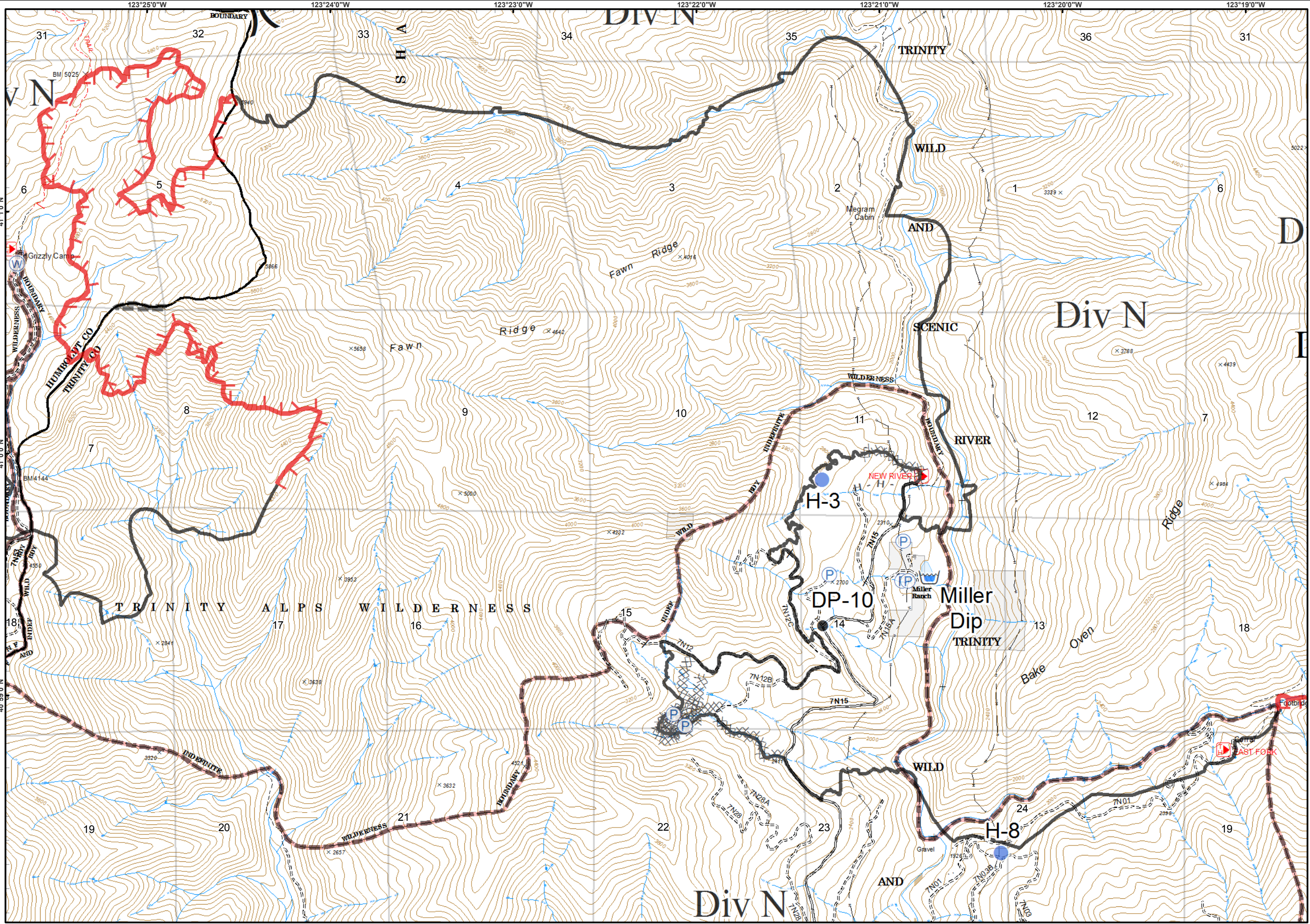
	1	2			
3	4	5	6	7	
8	9	10	11	12	
13	14	15	16	17	
	18	19	20	21	
	22	23	24	25	



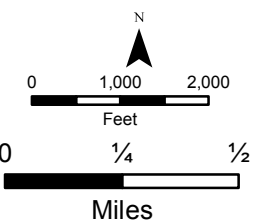
- Drop Point
- Ⓟ Pump
- Ⓜ Water Source
- ▬ Uncontrolled Fire Edge
- ▨ Completed Dozer Line
- ▬ Completed Line
- H - Hand Line
- ▭ Section
- ▨ Wilderness



	1	2			
3	4	5	6	7	
8	9	10	11	12	
13	14	15	16	17	
	18	19	20	21	
	22	23	24	25	



- Drop Point
- Helispot
- Pump
- Retardant/Mud Pit
- Water Source
- Division
- Uncontrolled Fire Edge
- Completed Dozer Line
- Completed Line
- Hand Line
- Section
- Wilderness



1	2	3	4	5	6	7
8	9	10	11	12	13	14
15	16	17	18	19	20	21
22	23	24	25	26	27	28

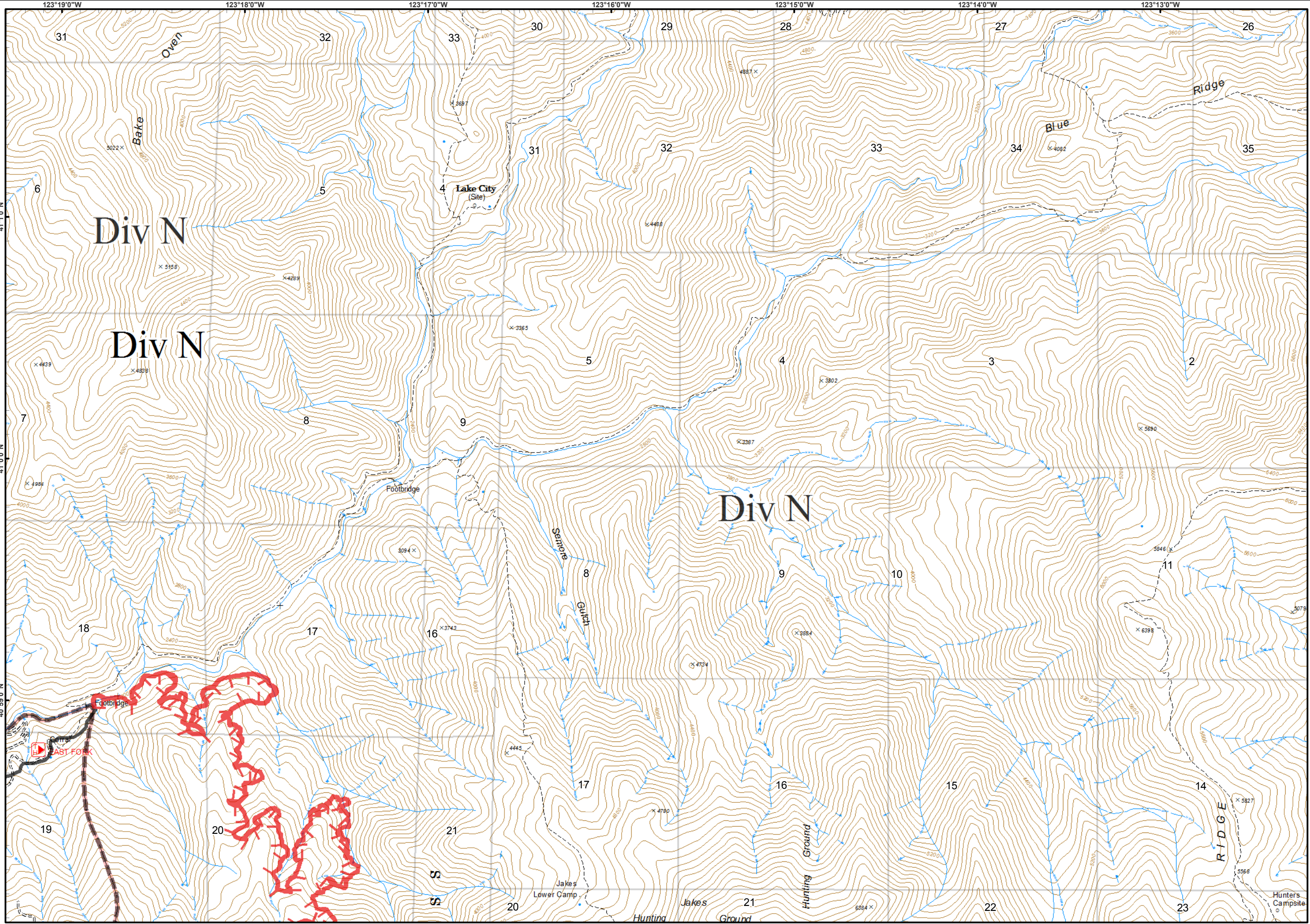
River Complex

CA-SHF-002066

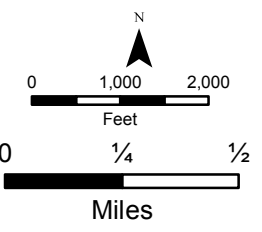
09/15/2015

IAP Tiles

Page - 6



- Uncontrolled Fire Edge
- Completed Line
- Section
- Wilderness



	1	2		
3	4	5	6	7
8	9	10	11	12
13	14	15	16	17
18	19	20	21	
22	23	24	25	

River Complex

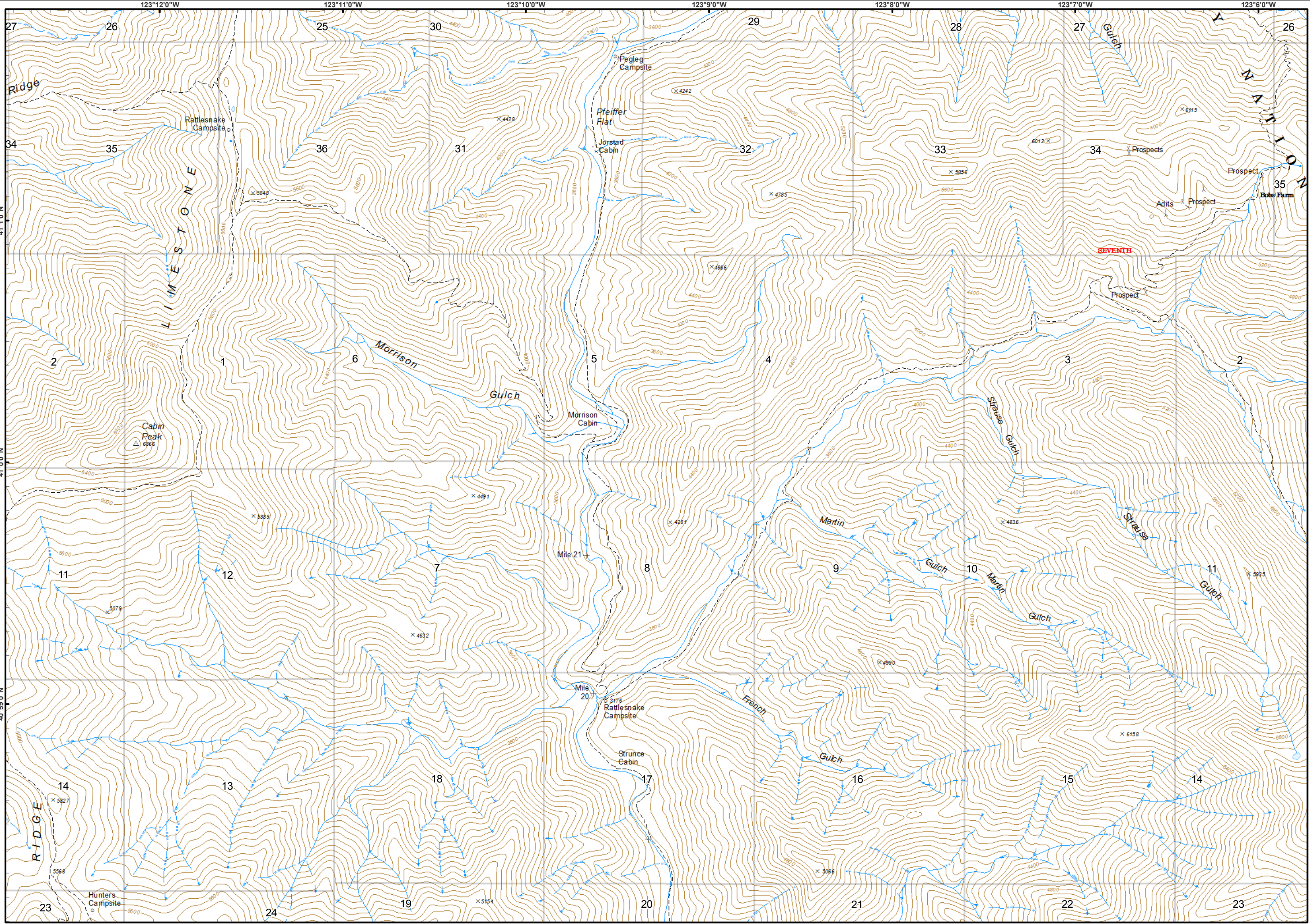
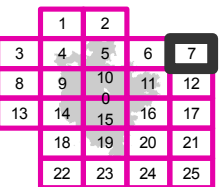
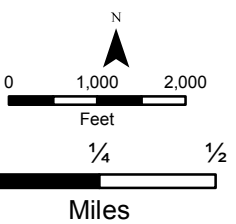
CA-SHF-002066

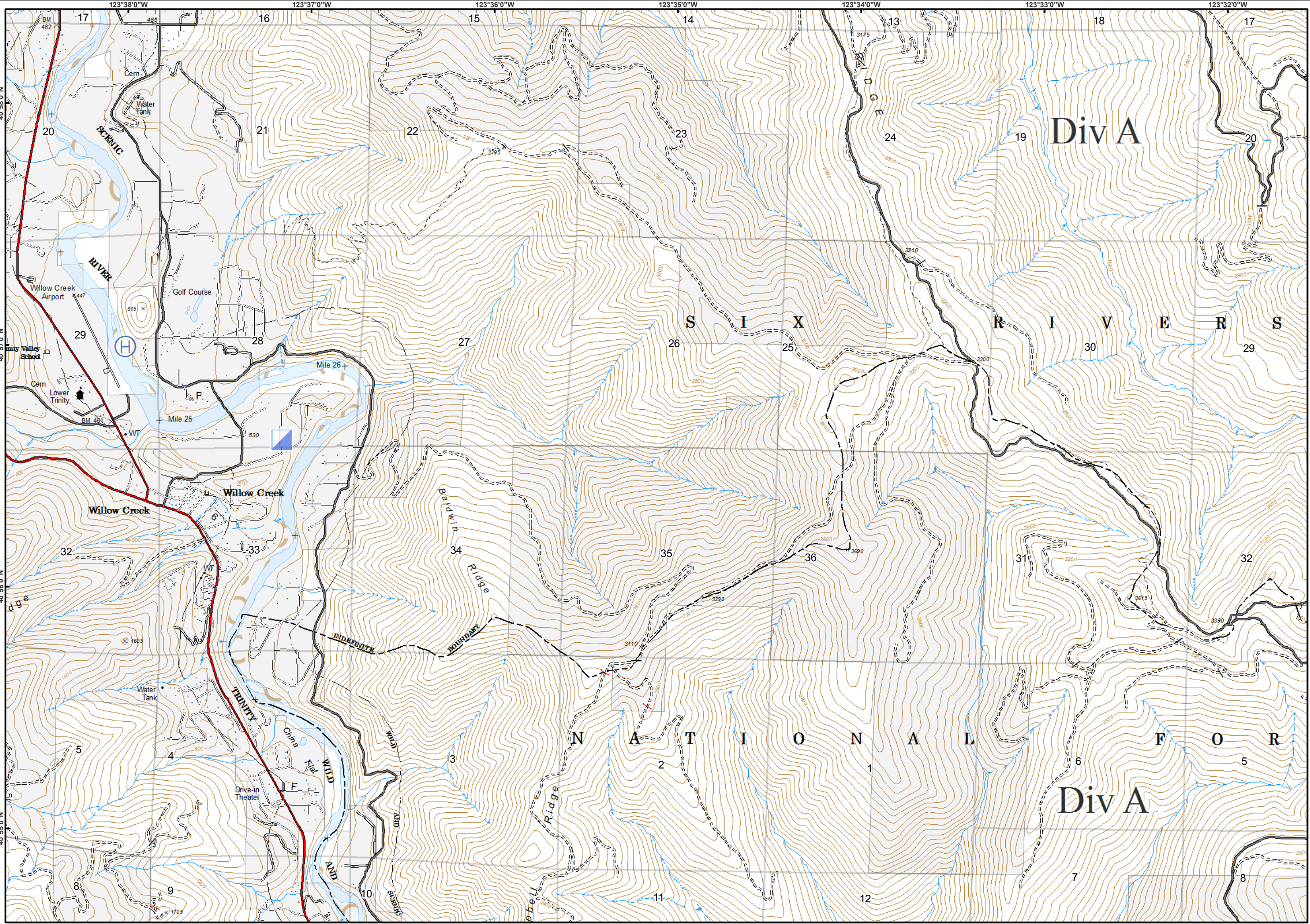
09/15/2015

IAP Tiles

Page - 7

Section
Wilderness

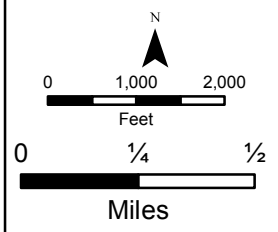




Helibase

Incident Command Post

Section



	1	2			
3	4	5	6	7	
8	9	10	11	12	
13	14	15	16	17	
	18	19	20	21	
	22	23	24	25	

River Complex

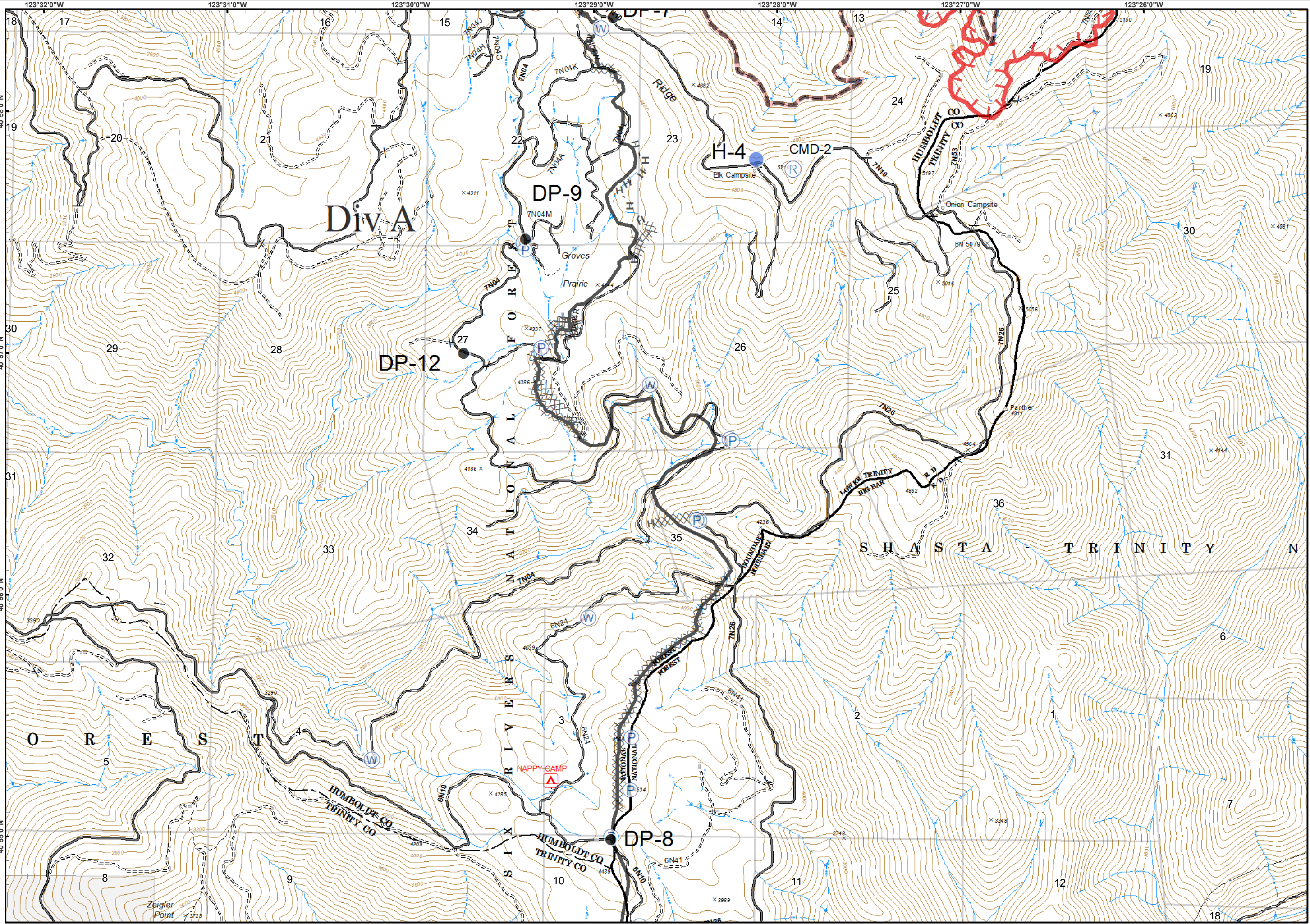
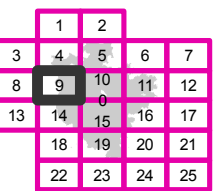
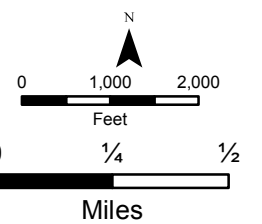
CA-SHF-002066

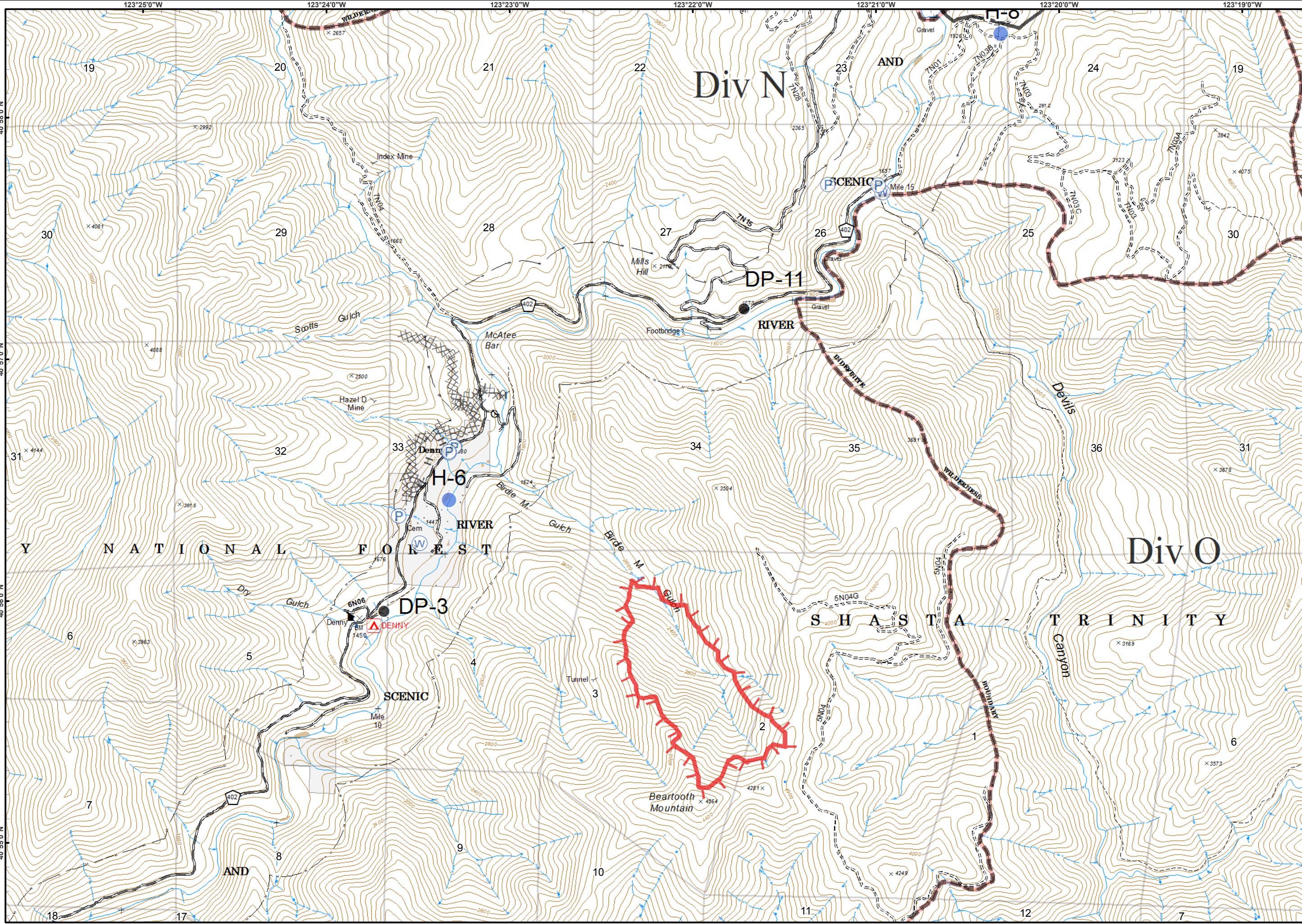
09/15/2015

IAP Tiles

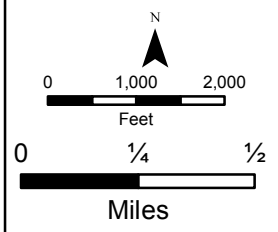
Page - 9

- Drop Point
- Helispot
- P Pump
- R Repeater
- W Water Source
- Uncontrolled Fire Edge
- Completed Dozer Line
- Completed Line
- H - Hand Line
- Section
- Wilderness

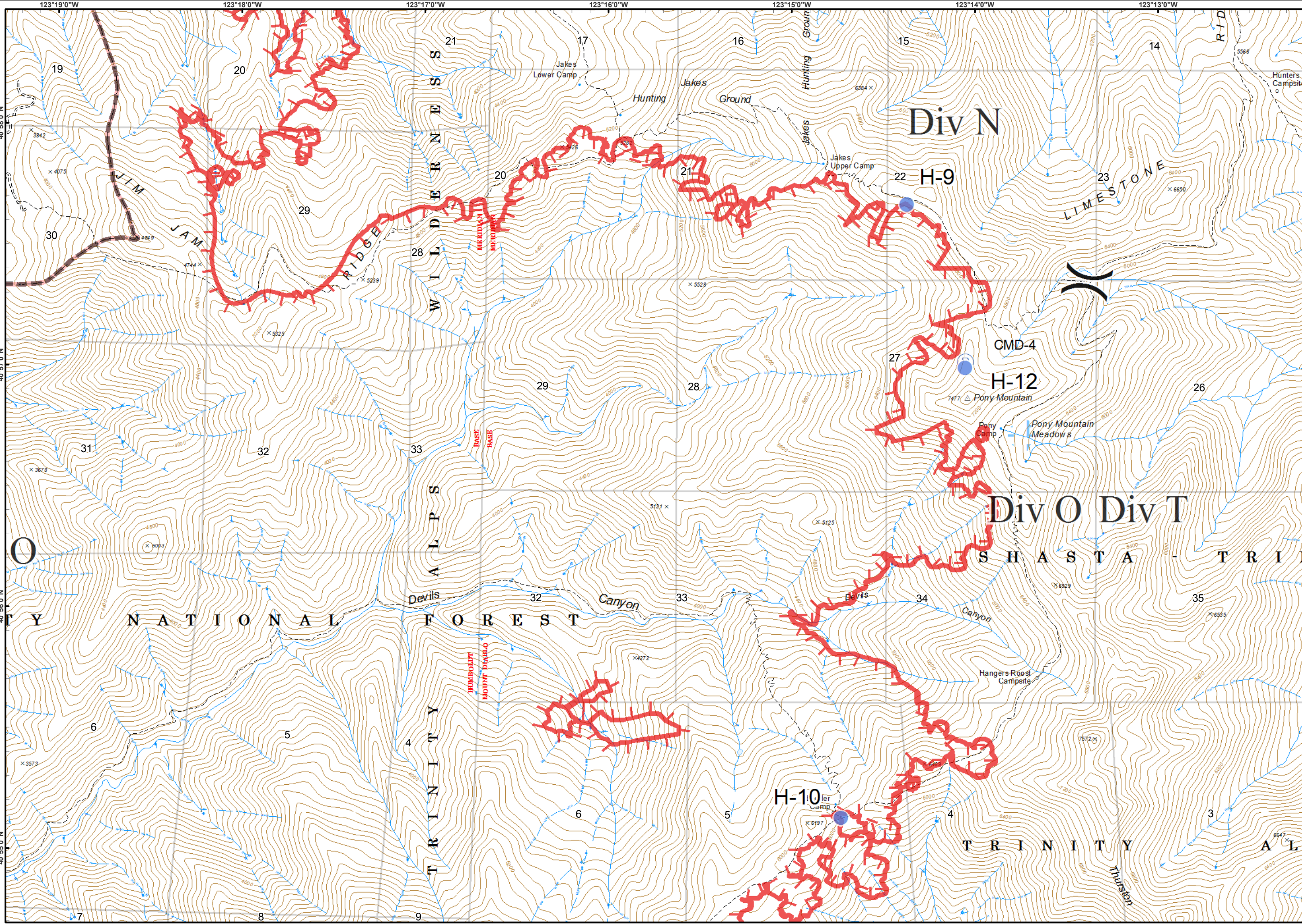




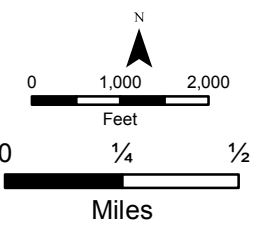
- Drop Point
- Helispot
- Ⓟ Pump
- Ⓜ Water Source
- ▬ Uncontrolled Fire Edge
- ▬ Completed Dozer Line
- ▬ Completed Line
- H - Hand Line
- ▭ Section
- ▭ Wilderness



1	2			
3	4	5	6	7
8	9	10	11	12
13	14	15	16	17
18	19	20	21	
22	23	24	25	



- Helispot
- R Repeater
-) Division
- Uncontrolled Fire Edge
- Section
- Wilderness



1	2
3	4
8	9
13	14
18	19
22	23
5	6
10	11
15	16
20	21
24	25

River Complex

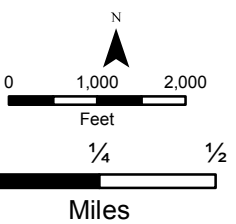
CA-SHF-002066

09/15/2015

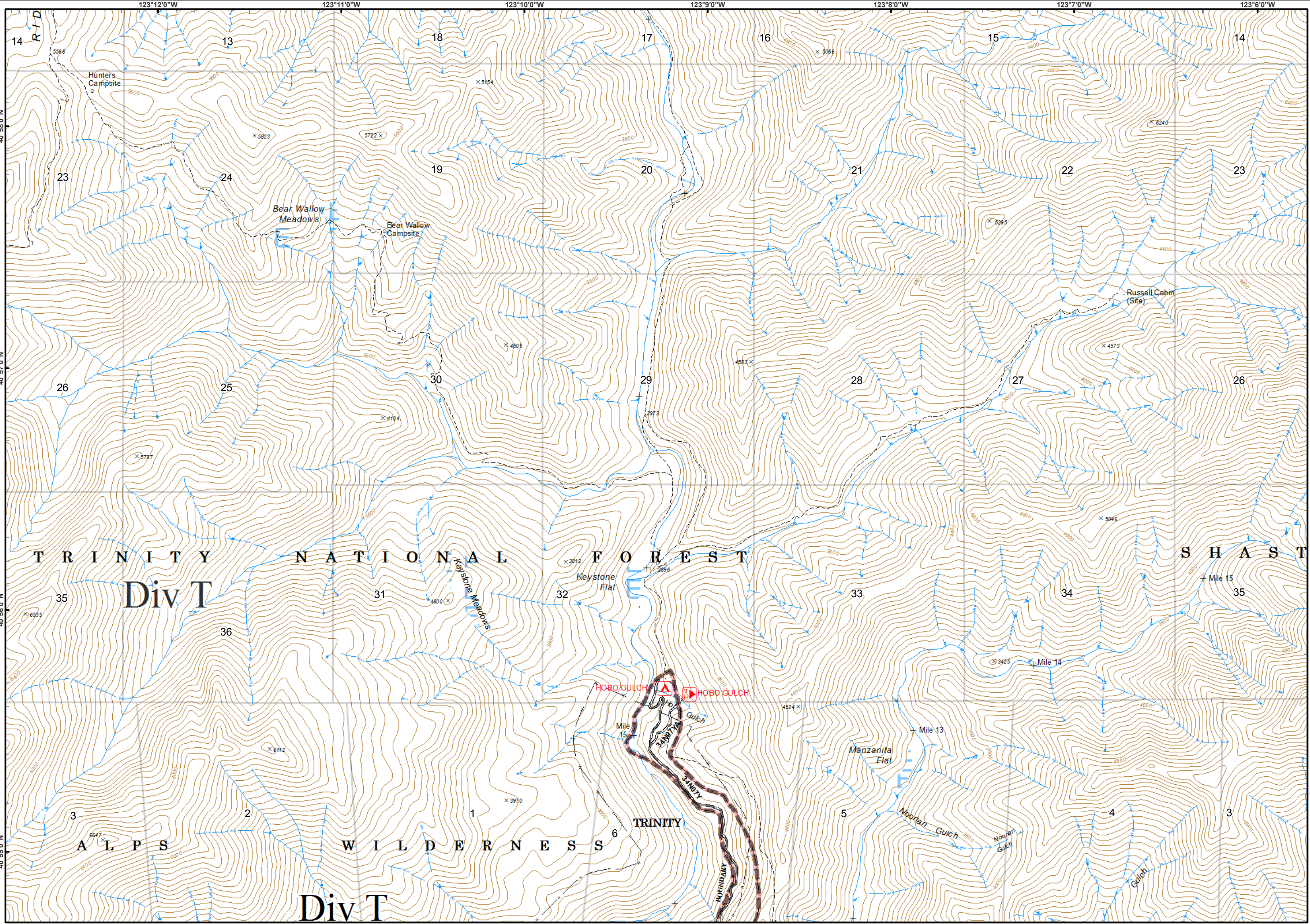
IAP Tiles

Page - 12

Section
Wilderness



1	2			
3	4	5	6	7
8	9	10	11	12
13	14	15	16	17
18	19	20	21	
22	23	24	25	



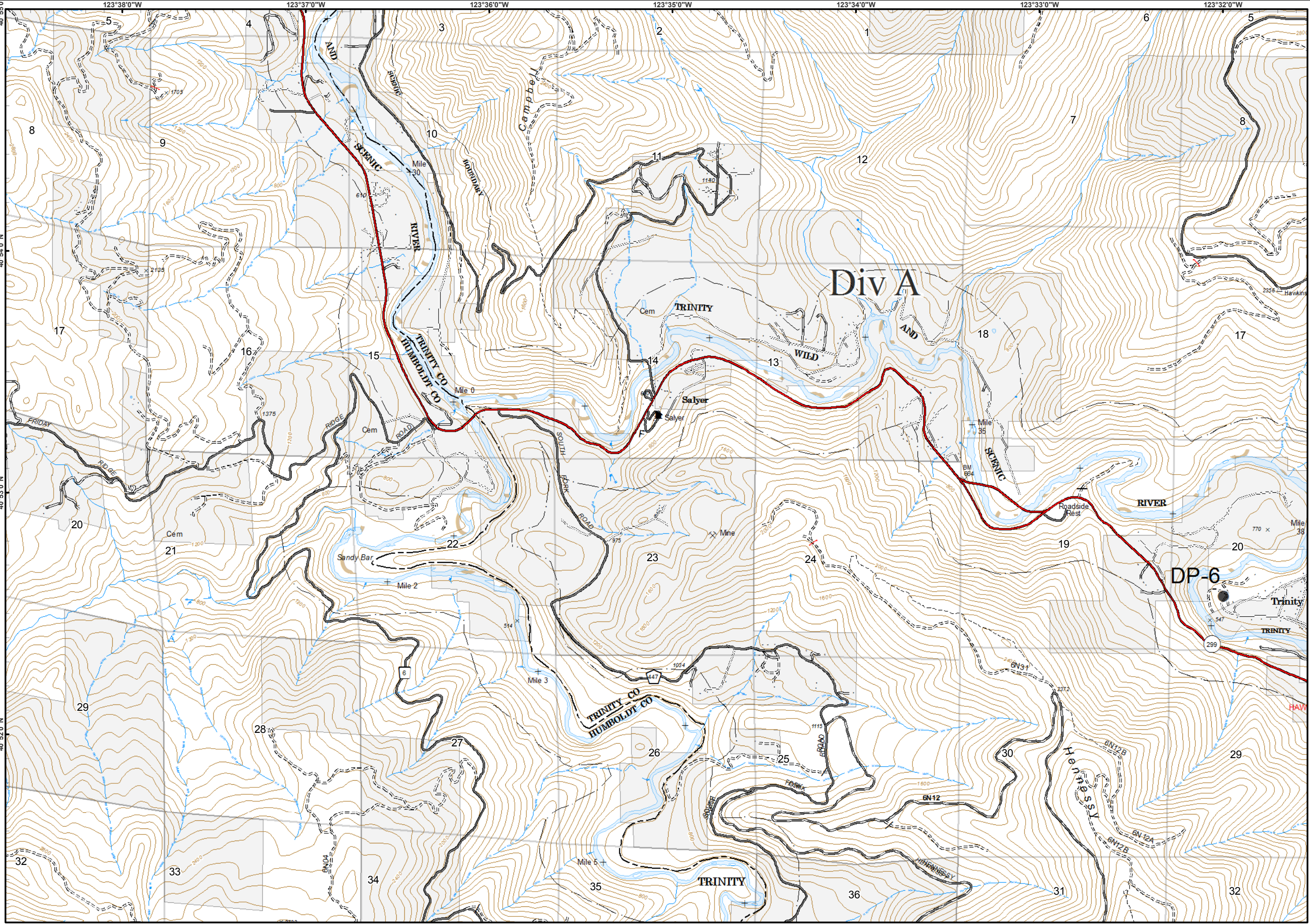
River Complex

CA-SHF-002066

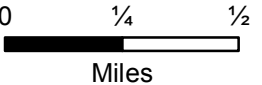
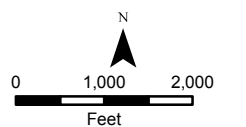
09/15/2015

IAP Tiles

Page - 13



● Drop Point
□ Section



	1	2			
3	4	5	6	7	
8	9	10	11	12	
13	14	15	16	17	
18	19	20	21		
22	23	24	25		

River Complex

CA-SHF-002066

09/15/2015

IAP Tiles

Page - 14

● Drop Point

● Helispot

WX Mobile Weather Unit

P Pump

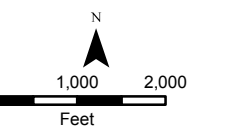
W Water Source

XXXX Completed Dozer Line

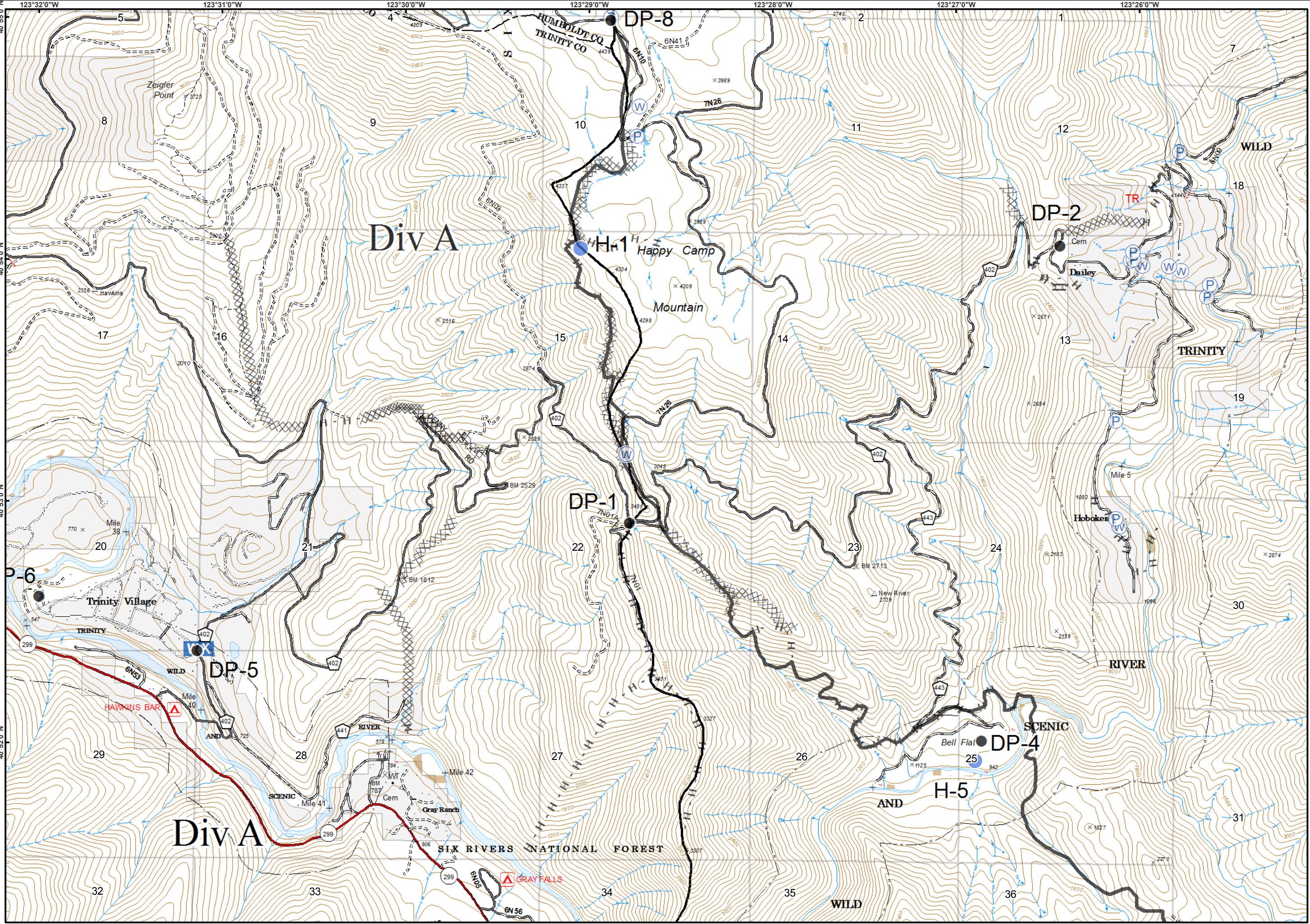
— Completed Line

H - Hand Line

□ Section



	1	2			
3	4	5	6	7	
8	9	10	11	12	
13	14	15	16	17	
18	19	20	21		
22	23	24	25		



Div A

Div A

DP-8

DP-1

DP-2

DP-5

DP-4

H-1

H-5

Happy Camp

Mountain

Trinity Village

Hoboken

Gray Ranch

SIX RIVERS NATIONAL FOREST

GRAY FALLS

HUMBOLDT CO.
TRINITY CO.

WILD

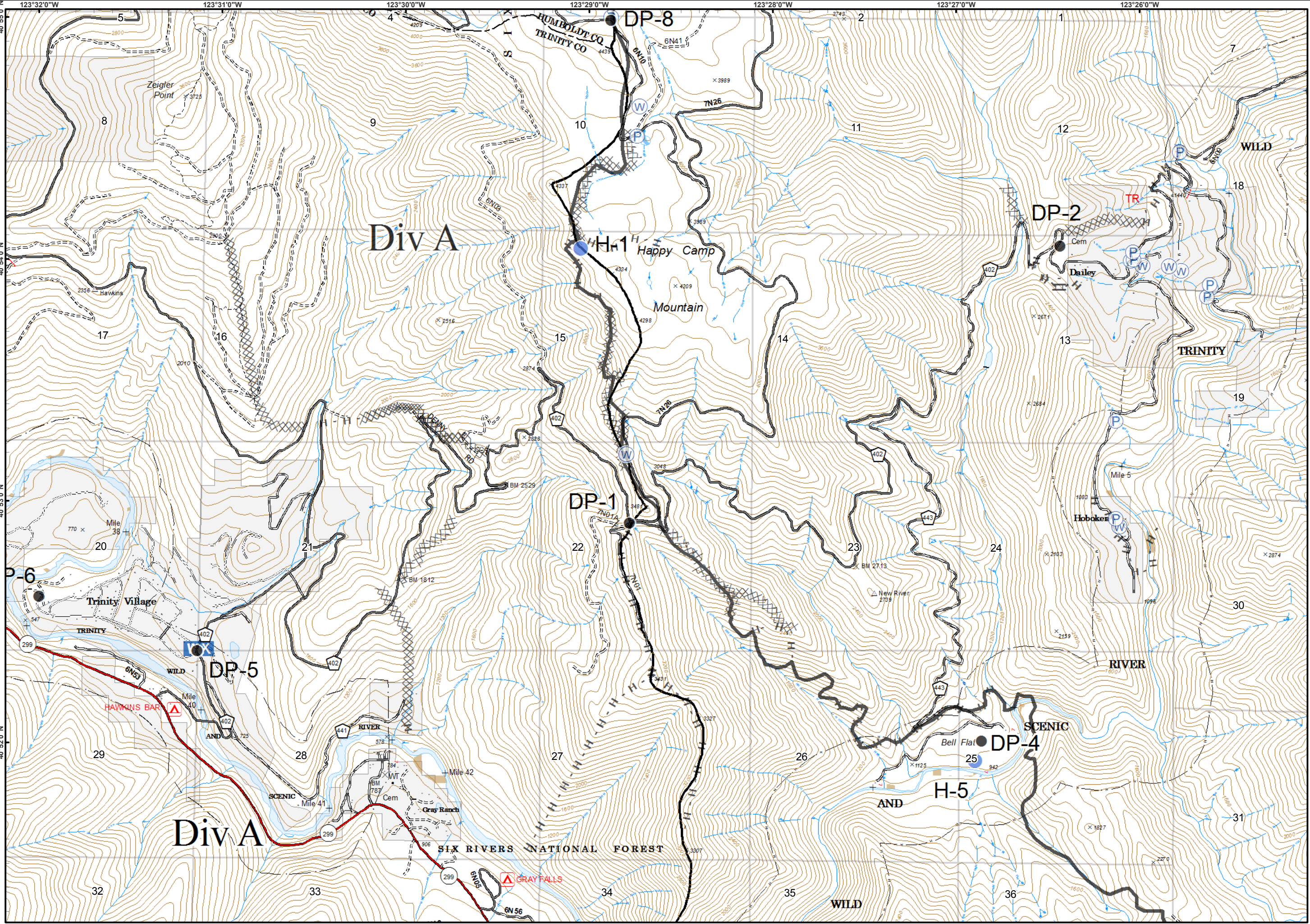
TRINITY

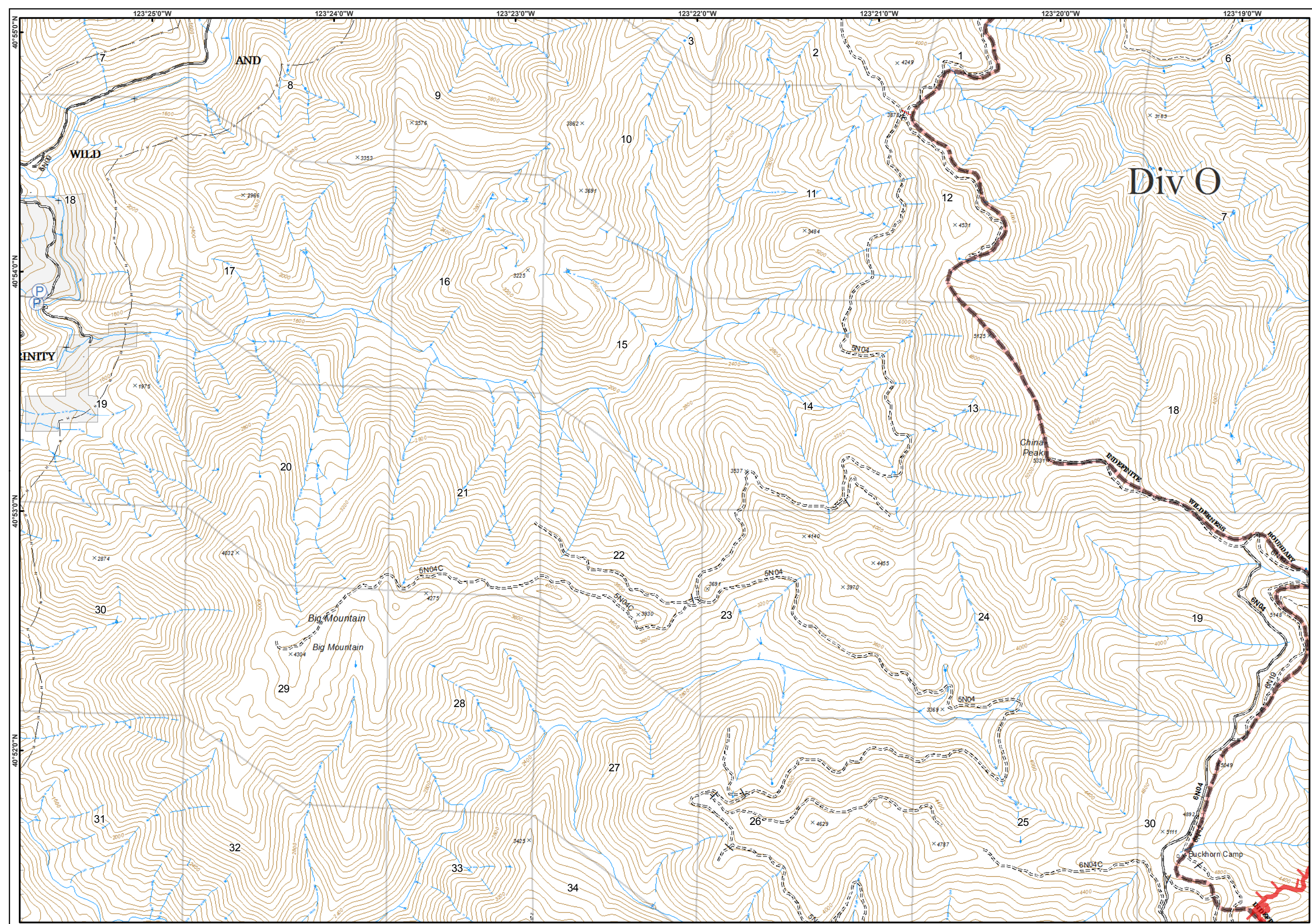
RIVER

SCENIC

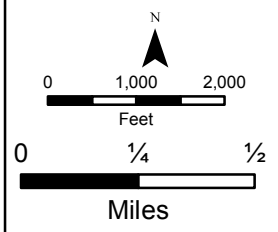
AND

WILD





- Pump
- Water Source
- Uncontrolled Fire Edge
- Section
- Wilderness



	1	2			
3	4	5	6	7	
8	9	10	11	12	
13	14	15	16	17	
18	19	20	21		
22	23	24	25		




River Complex

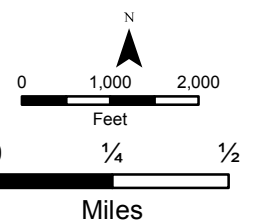
CA-SHF-002066

09/15/2015

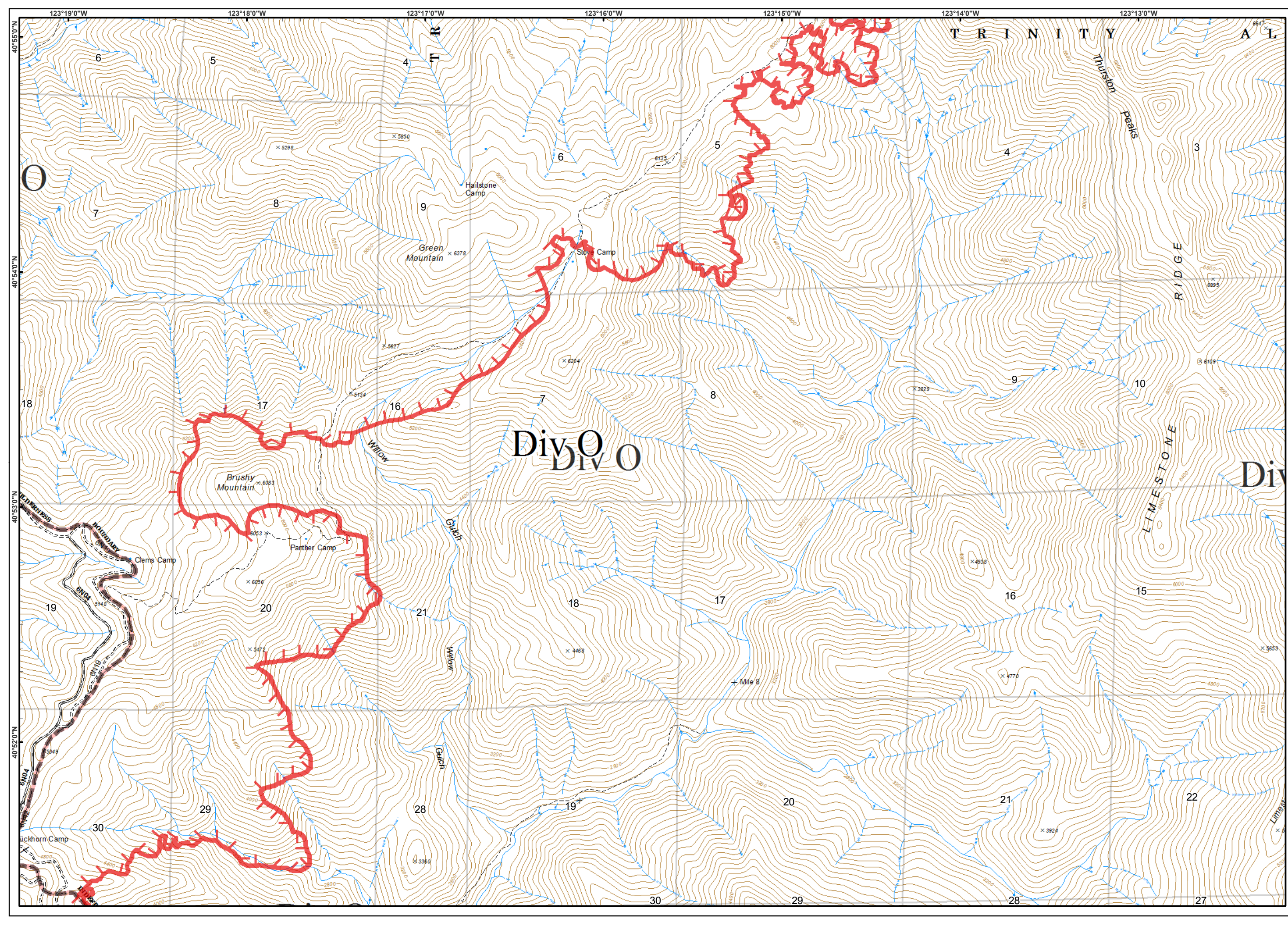
IAP Tiles

Page - 16

-  Uncontrolled Fire Edge
-  Section
-  Wilderness



1	2				
3	4	5	6	7	
8	9	10	11	12	
13	14	15	16	17	
18	19	20	21		
22	23	24	25		



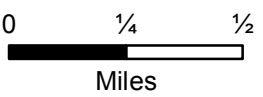
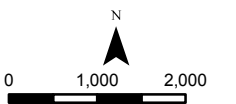
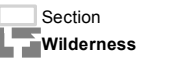
River Complex

CA-SHF-002066

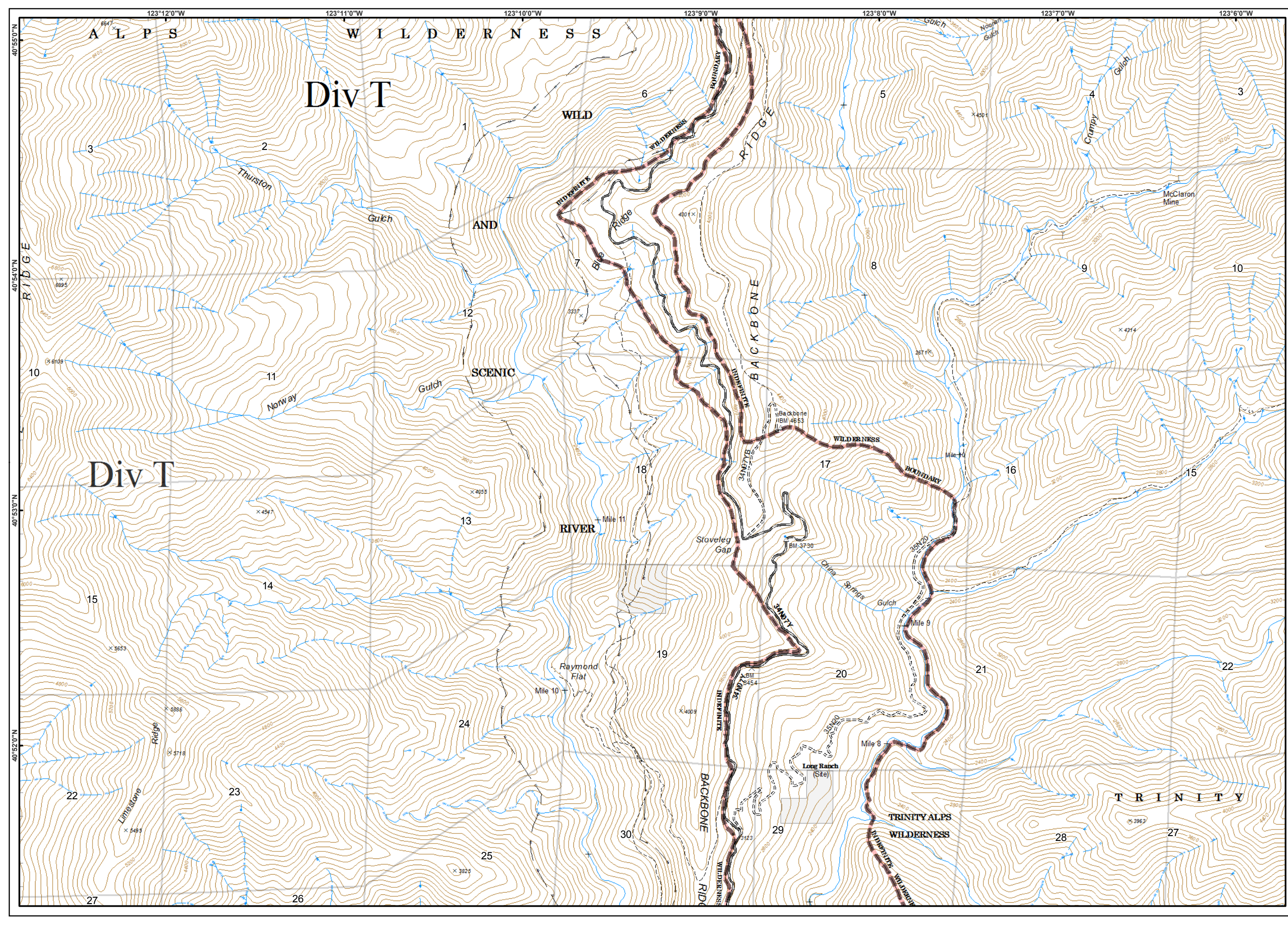
09/15/2015










IAP Tiles

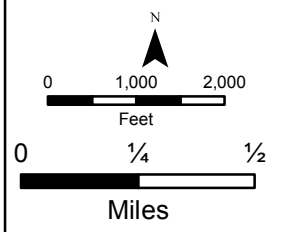
Page - 17



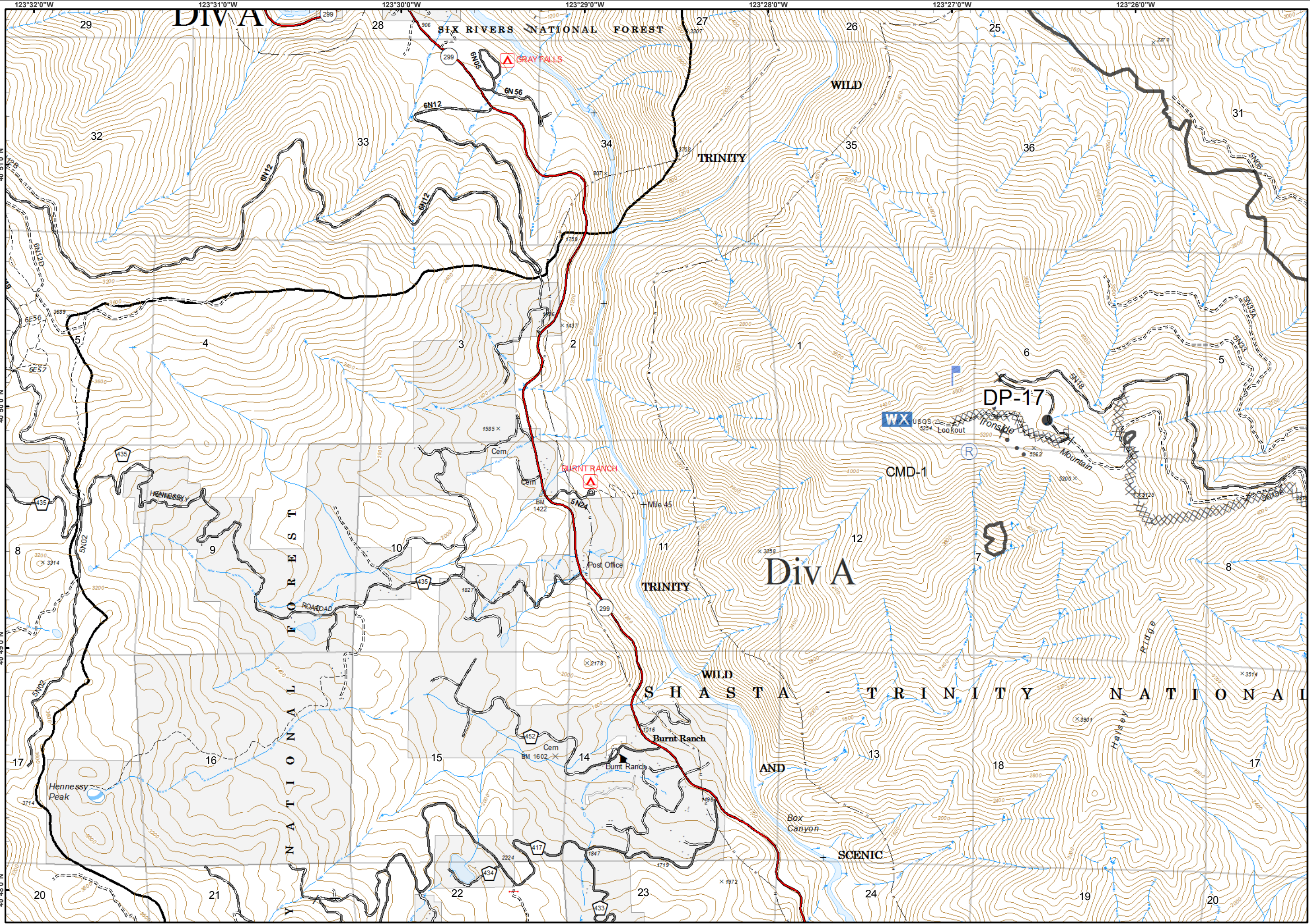
1	2				
3	4	5	6	7	
8	9	10	11	12	
13	14	15	16	17	
18	19	20	21		
22	23	24	25		



-  Drop Point
-  Lookout
-  Mobile Weather Unit
-  Repeater
-  Completed Dozer Line
-  Completed Line
-  Hand Line
-  Proposed Dozer Line
-  Section



1	2			
3	4	5	6	7
8	9	10	11	12
13	14	15	16	17
18	19	20	21	
22	23	24	25	



River Complex

CA-SHF-002066

09/15/2015

IAP Tiles

Page - 19

● Drop Point

Ⓟ Pump

) Division

— Uncontrolled Fire Edge

XXXX Completed Dozer Line

— Completed Line

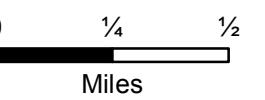
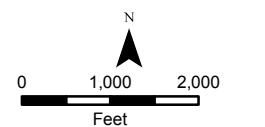
H - Hand Line

Λ Line Break Completed

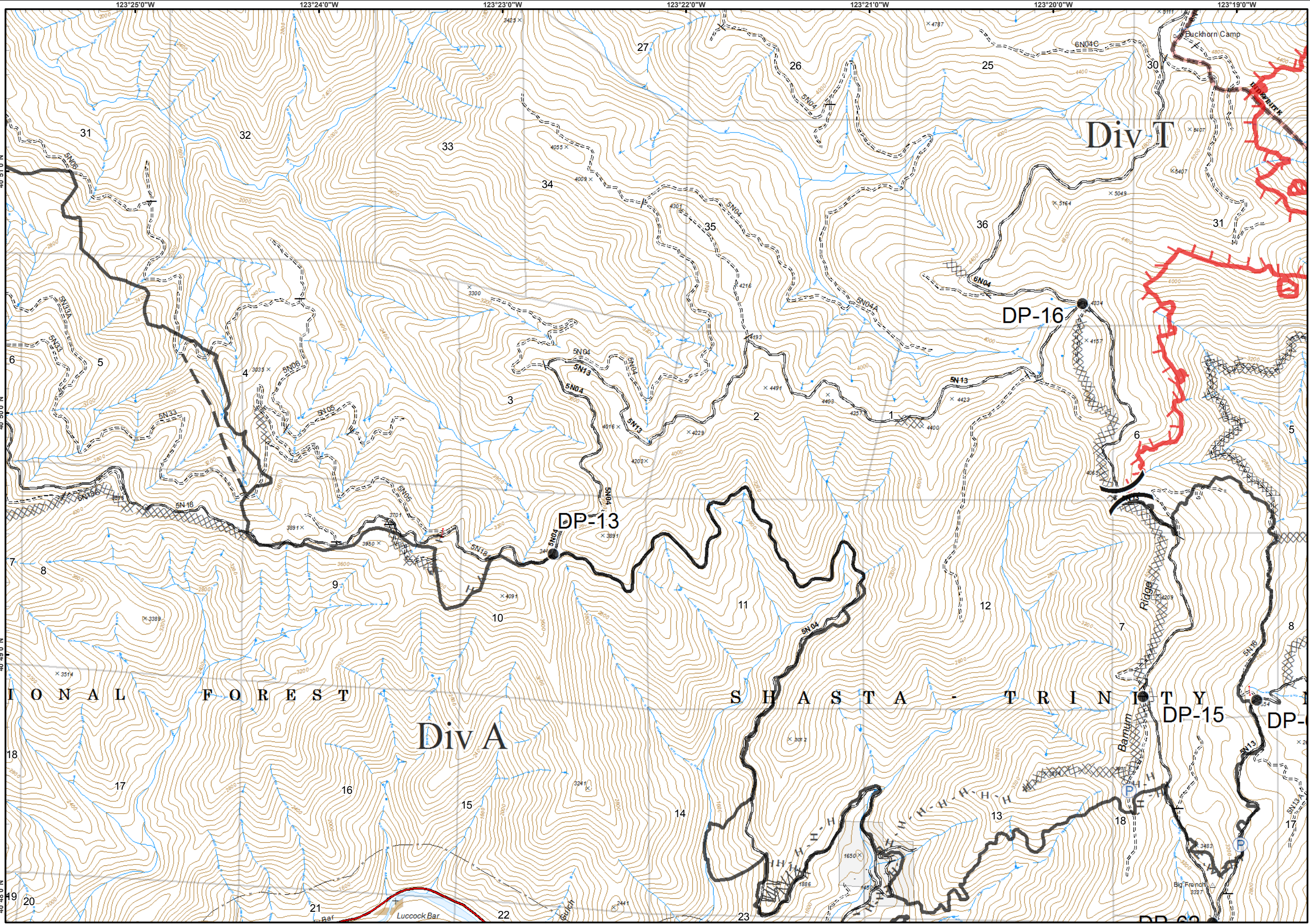
— Planned Fire Line

▭ Section

▭ Wilderness



1	2			
3	4	5	6	7
8	9	10	11	12
13	14	15	16	17
18	19	20	21	
22	23	24	25	



River Complex

CA-SHF-002066

09/15/2015

IAP Tiles

Page - 20

● Drop Point

● Helispot

P Pump

) Division

Uncontrolled Fire Edge

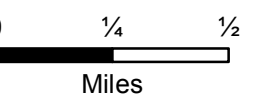
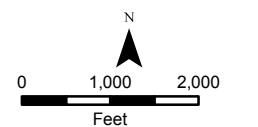
Completed Dozer Line

Completed Line

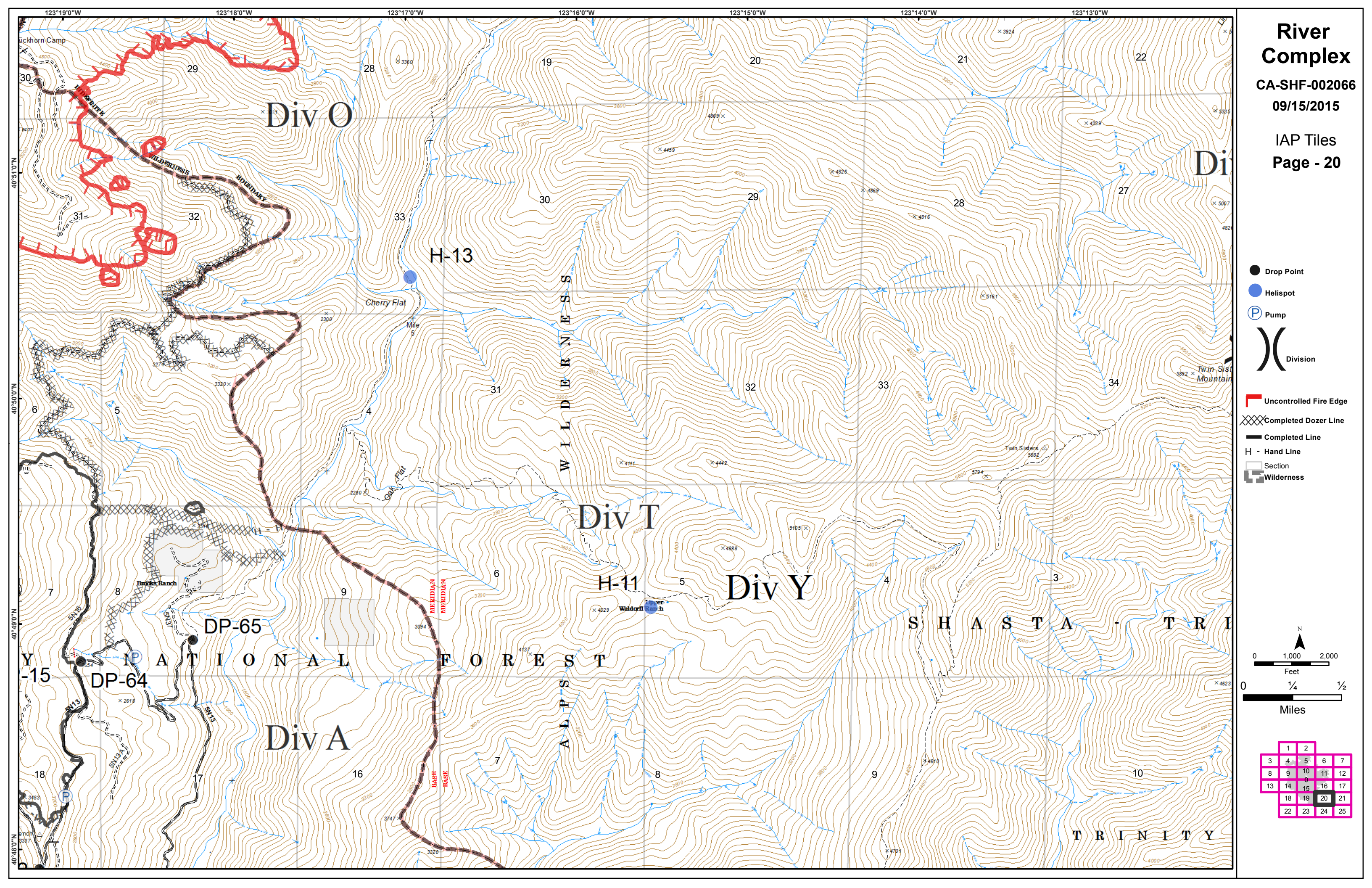
H - Hand Line

Section

Wilderness



1	2				
3	4	5	6	7	
8	9	10	11	12	
13	14	15	16	17	
18	19	20	21		
22	23	24	25		



River Complex

CA-SHF-002066

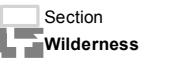
09/15/2015

IAP Tiles

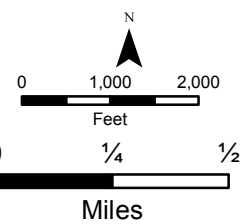
Page - 21



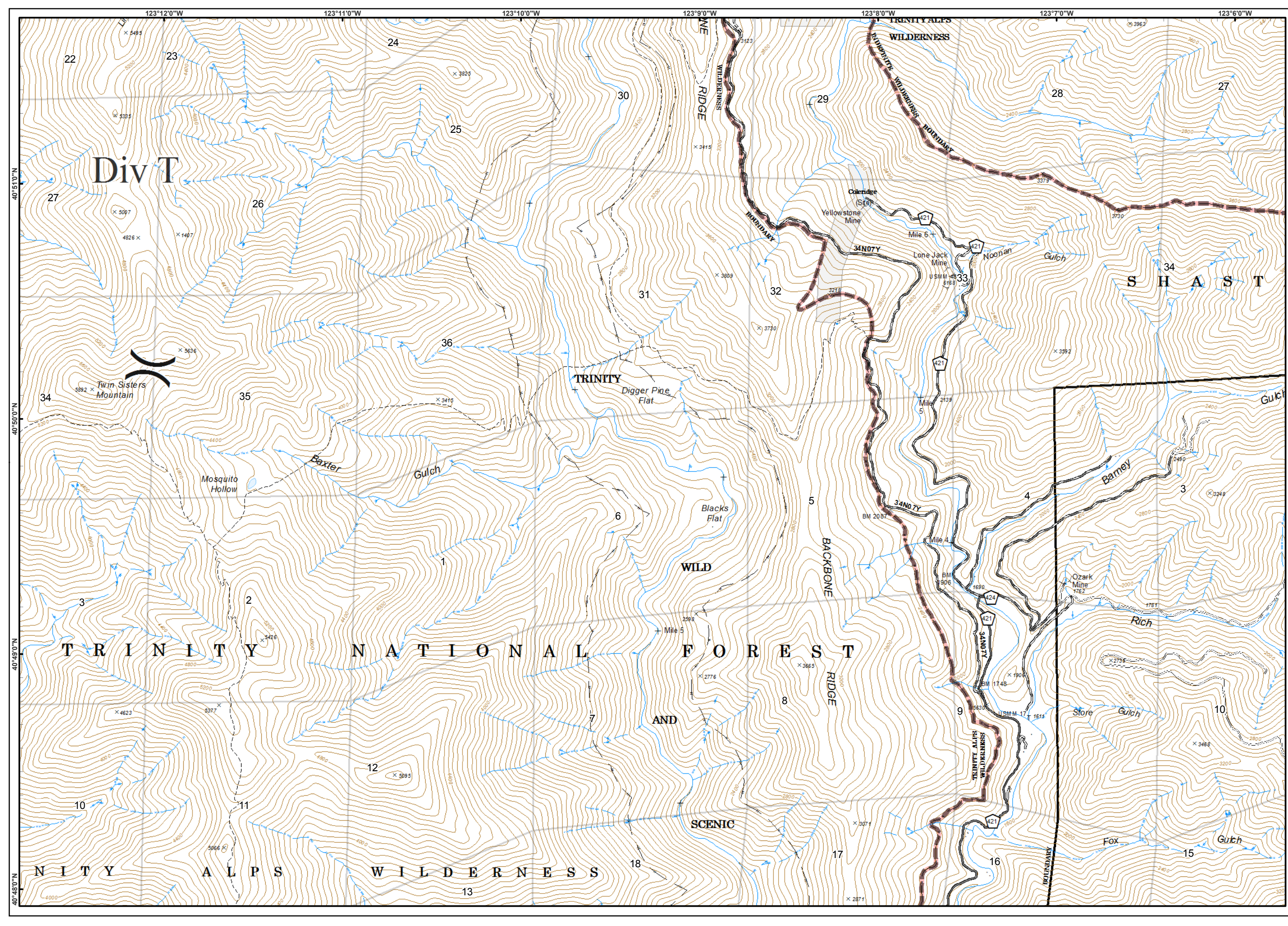
Division



Section
Wilderness



	1	2			
3	4	5	6	7	
8	9	10	11	12	
13	14	15	16	17	
	18	19	20	21	
	22	23	24	25	



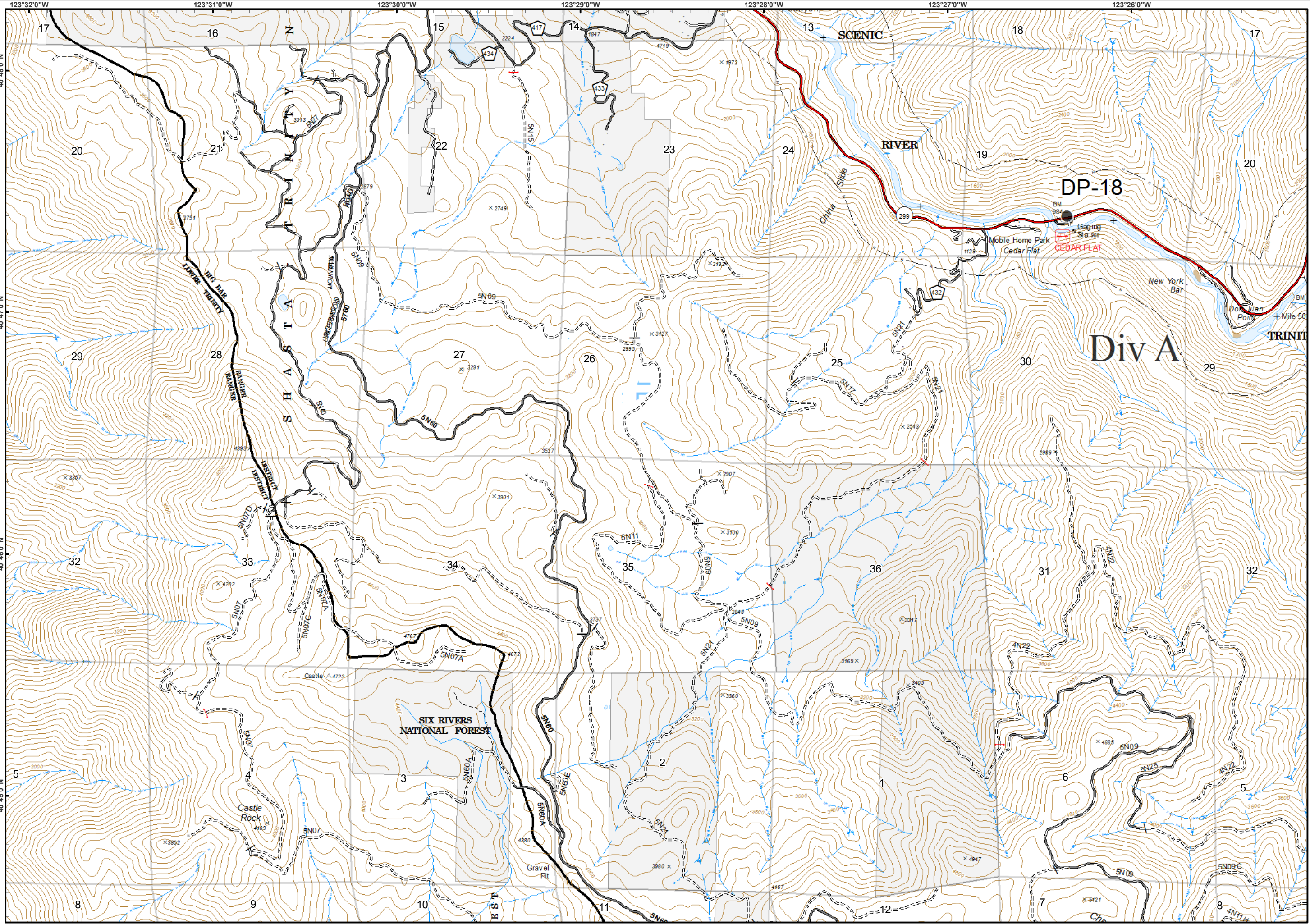
River Complex

CA-SHF-002066

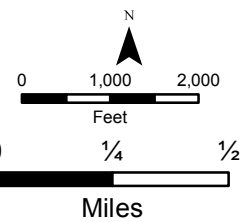
09/15/2015

IAP Tiles

Page - 22



● Drop Point
□ Section



	1	2			
3	4	5	6	7	
8	9	10	11	12	
13	14	15	16	17	
	18	19	20	21	
	22	23	24	25	





River Complex




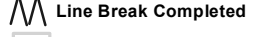

CA-SHF-002066

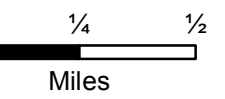
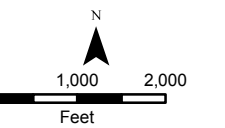
09/15/2015

IAP Tiles

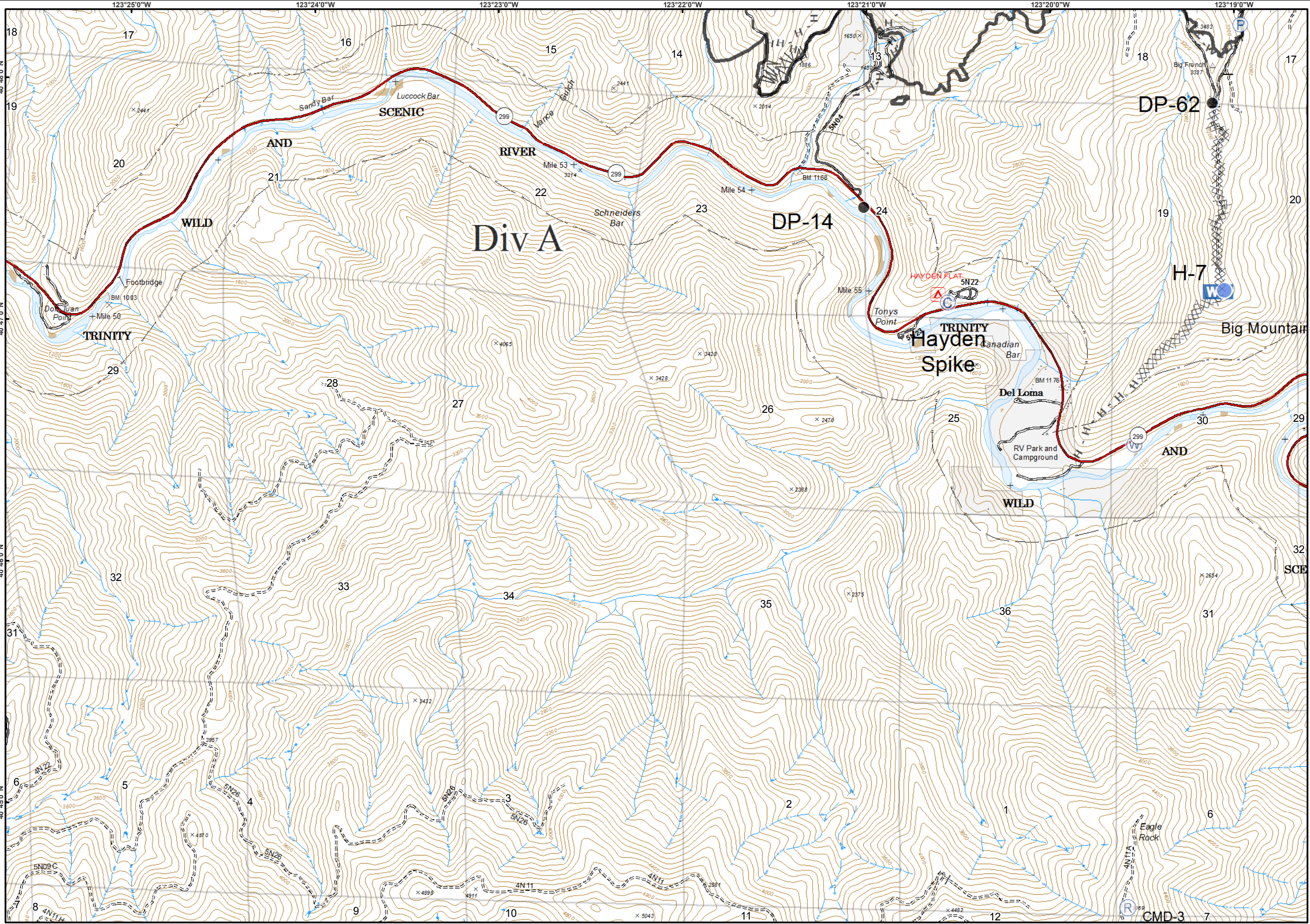
Page - 23

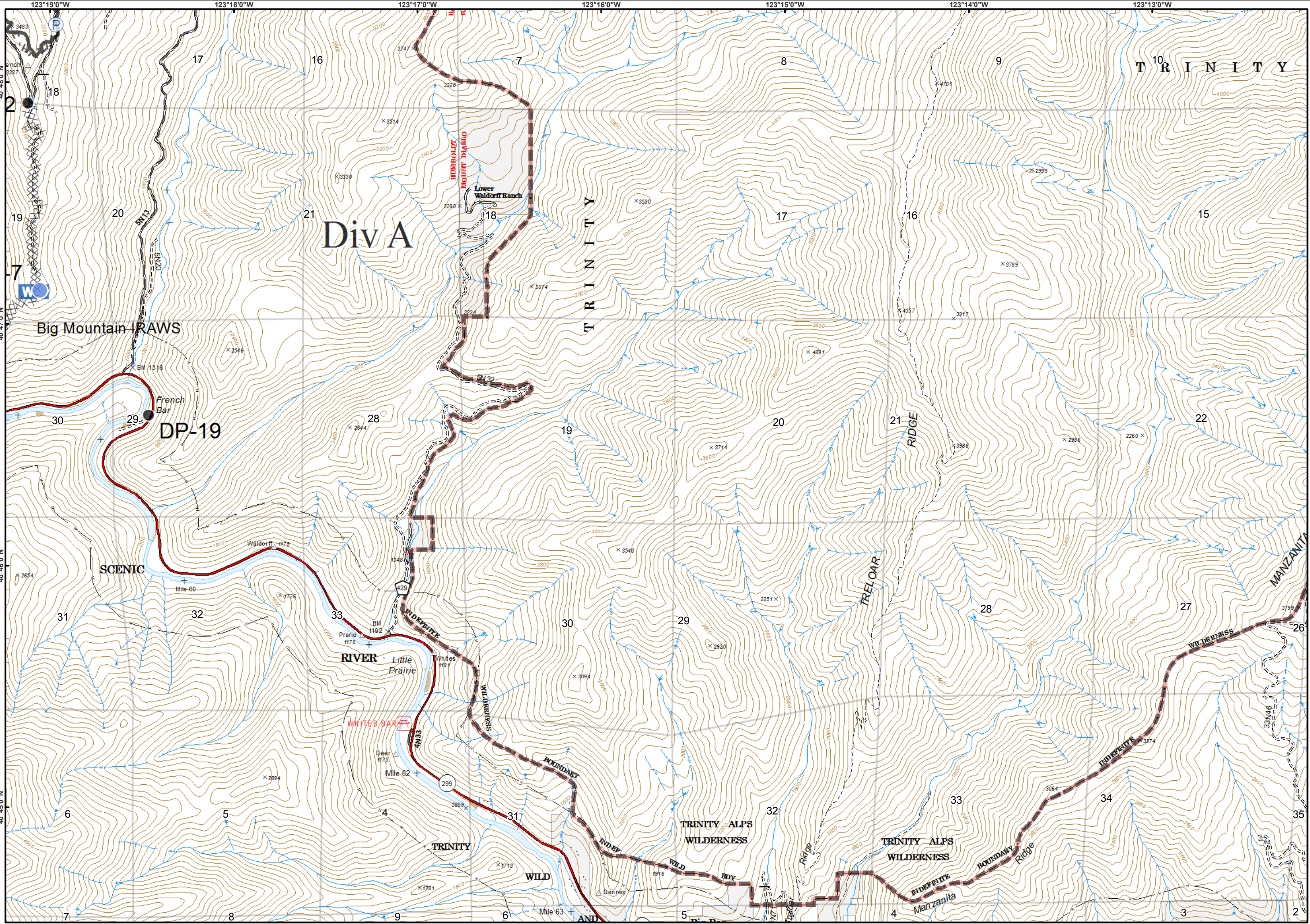
-  Camp
-  Drop Point
-  Helispot
-  Mobile Weather Unit
-  Pump
-  Repeater
-  Water Source

-  Completed Dozer Line
-  Completed Line
-  Hand Line
-  Line Break Completed
-  Section

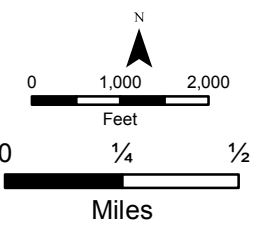


	1	2			
3	4	5	6	7	
8	9	10	11	12	
13	14	15	16	17	
18	19	20	21		
22	23	24	25		





- Drop Point
- Helispot
- Mobile Weather Unit
- Pump
- Completed Dozer Line
- Completed Line
- Hand Line
- Section
- Wilderness



1	2			
3	4	5	6	7
8	9	10	11	12
13	14	15	16	17
18	19	20	21	
22	23	24	25	

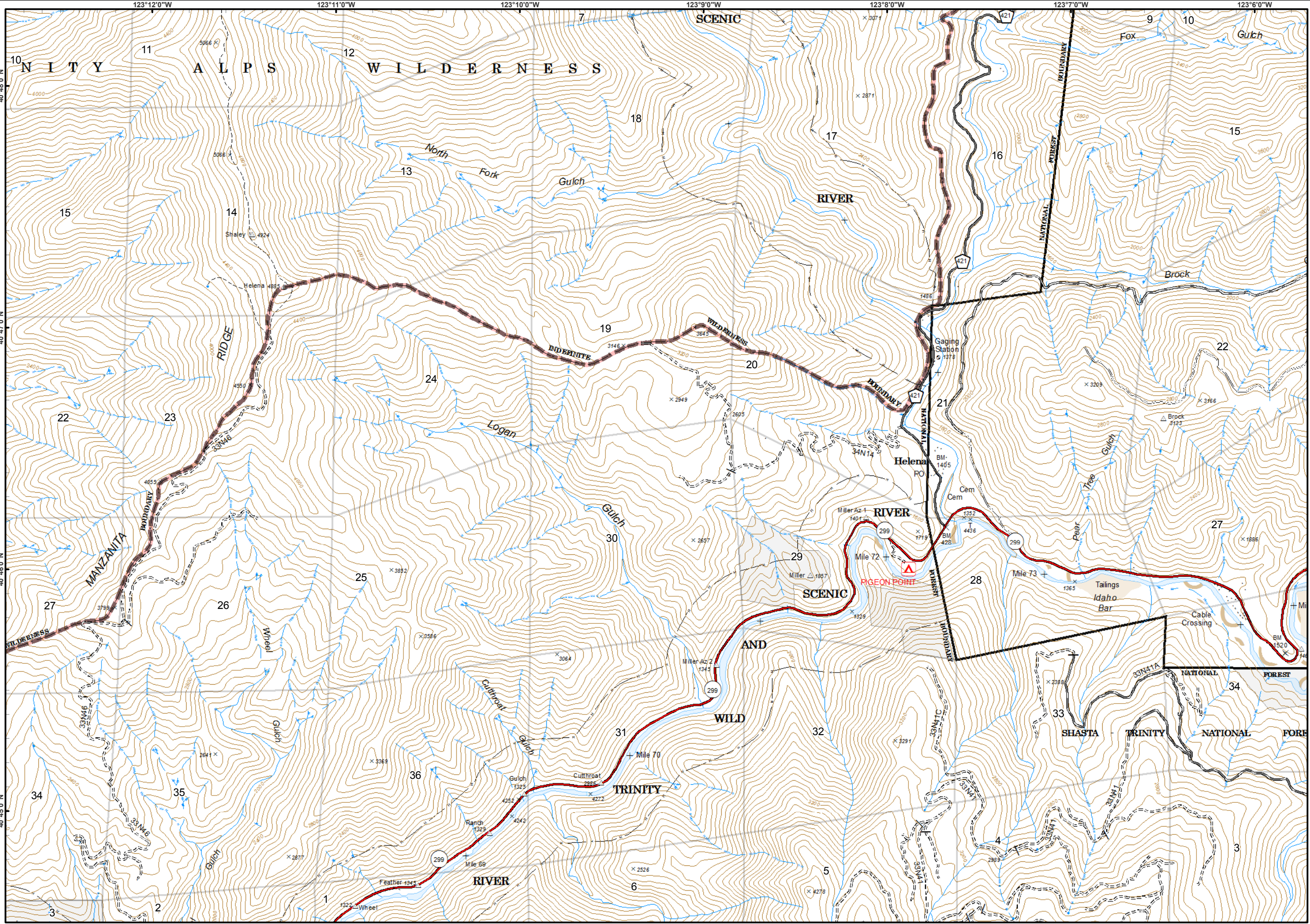
River Complex

CA-SHF-002066

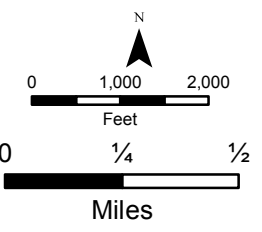
09/15/2015

IAP Tiles

Page - 25



Section
Wilderness



	1	2			
3	4	5	6	7	
8	9	10	11	12	
13	14	15	16	17	
	18	19	20	21	
	22	23	24	25	