

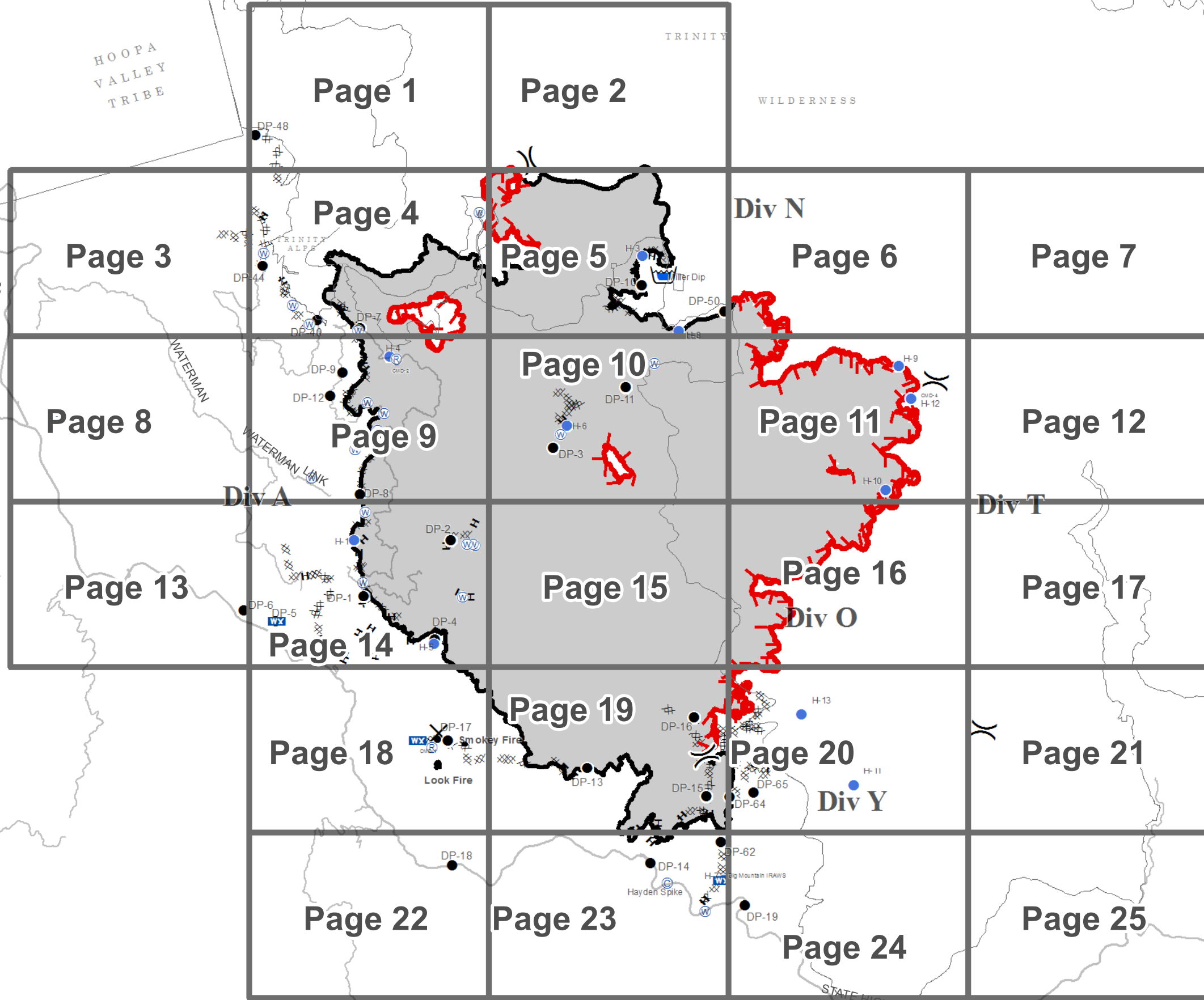
# River Complex

CA-SHF-002066

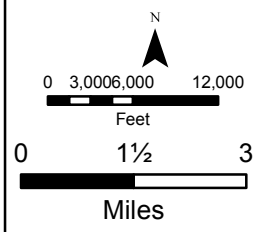
09/16/2015

IAP Tiles

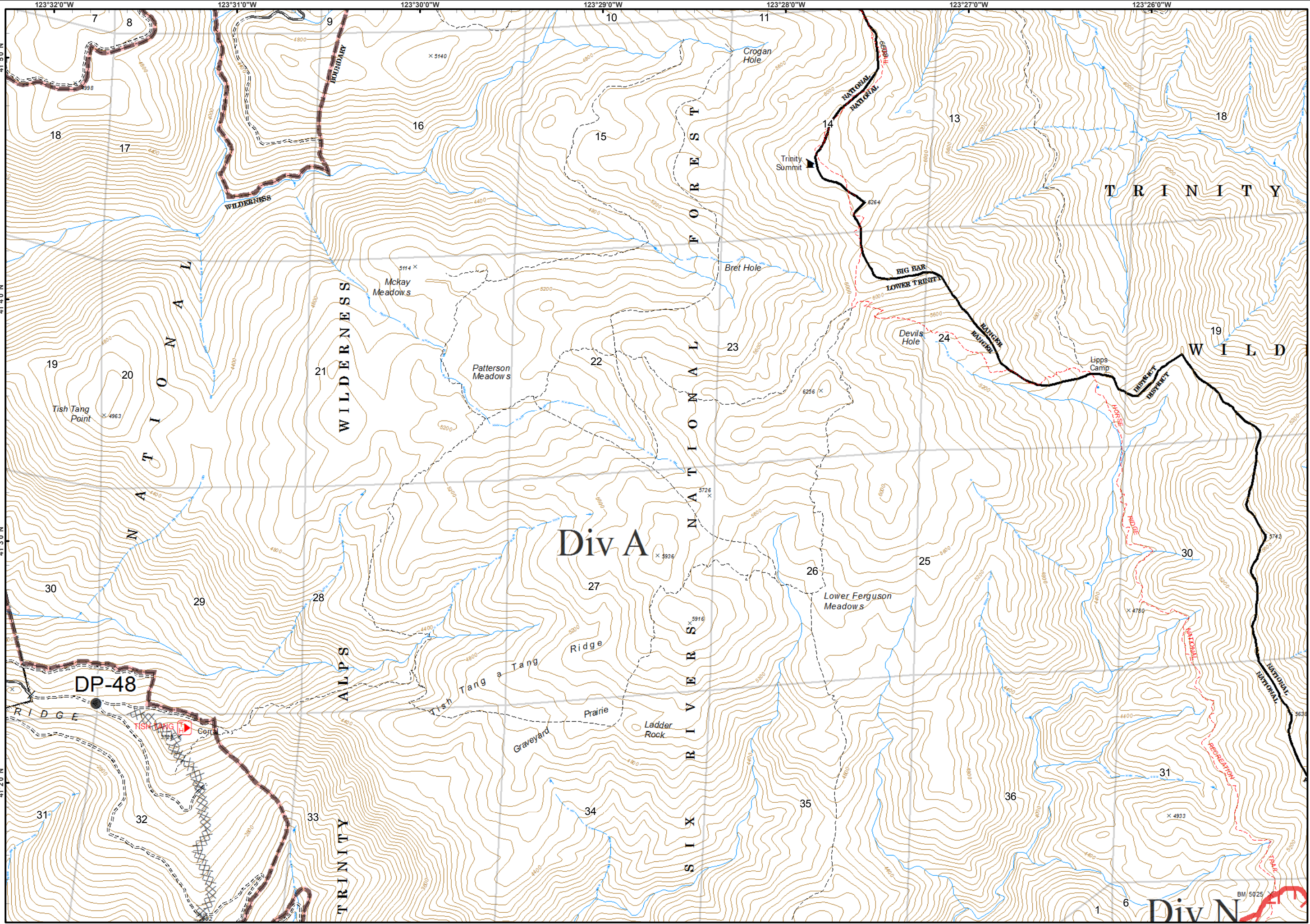
IAP Index








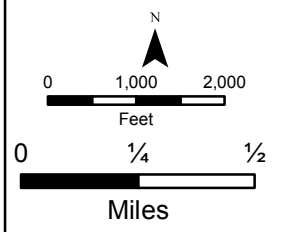
- Highway
- Paved Road
- Hoopa
- Existing Wilderness
- IAP Tiles
- Incident Command Post
- Camp
- Drop Point
- Helispot
- Dip Site
- Mobile Weather Unit
- Repeater
- Water Source
- ) Division
- Uncontrolled Fire Edge
- Proposed Dozer Line
- Completed Dozer Line
- Completed Line
- H - Hand Line
- Fire Polygon



	1	2			
3	4	5	6	7	
8	9	10	11	12	
13	14	15	16	17	
	18	19	20	21	
	22	23	24	25	



-  Drop Point
-  Uncontrolled Fire Edge
-  Completed Dozer Line
-  Section
-  Wilderness



	1	2			
3	4	5	6	7	
8	9	10	11	12	
13	14	15	16	17	
	18	19	20	21	
	22	23	24	25	

Div N

# River Complex

CA-SHF-002066

09/16/2015

IAP Tiles


Page - 2




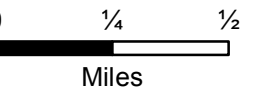
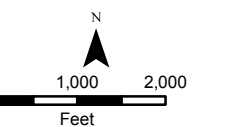
Division

 Uncontrolled Fire Edge

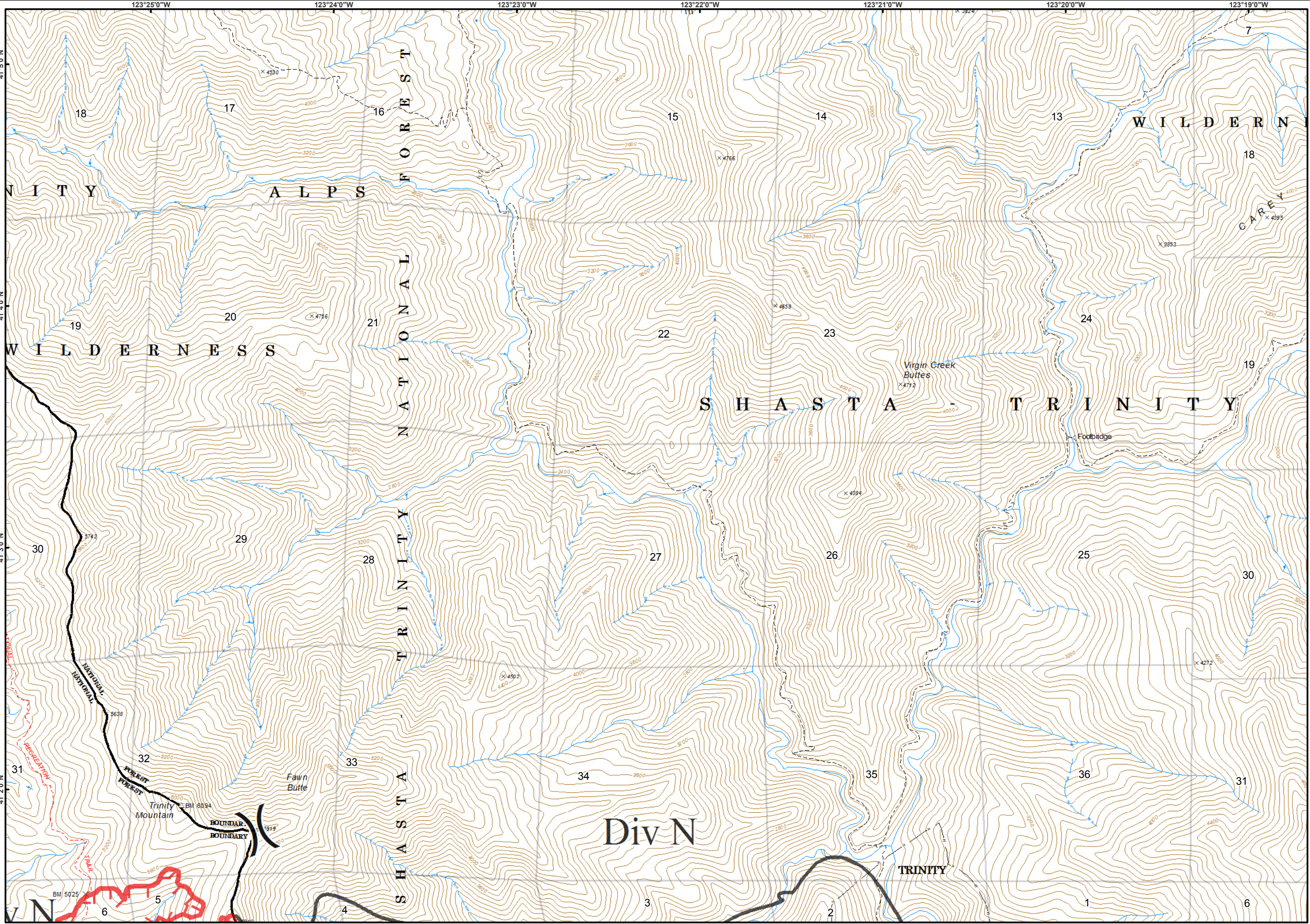
 Completed Line

 Section

 Wilderness



	1	2			
3	4	5	6	7	
8	9	10	11	12	
13	14	15	16	17	
18	19	20	21		
22	23	24	25		



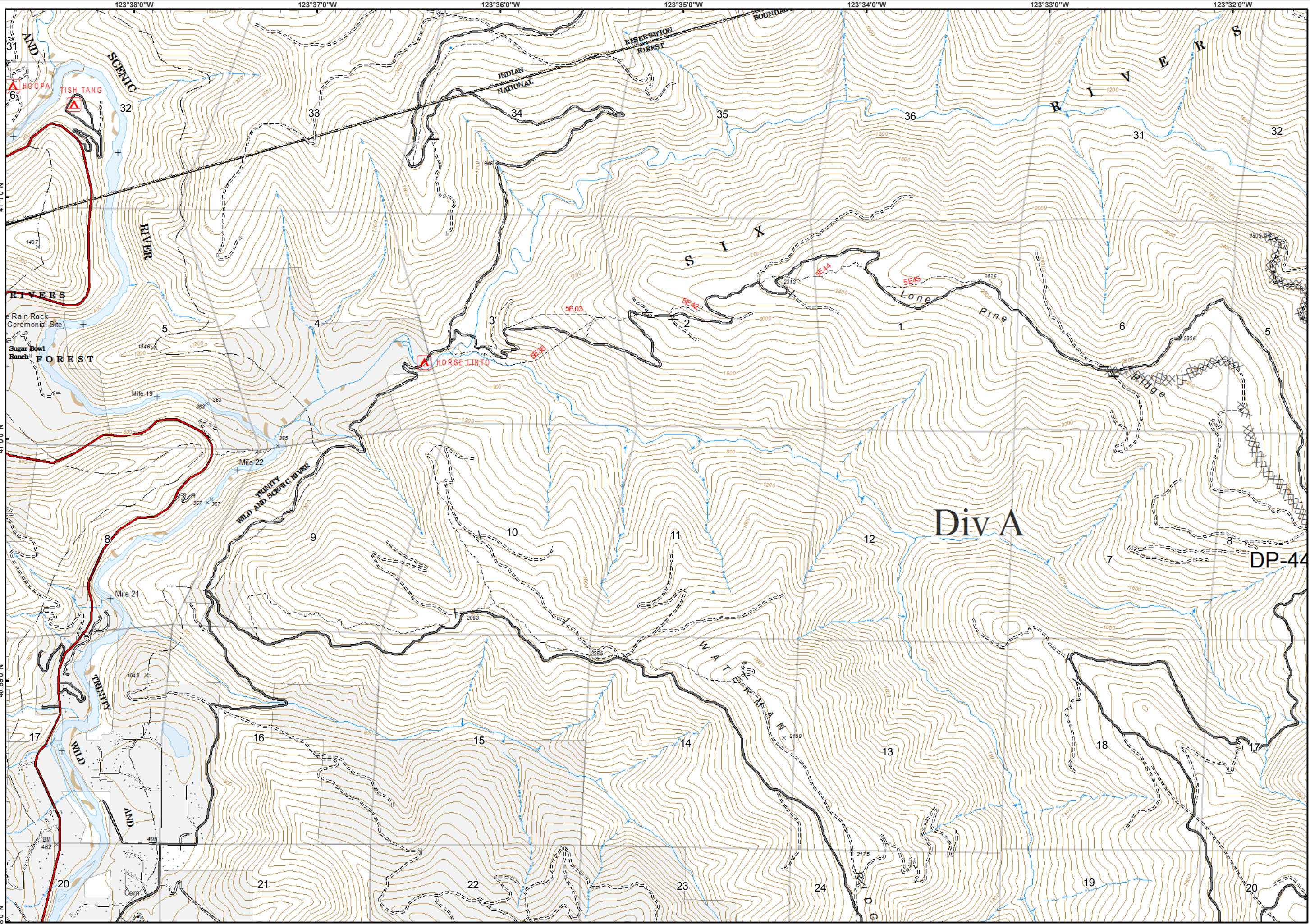
# River Complex

CA-SHF-002066

09/16/2015

IAP Tiles

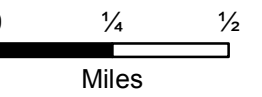
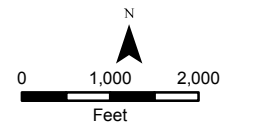
Page - 3



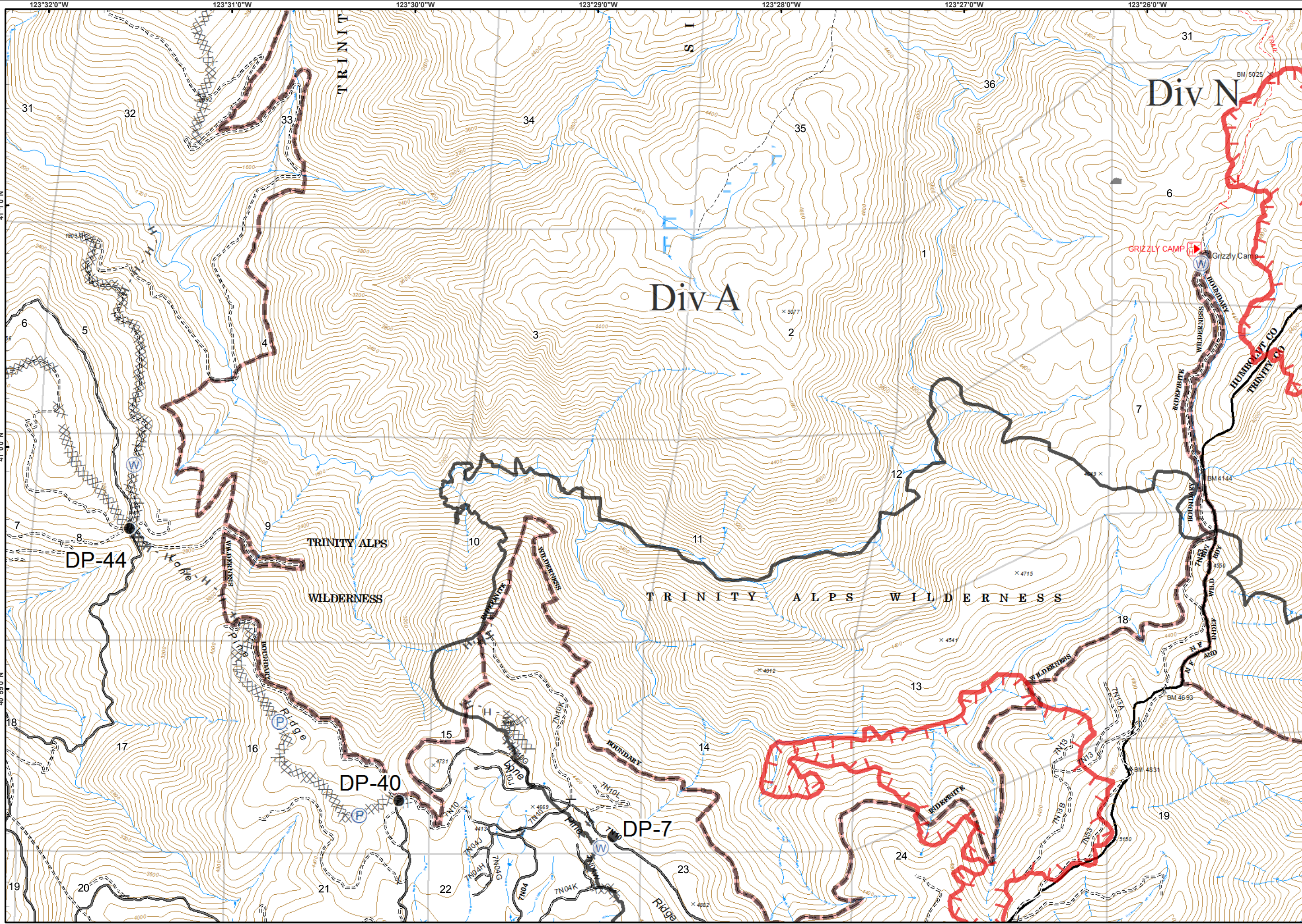
● Drop Point

XXXX Completed Dozer Line

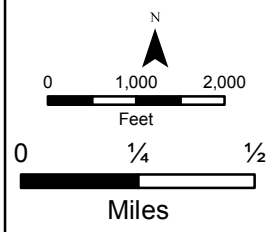
□ Section



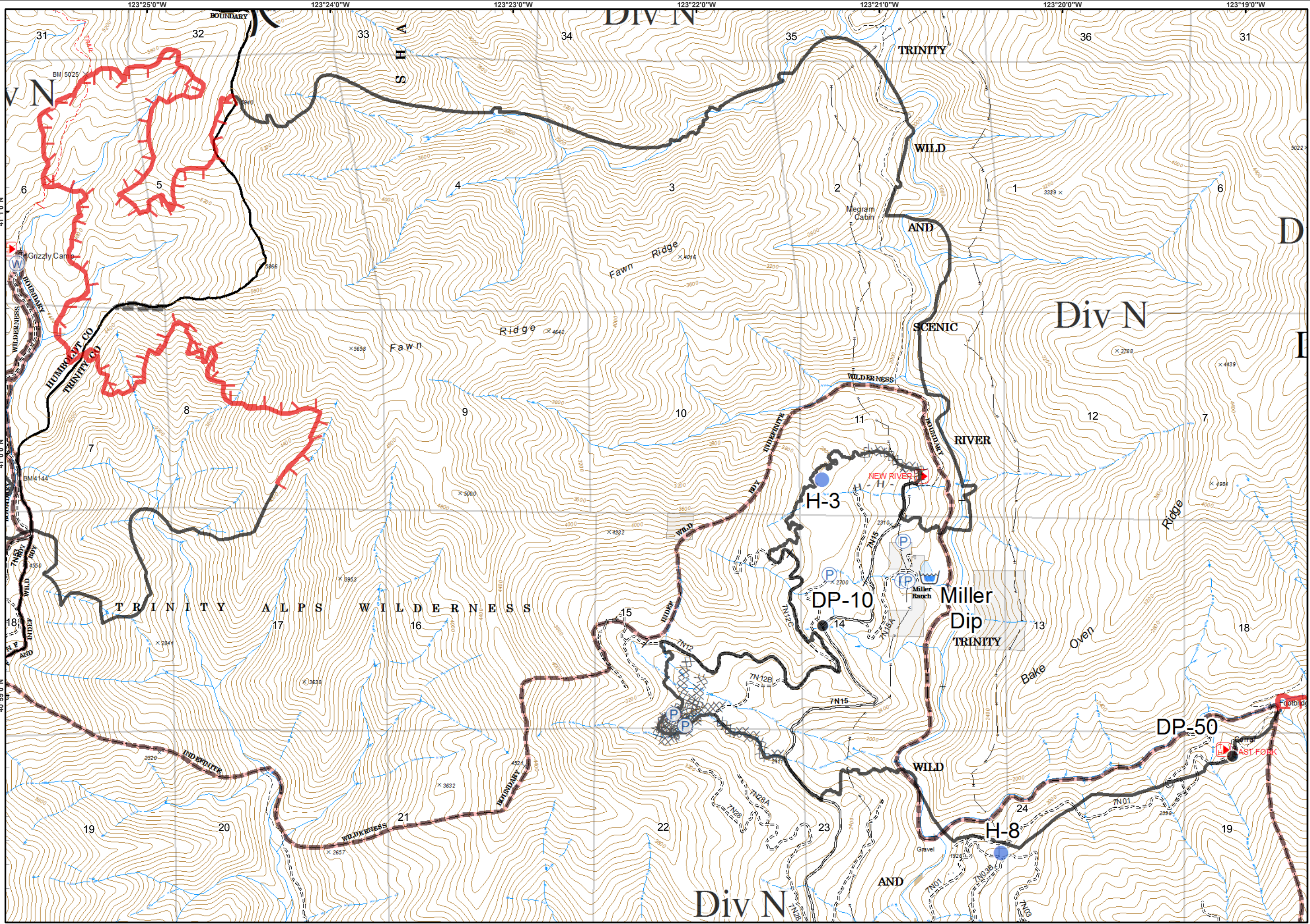
	1	2			
3	4	5	6	7	
8	9	10	11	12	
13	14	15	16	17	
	18	19	20	21	
	22	23	24	25	



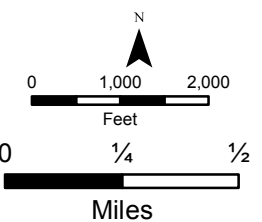
- Drop Point
- Ⓟ Pump
- Ⓜ Water Source
- ▬ Uncontrolled Fire Edge
- ▬▬▬ Completed Dozer Line
- ▬ Completed Line
- H - Hand Line
- ▭ Section
- ▭ Wilderness



	1	2			
3	4	5	6	7	
8	9	10	11	12	
13	14	15	16	17	
	18	19	20	21	
	22	23	24	25	



- Drop Point
- Helispot
- P Pump
- Retardant/Mud Pit
- W Water Source
- ) Division
- Uncontrolled Fire Edge
- Completed Dozer Line
- Completed Line
- H - Hand Line
- Section
- Wilderness



1	2	3	4	5	6	7
8	9	10	11	12	13	14
15	16	17	18	19	20	21
22	23	24	25	26	27	28

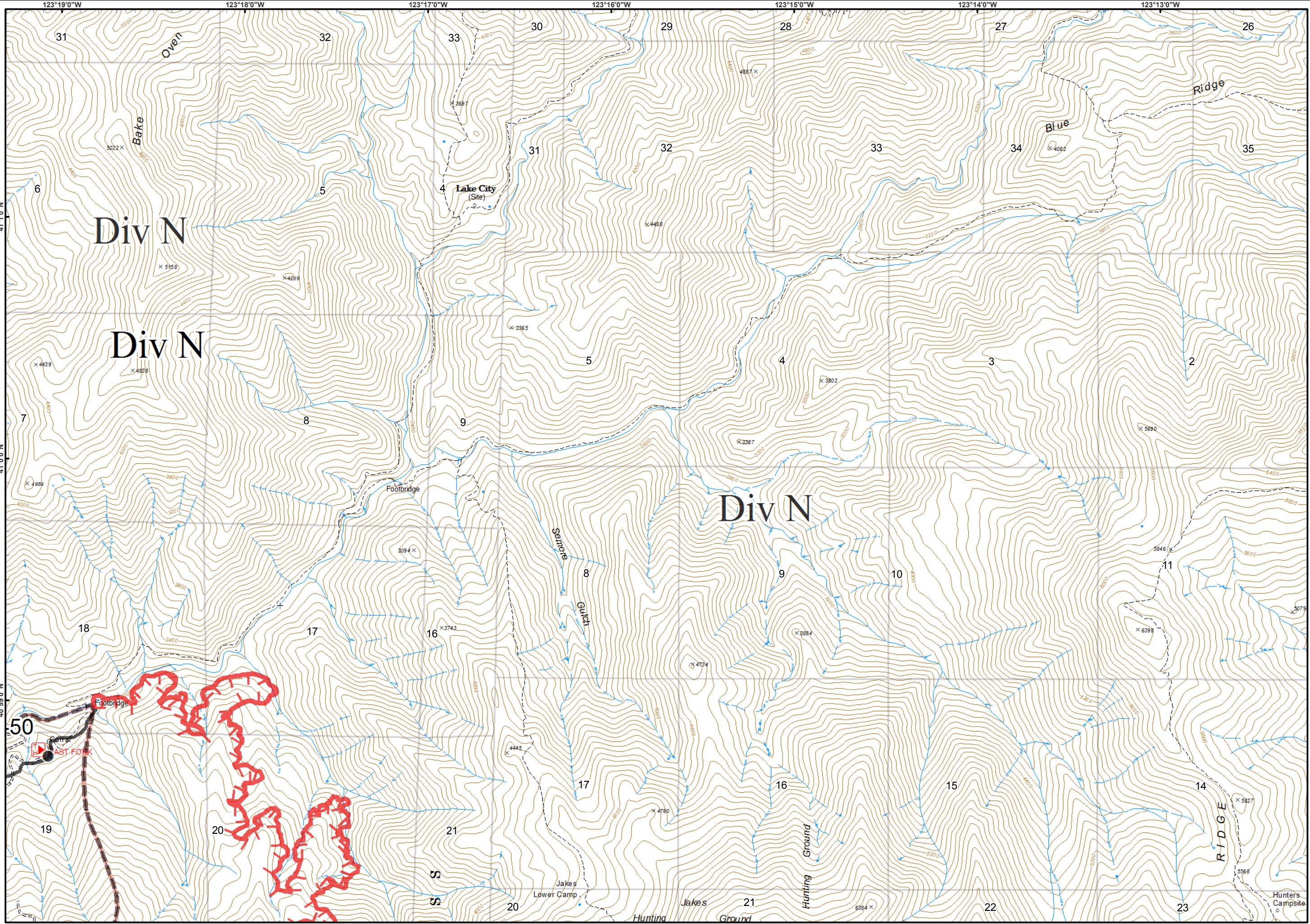
# River Complex

CA-SHF-002066

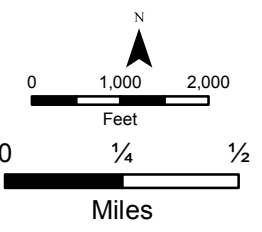
09/16/2015

IAP Tiles

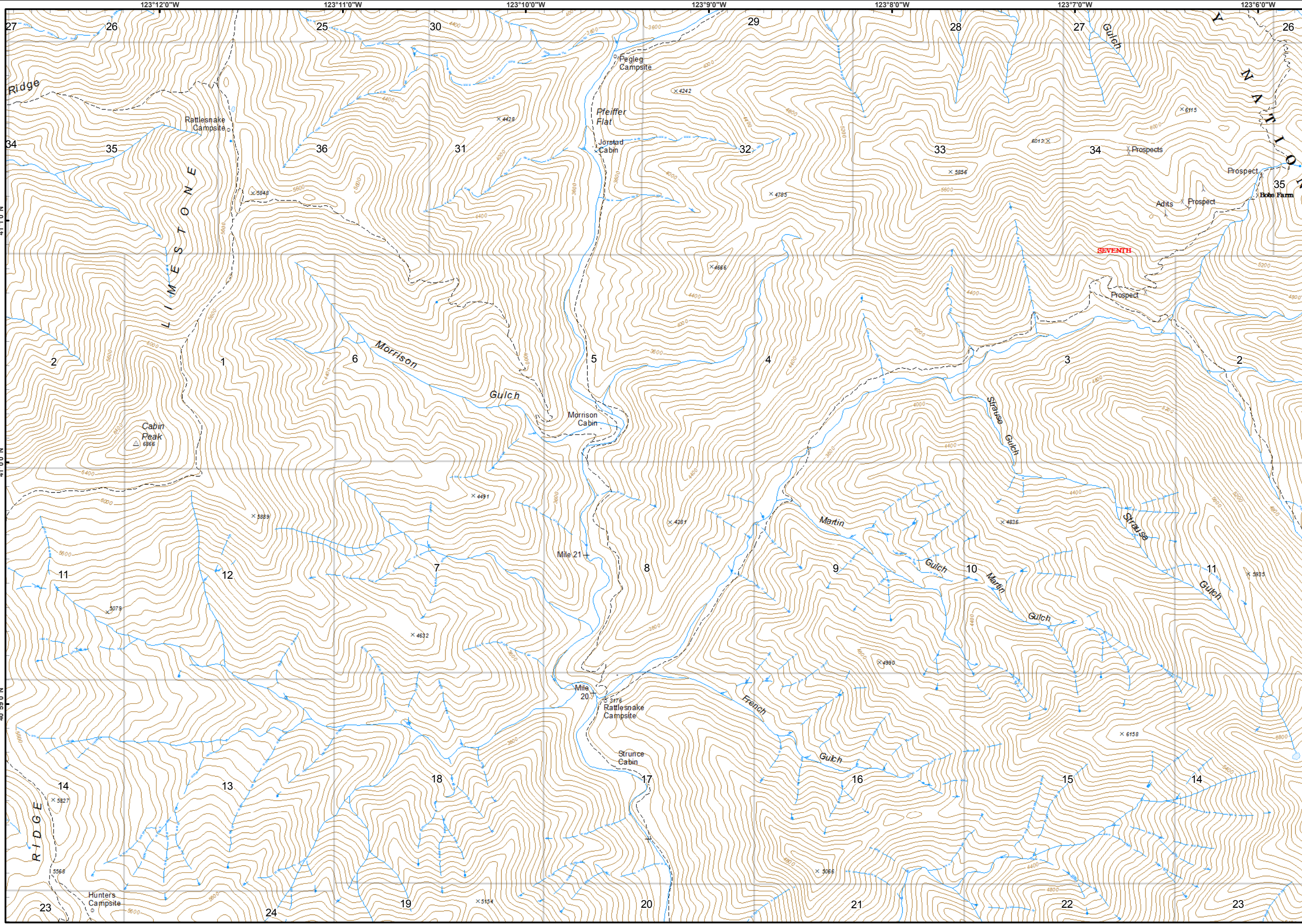
Page - 6



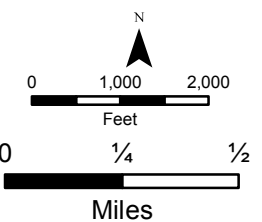
- Drop Point
- ▬ Uncontrolled Fire Edge
- ▬ Completed Line
- ▭ Section
- ▭ Wilderness



	1	2		
3	4	5	6	7
8	9	10	11	12
13	14	15	16	17
18	19	20	21	
22	23	24	25	



Section  
 Wilderness



	1	2			
3	4	5	6	<b>7</b>	
8	9	10	11	12	
13	14	15	16	17	
	18	19	20	21	
	22	23	24	25	



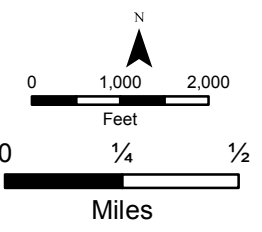

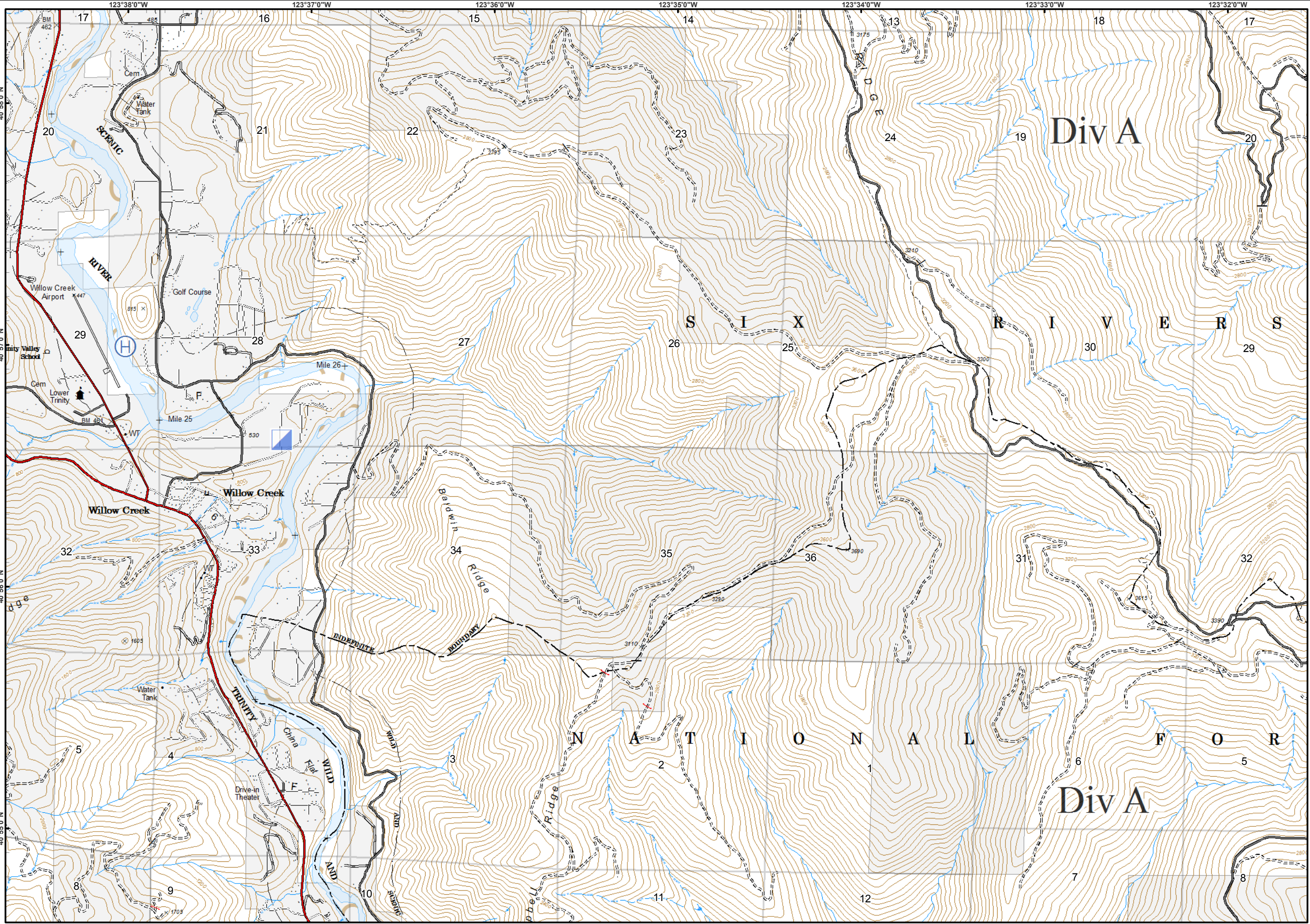
# River Complex

CA-SHF-002066

09/16/2015

IAP Tiles

Page - 8



	1	2			
3	4	5	6	7	
8	9	10	11	12	
13	14	15	16	17	
	18	19	20	21	
	22	23	24	25	

# River Complex

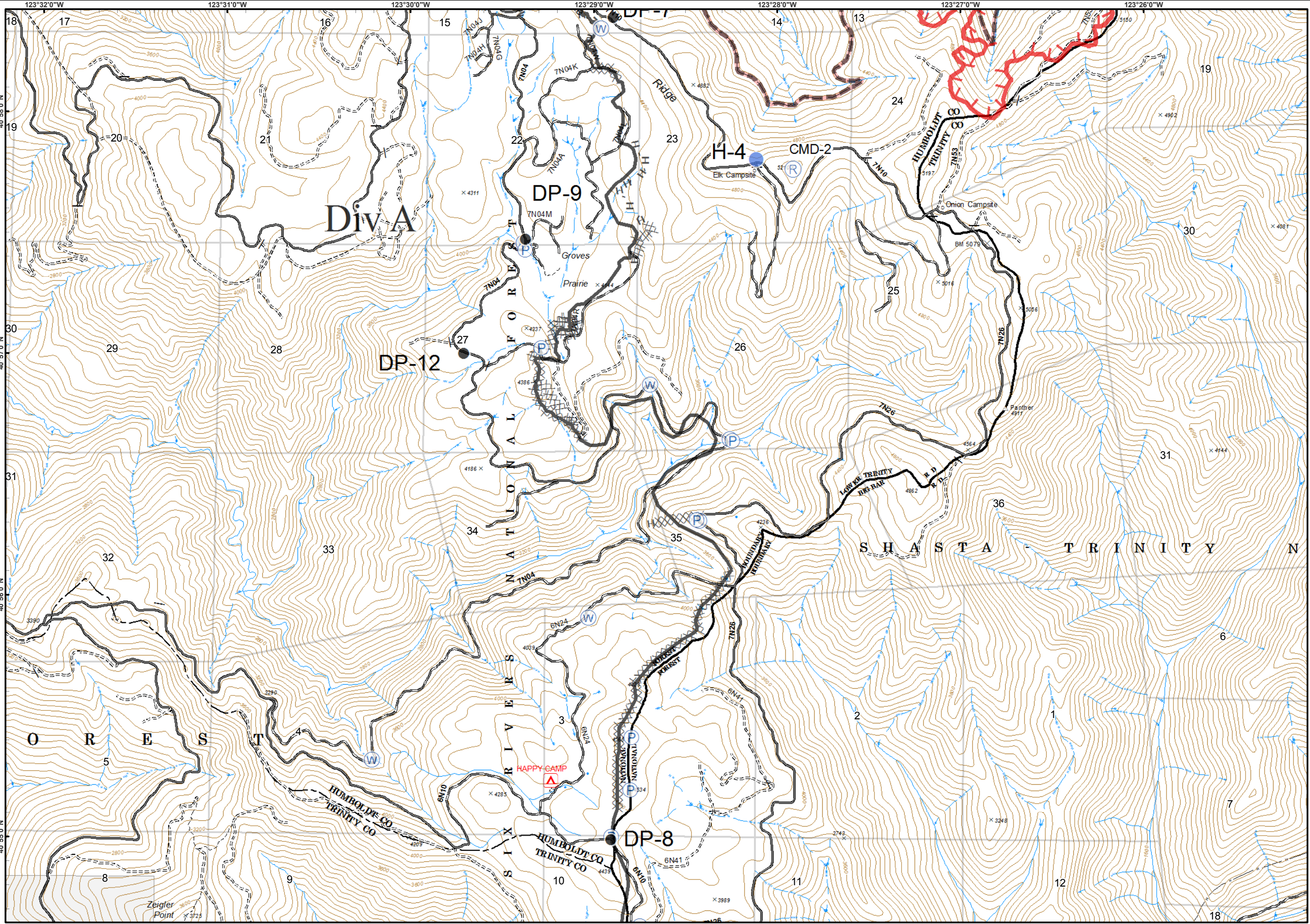
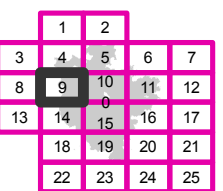
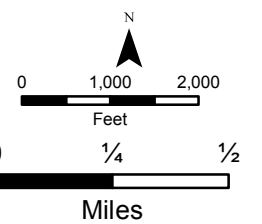
CA-SHF-002066

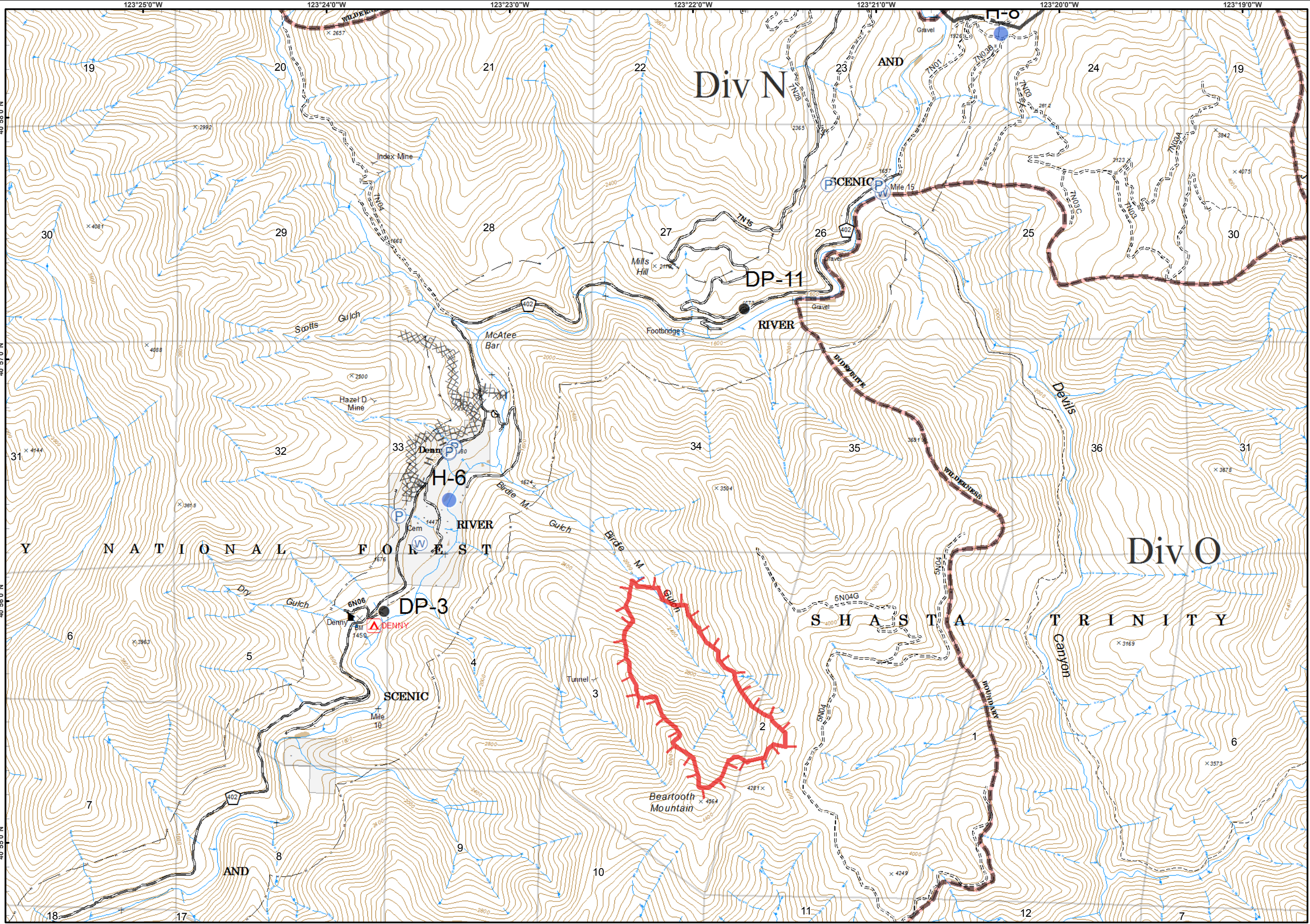
09/16/2015

IAP Tiles

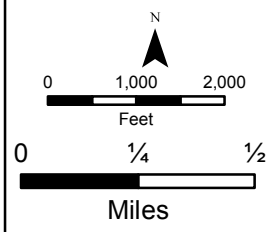
Page - 9

- Drop Point
- Helispot
- P Pump
- R Repeater
- W Water Source
- Uncontrolled Fire Edge
- Completed Dozer Line
- Completed Line
- H - Hand Line
- Section
- Wilderness





- Drop Point
- Helispot
- Ⓟ Pump
- Ⓜ Water Source
- ▬ Uncontrolled Fire Edge
- ▬ Completed Dozer Line
- ▬ Completed Line
- H - Hand Line
- ▭ Section
- ▭ Wilderness



1	2
3	4
8	9
13	14
18	19
22	23

# River Complex

CA-SHF-002066

09/16/2015

IAP Tiles


Page - 11



Helispot



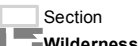
Repeater




Division



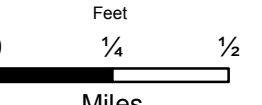
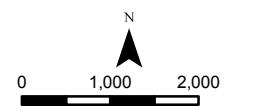
Uncontrolled Fire Edge



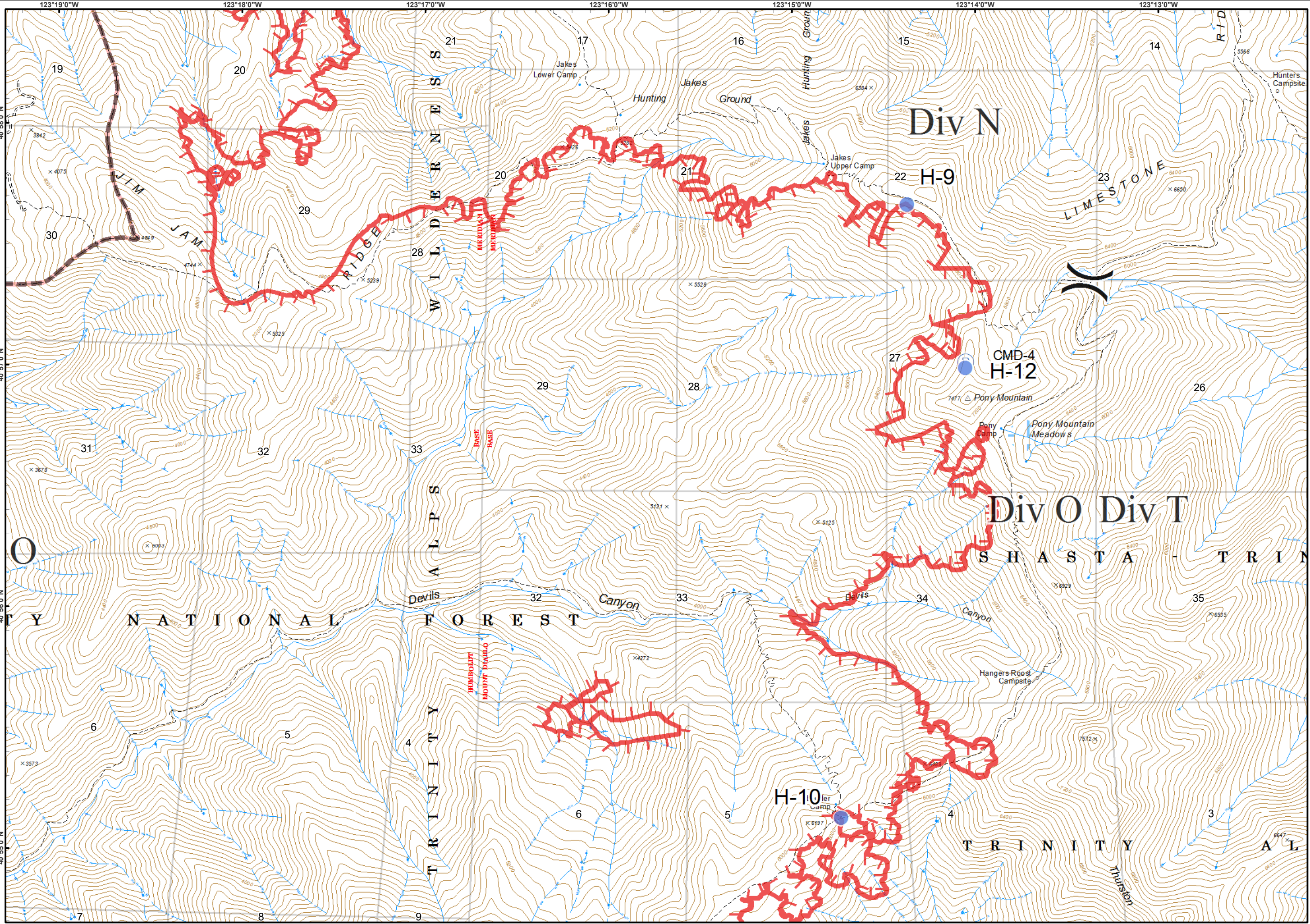
Section



Wilderness



1	2	3	4	5	6	7
8	9	10	11	12	13	14
15	16	17	18	19	20	21
22	23	24	25	26	27	28



# River Complex

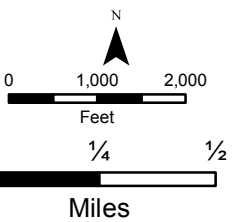
CA-SHF-002066

09/16/2015

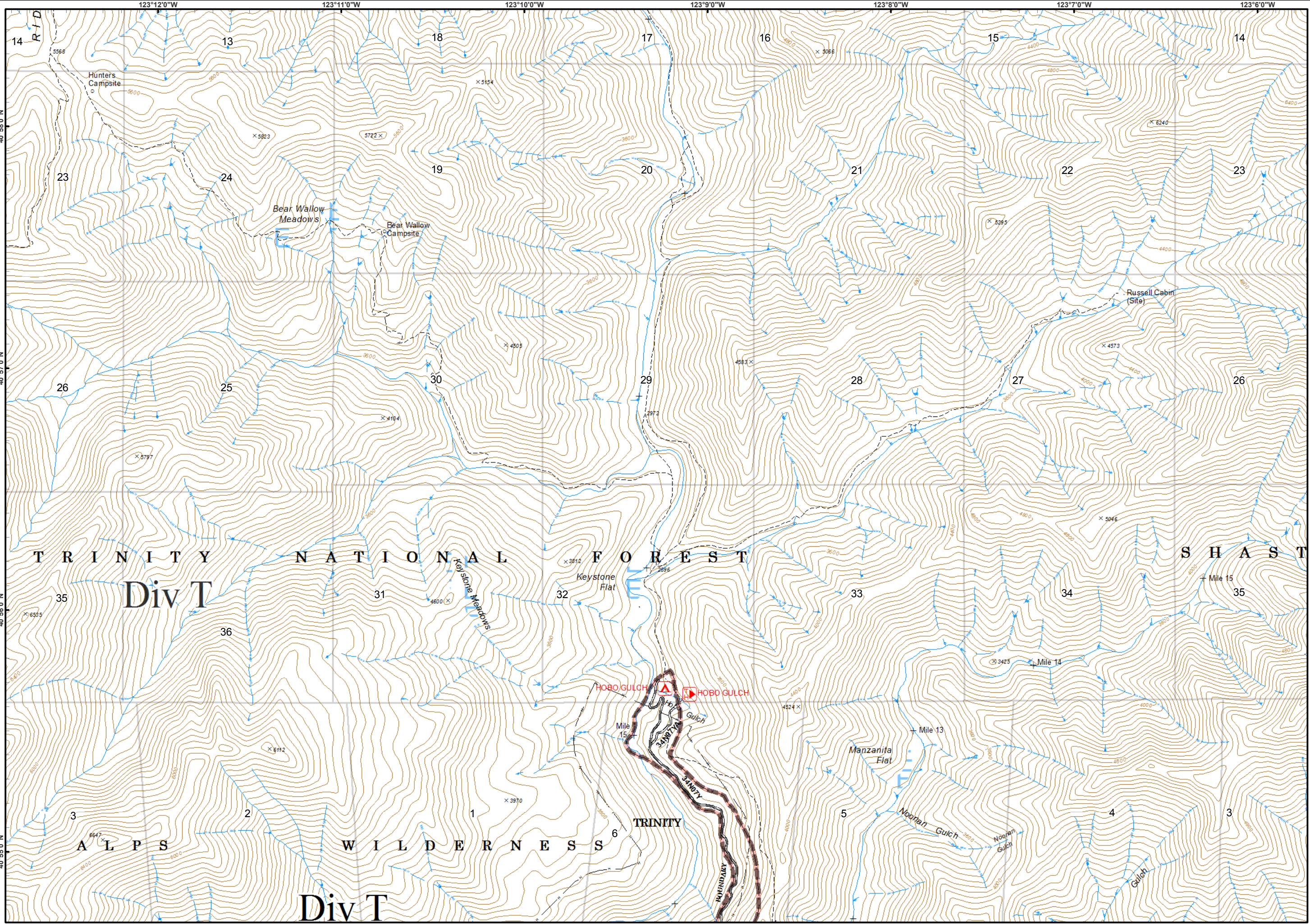
IAP Tiles

Page - 12

Section  
Wilderness



1	2			
3	4	5	6	7
8	9	10	11	12
13	14	15	16	17
18	19	20	21	
22	23	24	25	



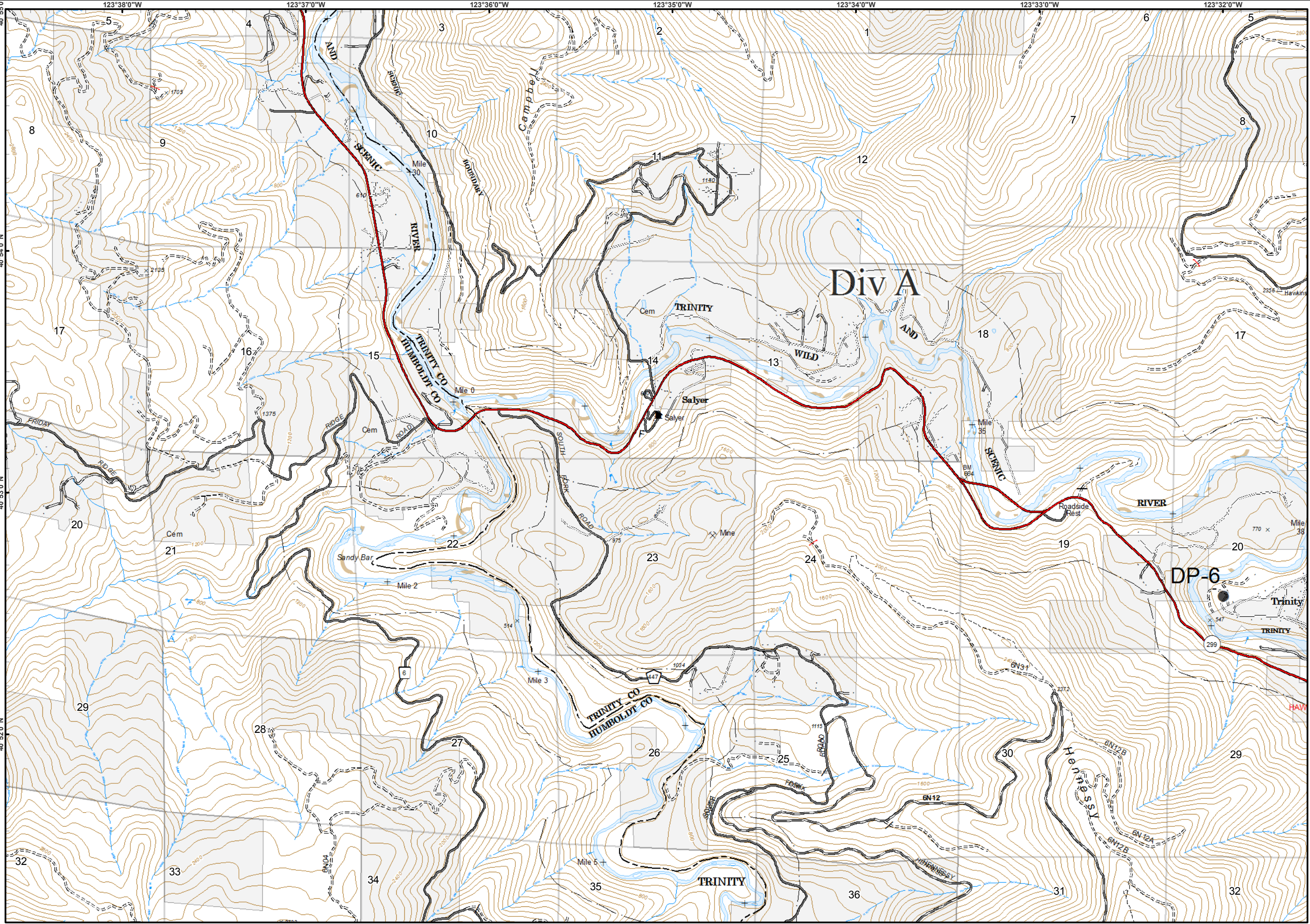
# River Complex

CA-SHF-002066

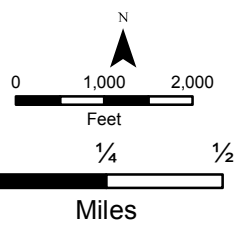
09/16/2015

IAP Tiles

Page - 13



- Drop Point
- Section



	1	2			
3	4	5	6	7	
8	9	10	11	12	
13	14	15	16	17	
18	19	20	21		
22	23	24	25		

# River Complex

CA-SHF-002066

09/16/2015

IAP Tiles

Page - 14

● Drop Point

● Helispot

WX Mobile Weather Unit

P Pump

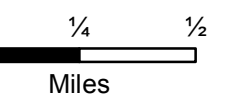
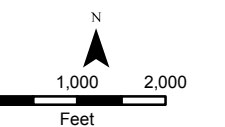
W Water Source

XXXX Completed Dozer Line

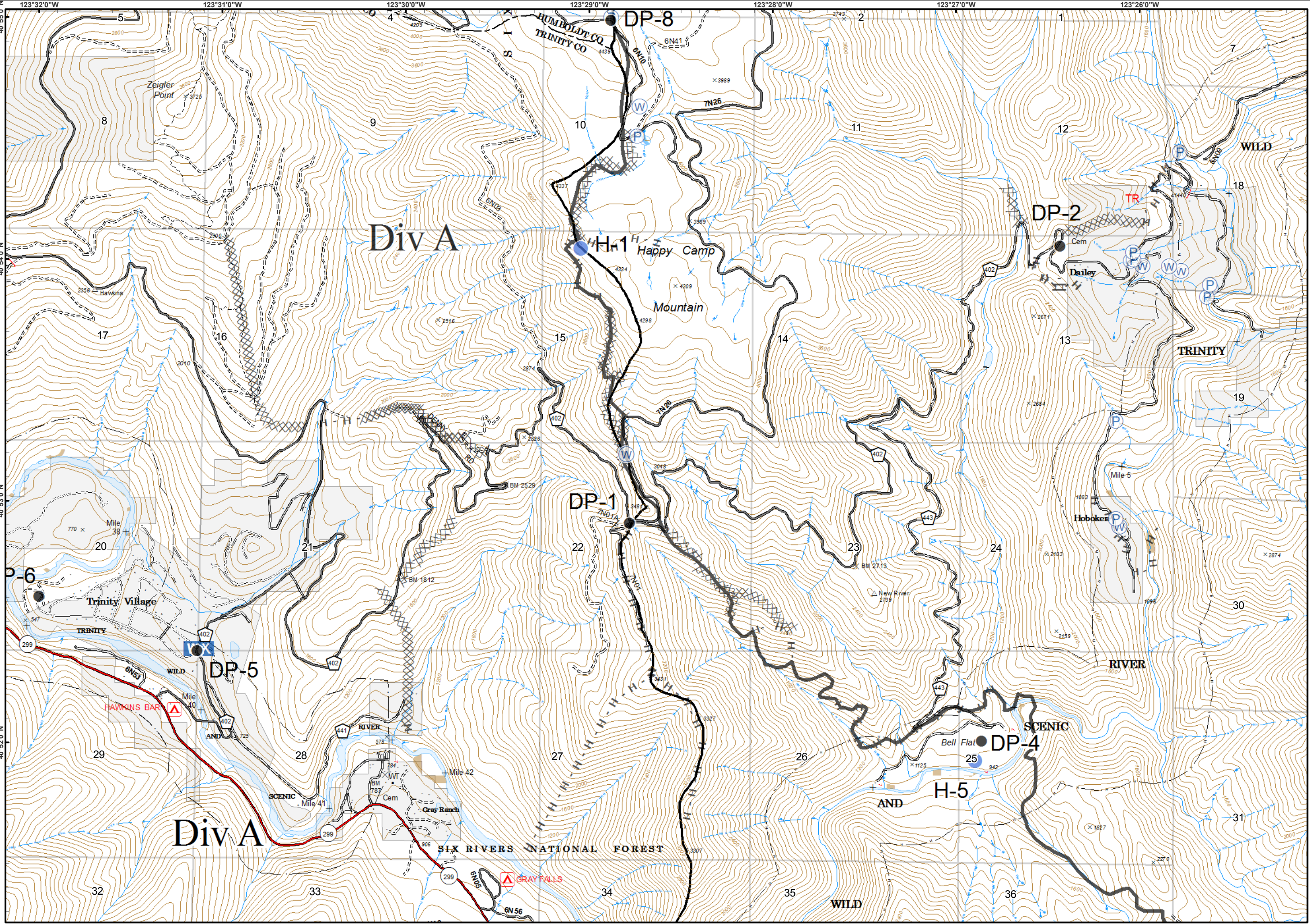
— Completed Line

H - Hand Line

□ Section



1	2			
3	4	5	6	7
8	9	10	11	12
13	14	15	16	17
18	19	20	21	
22	23	24	25	



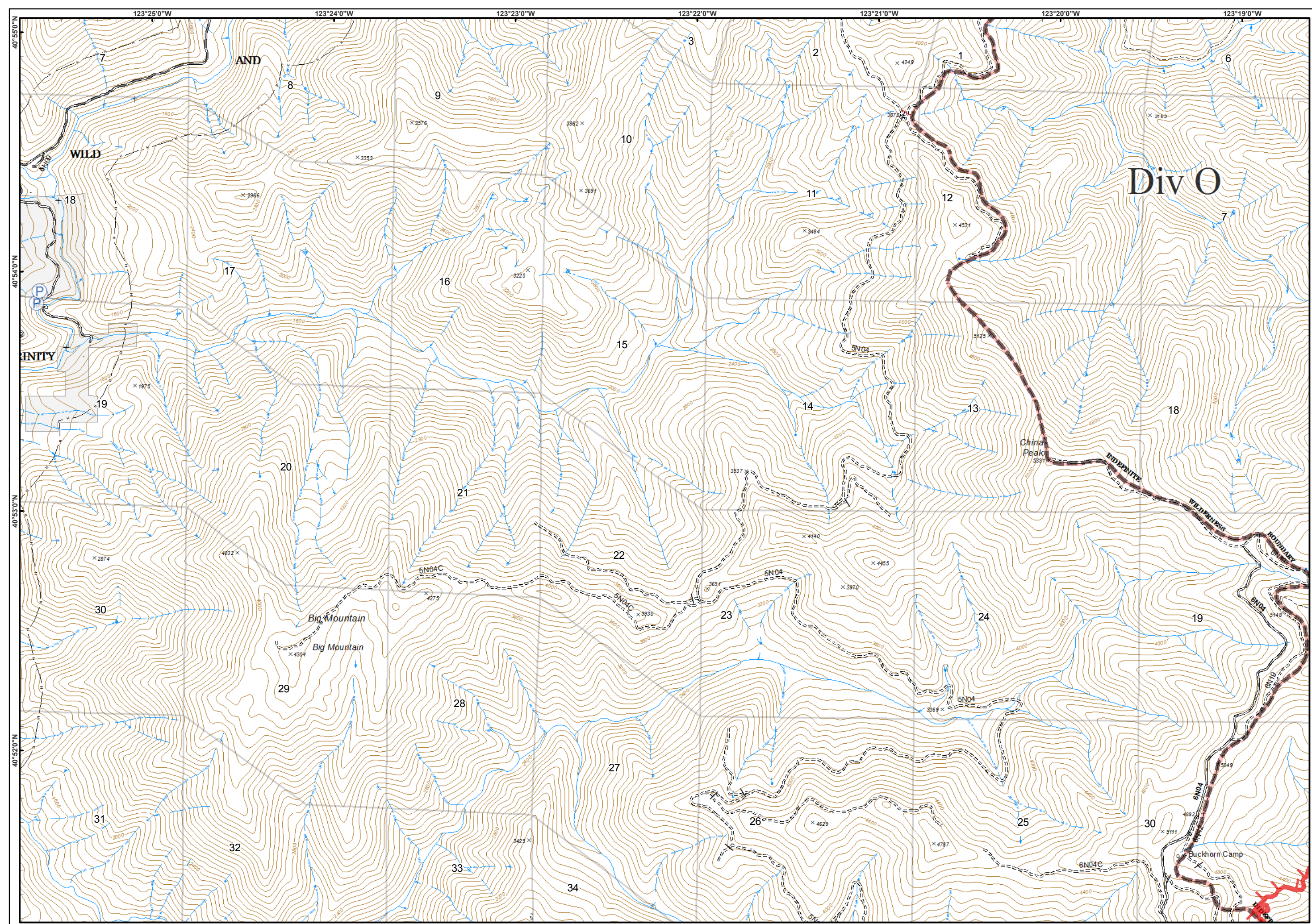
# River Complex

CA-SHF-002066

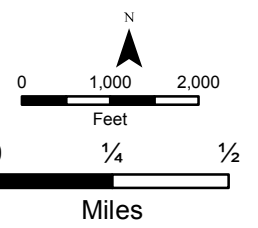
09/16/2015

IAP Tiles

Page - 15



- Pump
- Water Source
- Uncontrolled Fire Edge
- Section
- Wilderness



	1	2			
3	4	5	6	7	
8	9	10	11	12	
13	14	15	16	17	
18	19	20	21		
22	23	24	25		






# River Complex

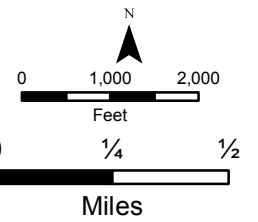
CA-SHF-002066

09/16/2015

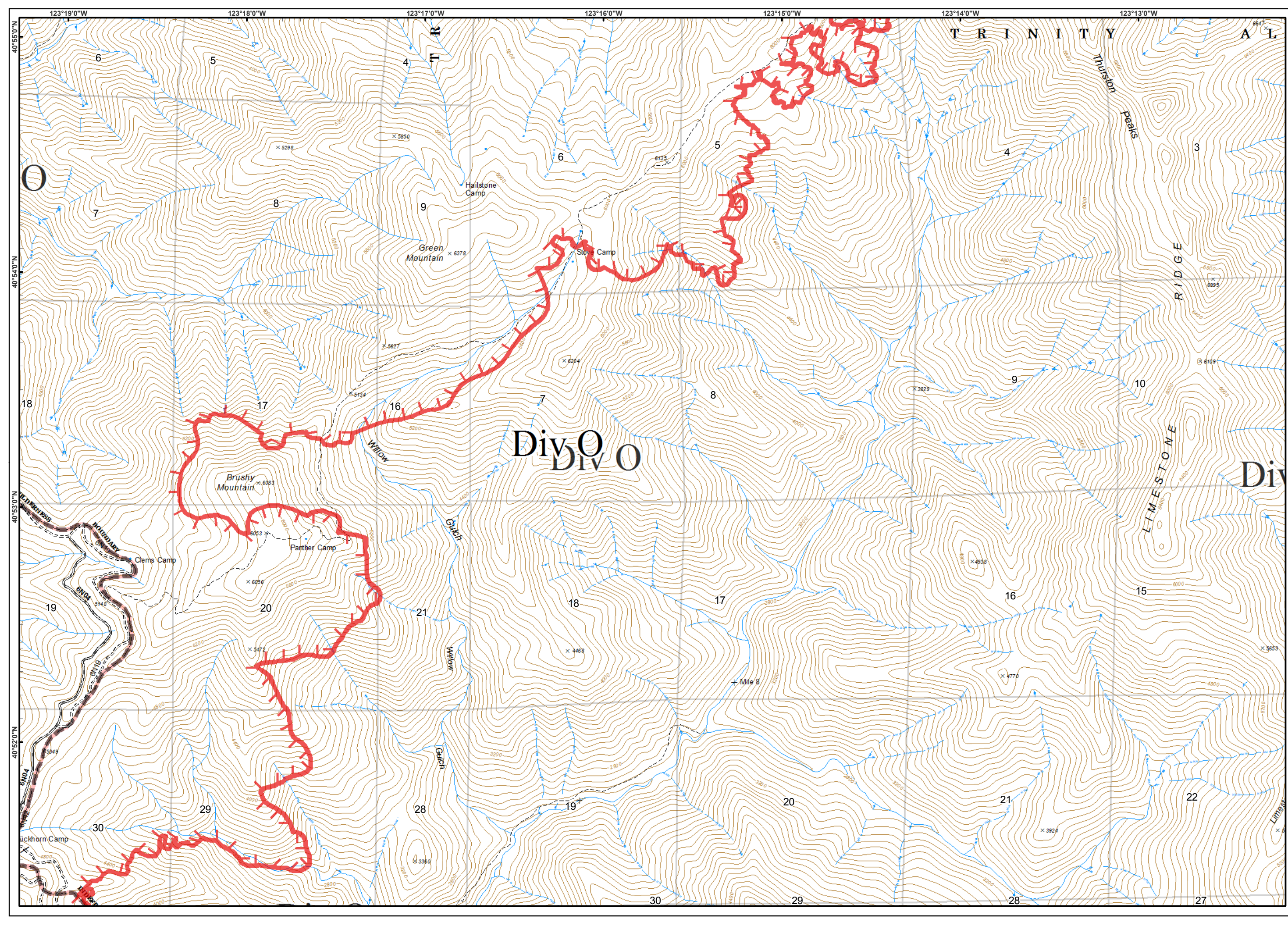
IAP Tiles

Page - 16

-  Uncontrolled Fire Edge
-  Section
-  Wilderness



	1	2			
3	4	5	6	7	
8	9	10	11	12	
13	14	15	16	17	
18	19	20	21		
22	23	24	25		



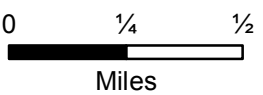
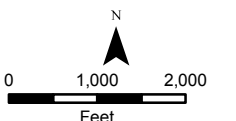
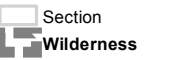
# River Complex

CA-SHF-002066

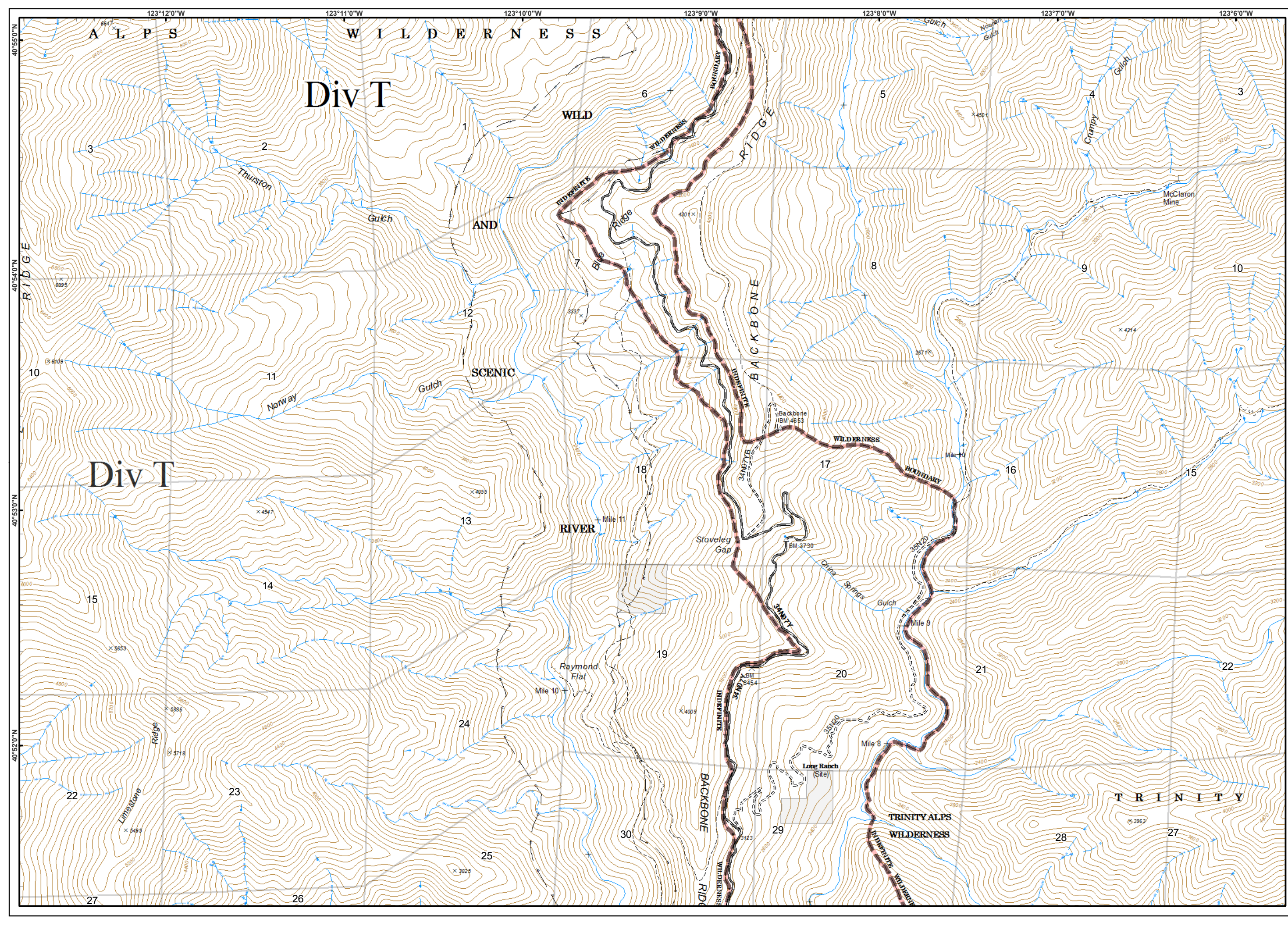
09/16/2015









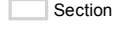
IAP Tiles

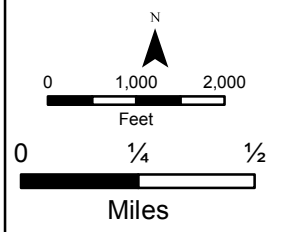
Page - 17



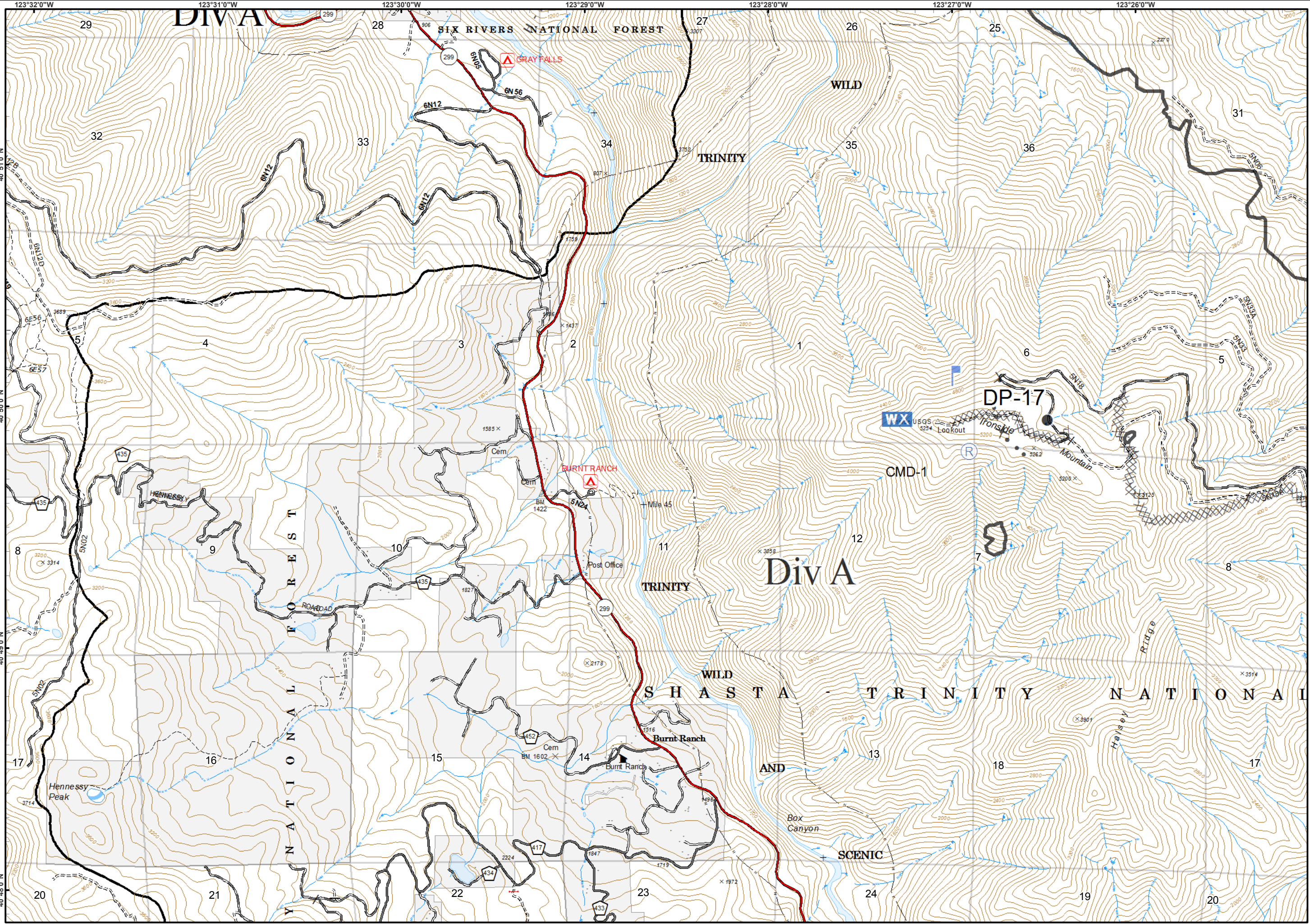
1	2				
3	4	5	6	7	
8	9	10	11	12	
13	14	15	16	17	
18	19	20	21		
22	23	24	25		



-  Drop Point
-  Lookout
-  Mobile Weather Unit
-  Repeater
-  Completed Dozer Line
-  Completed Line
-  Hand Line
-  Proposed Dozer Line
-  Section

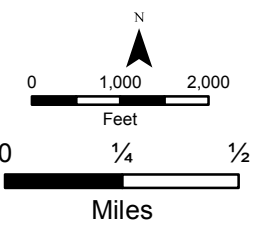


1	2			
3	4	5	6	7
8	9	10	11	12
13	14	15	16	17
18	19	20	21	
22	23	24	25	

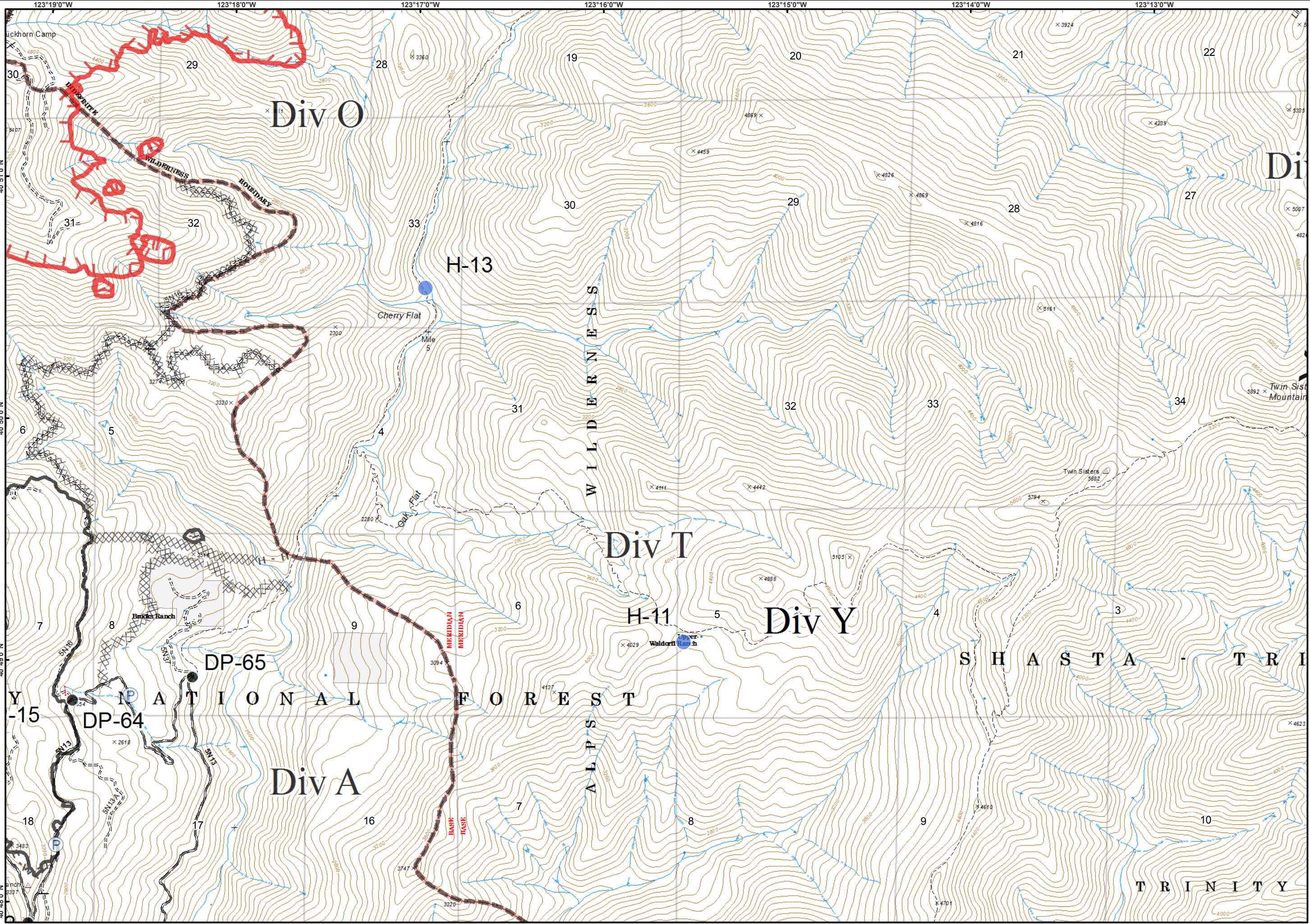




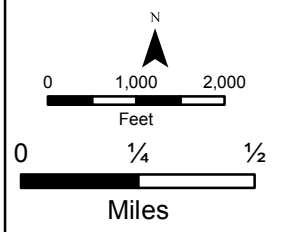
- Drop Point
- Ⓟ Pump
- ) Division
- Uncontrolled Fire Edge
- ⊗ Completed Dozer Line
- Completed Line
- H - Hand Line
- ⋈ Line Break Completed
- Planned Fire Line
- ▭ Section
- ▭ Wilderness



1	2			
3	4	5	6	7
8	9	10	11	12
13	14	15	16	17
18	19	20	21	
22	23	24	25	



- Drop Point
- Helispot
- Pump
- Division
- Uncontrolled Fire Edge
- Completed Dozer Line
- Completed Line
- Hand Line
- Section
- Wilderness



	1	2			
3	4	5	6	7	
8	9	10	11	12	
13	14	15	16	17	
18	19	20	21		
22	23	24	25		

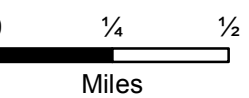
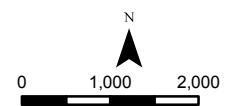
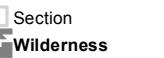
# River Complex

CA-SHF-002066

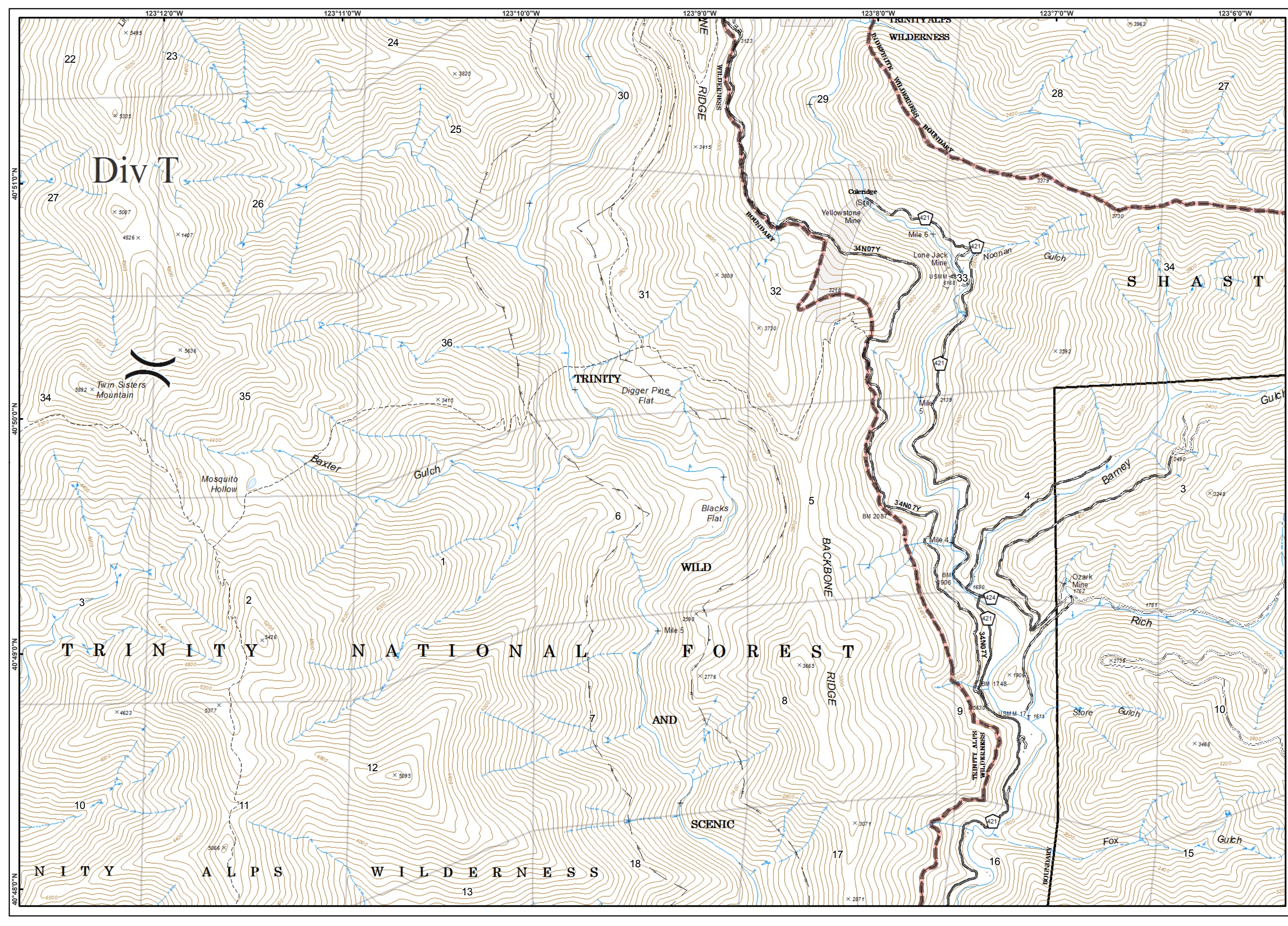
09/16/2015

IAP Tiles

Page - 21



	1	2			
3	4	5	6	7	
8	9	10	11	12	
13	14	15	16	17	
	18	19	20	21	
	22	23	24	25	



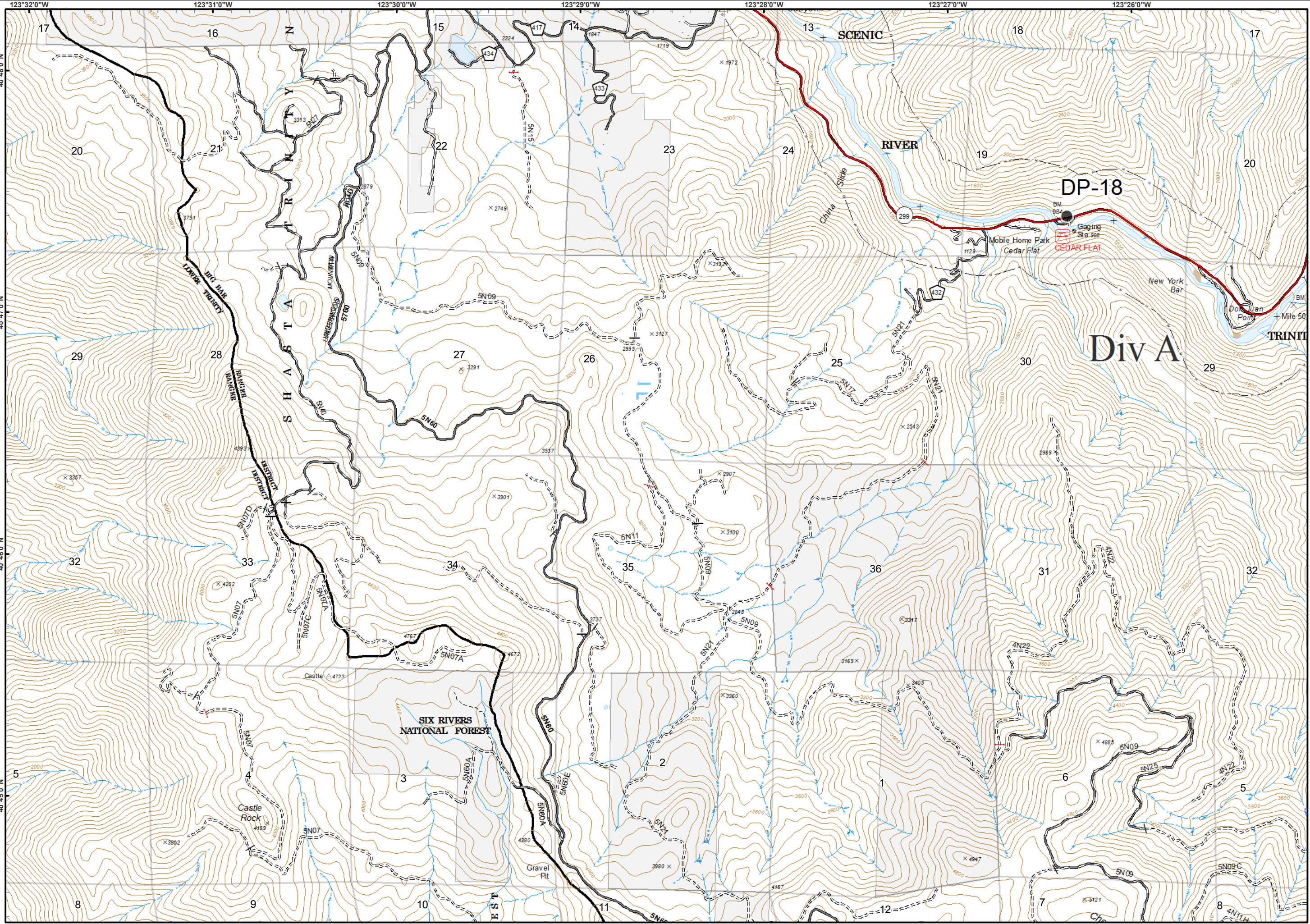
# River Complex

CA-SHF-002066

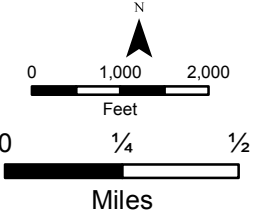
09/16/2015

IAP Tiles

Page - 22



● Drop Point  
□ Section



	1	2			
3	4	5	6	7	
8	9	10	11	12	
13	14	15	16	17	
	18	19	20	21	
	22	23	24	25	

# River Complex

CA-SHF-002066

09/16/2015

IAP Tiles

Page - 23

 Camp


 Drop Point

 Helispot


 Mobile Weather Unit

 Pump

 Repeater

 Water Source

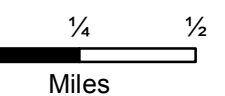
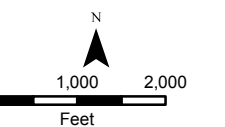
 Completed Dozer Line

 Completed Line

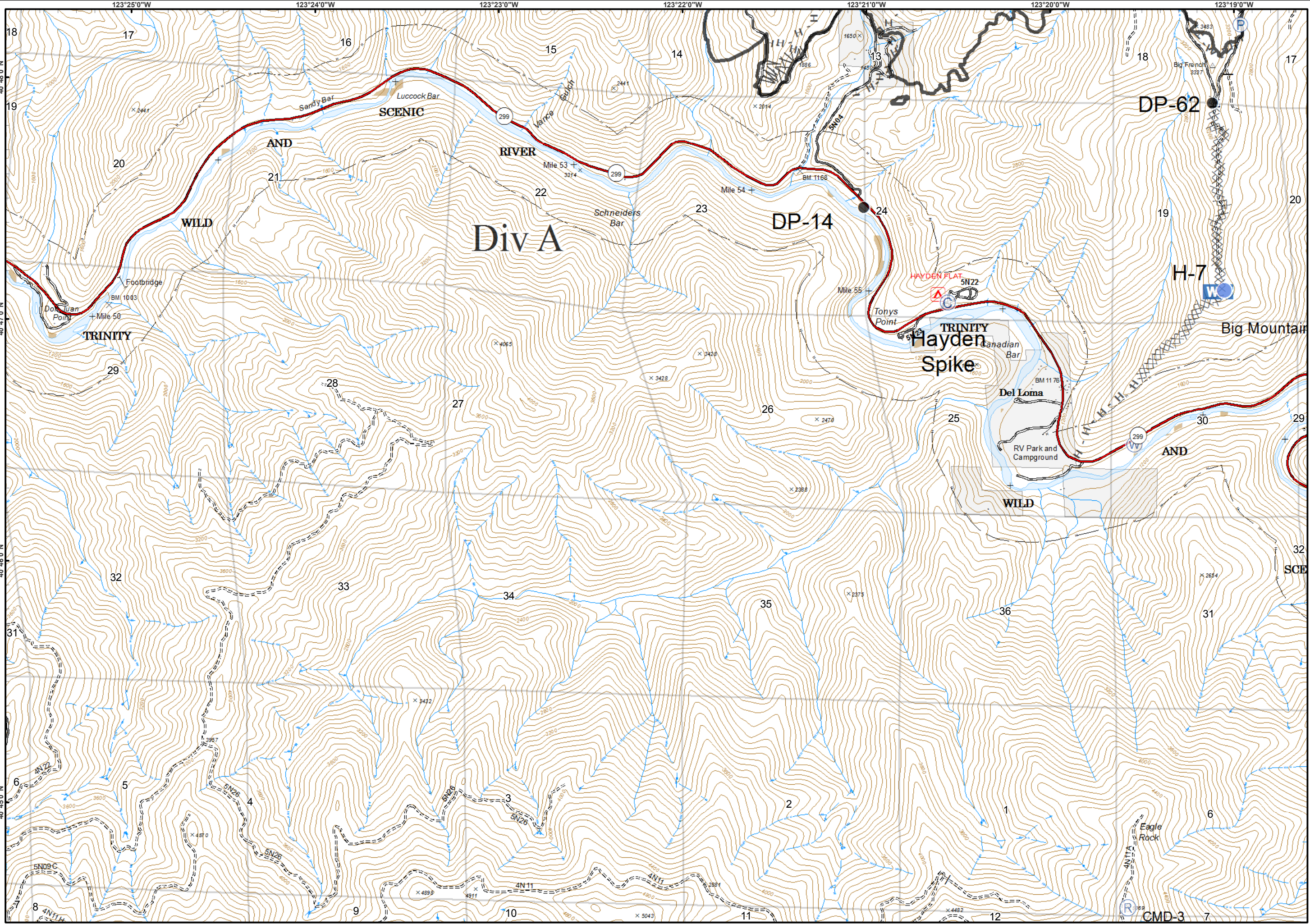
 Hand Line

 Line Break Completed

 Section



	1	2			
3	4	5	6	7	
8	9	10	11	12	
13	14	15	16	17	
18	19	20	21		
22	23	24	25		



## Div A

DP-62

DP-14

H-7

TRINITY

Hayden Spike

Del Loma

RV Park and Campground

AND

WILD

SCE

CMD-3



# River Complex

CA-SHF-002066

09/16/2015

IAP Tiles

Page - 24

● Drop Point

● Helispot

WX Mobile Weather Unit

P Pump

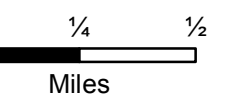
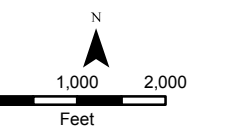
XXXX Completed Dozer Line

— Completed Line

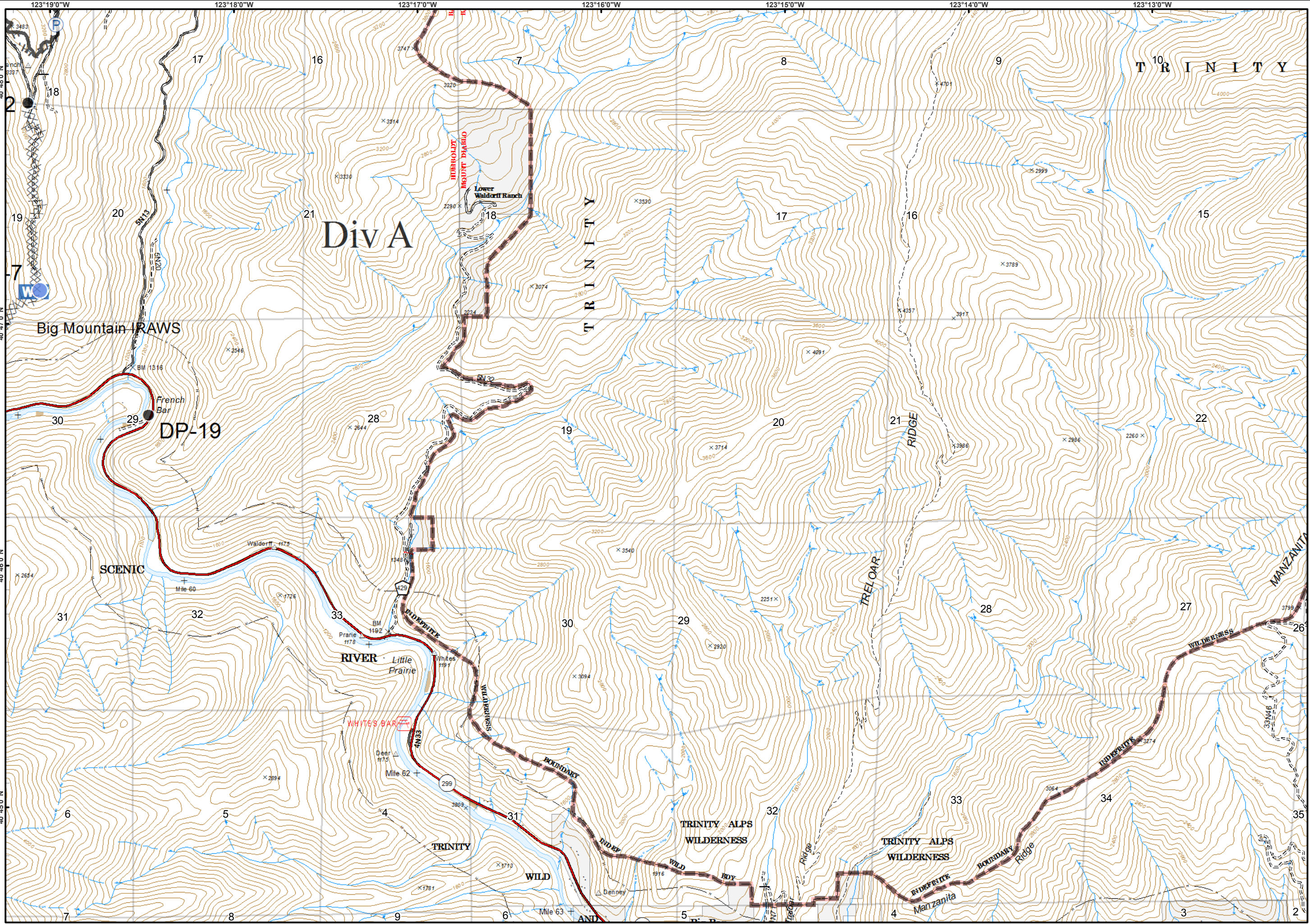
H - Hand Line

▭ Section

▭ Wilderness



	1	2			
3	4	5	6	7	
8	9	10	11	12	
13	14	15	16	17	
	18	19	20	21	
	22	23	24	25	



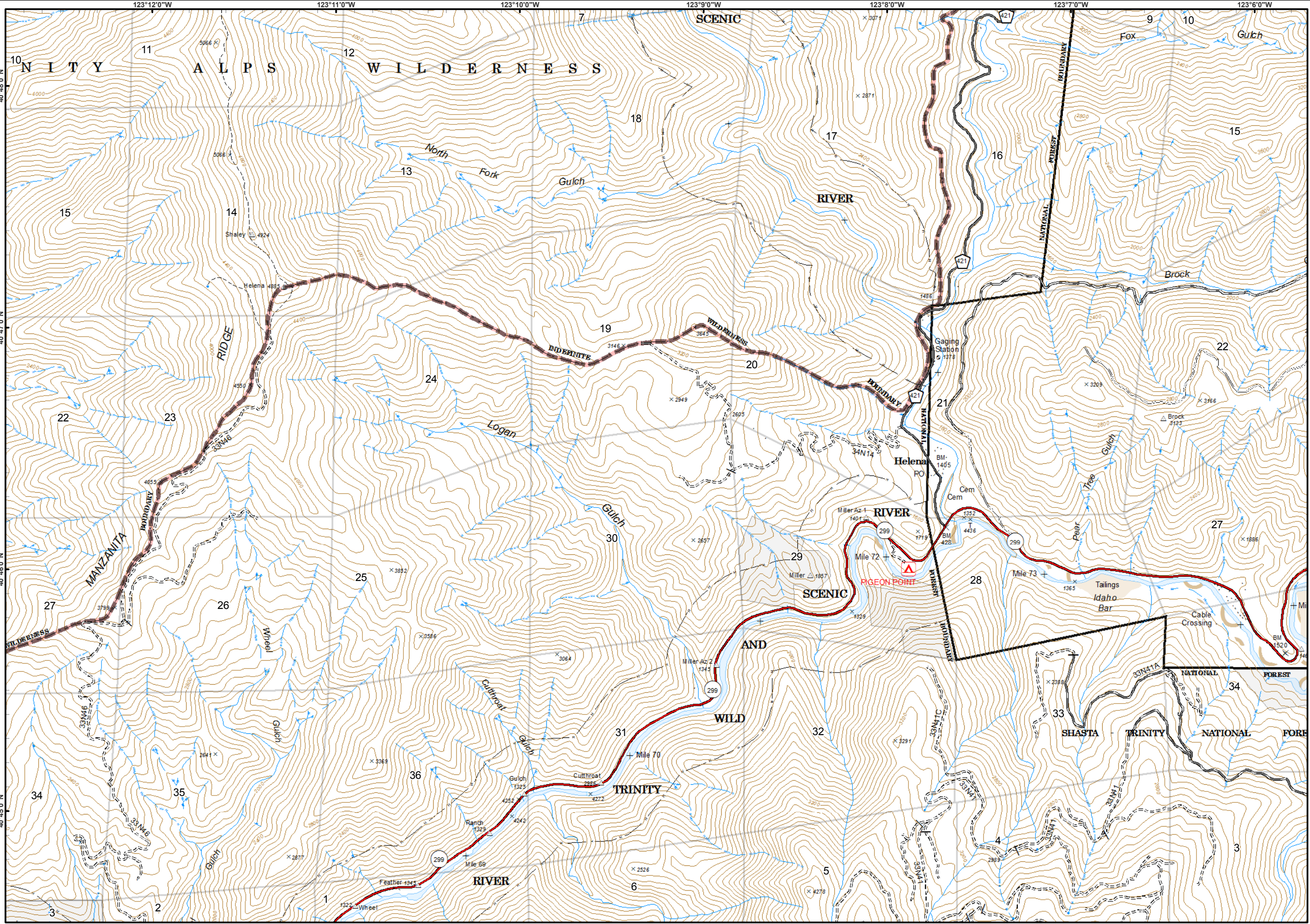
# River Complex

CA-SHF-002066

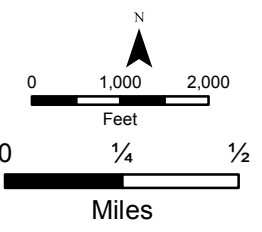
09/16/2015

IAP Tiles

Page - 25



Section  
Wilderness



	1	2			
3	4	5	6	7	
8	9	10	11	12	
13	14	15	16	17	
	18	19	20	21	
	22	23	24	25	