

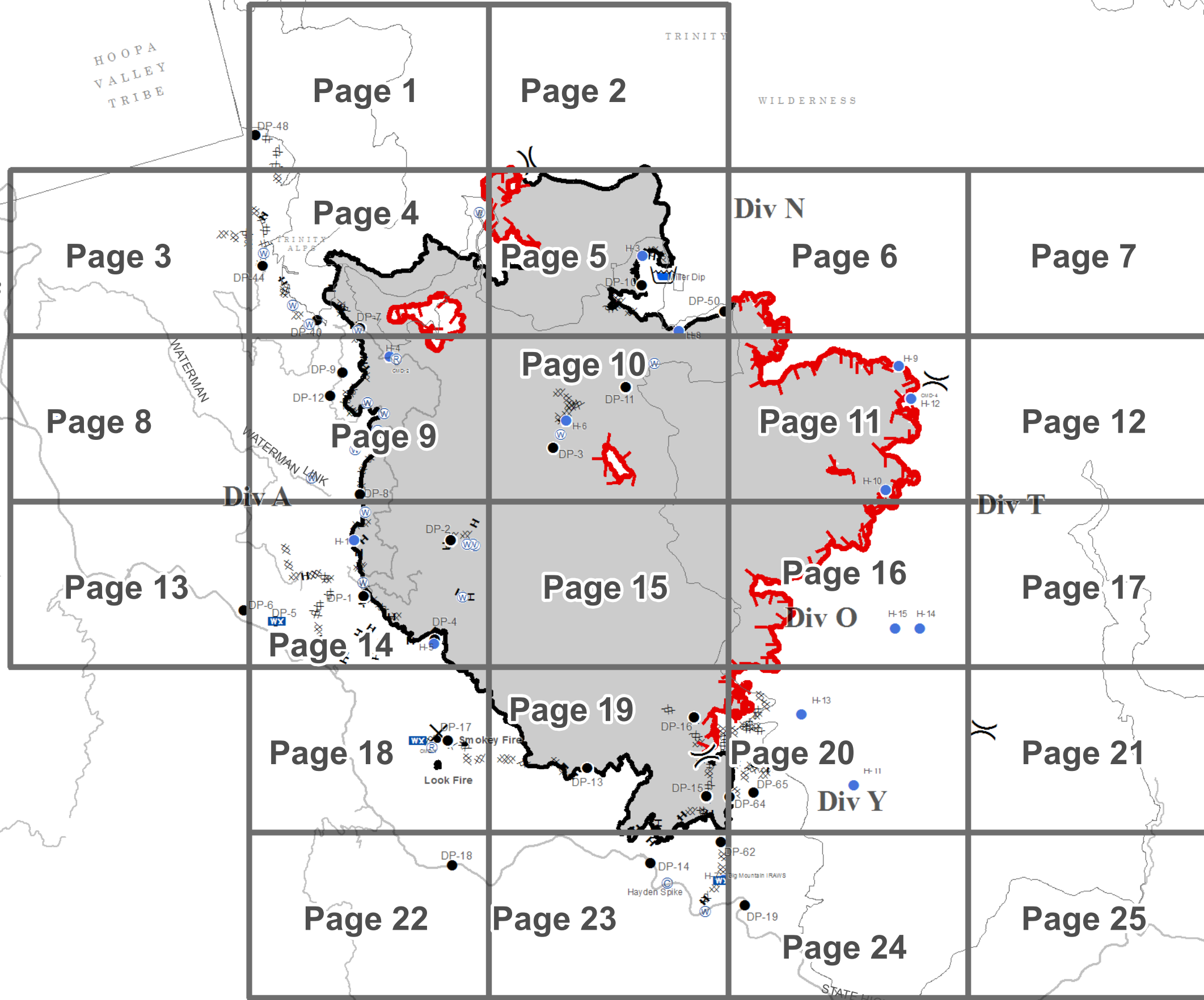
River Complex

CA-SHF-002066

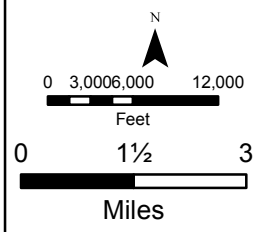
09/18/2015

IAP Tiles

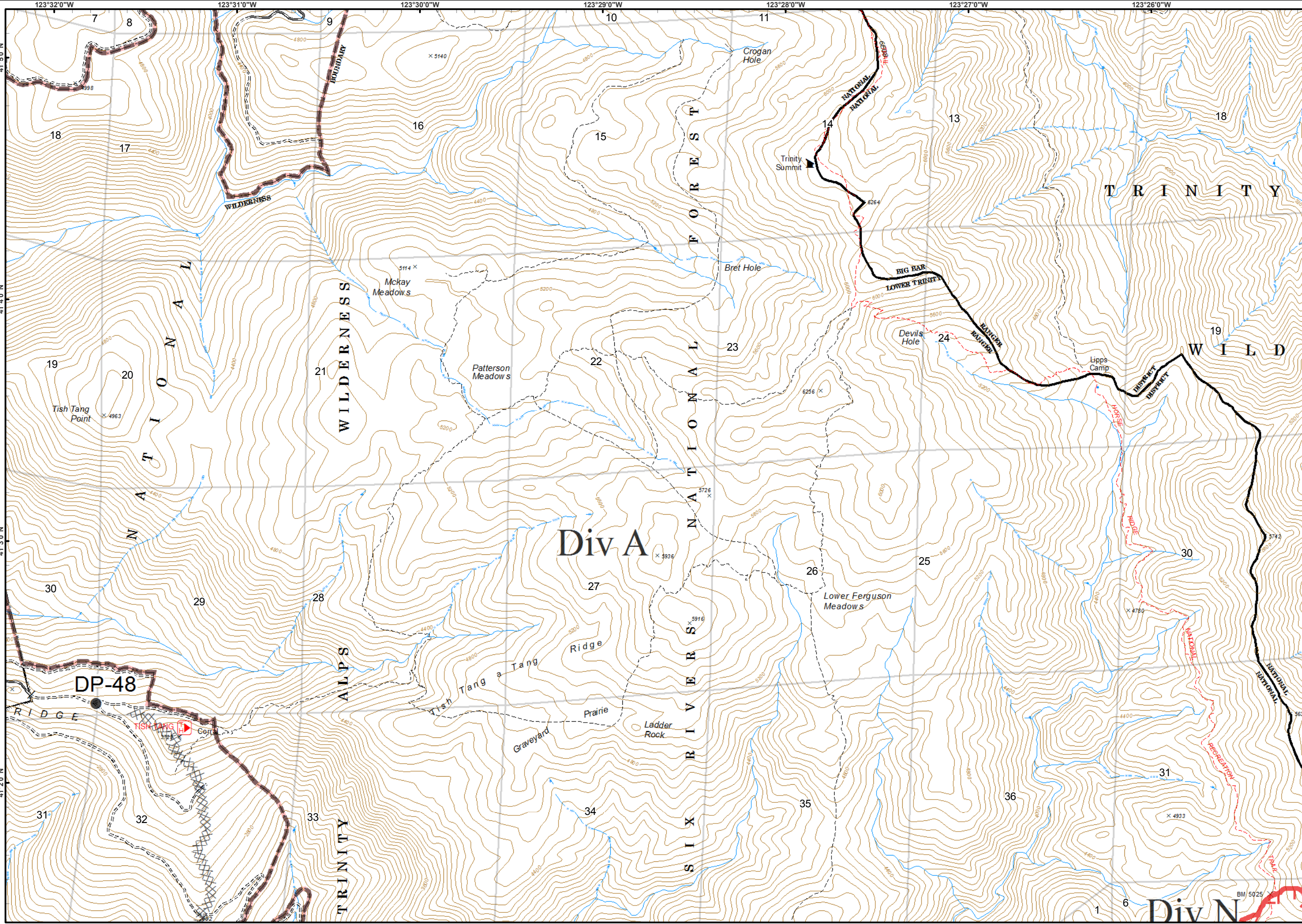
IAP Index



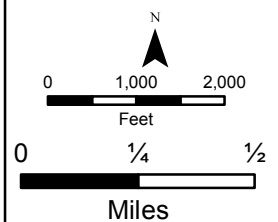
- Highway
- Paved Road
- Hoopa
- Existing Wilderness
- IAP Tiles
- Incident Command Post
- Camp
- Drop Point
- Helispot
- Dip Site
- Mobile Weather Unit
- Repeater
- Water Source
- Division
- Uncontrolled Fire Edge
- Proposed Dozer Line
- Completed Dozer Line
- Completed Line
- Hand Line
- Fire Polygon



	1	2			
3	4	5	6	7	
8	9	10	11	12	
13	14	15	16	17	
18	19	20	21		
22	23	24	25		



- Drop Point
- ▬ Uncontrolled Fire Edge
- ▬ Completed Dozer Line
- ▬ Section
- ▬ Wilderness



	1	2			
3	4	5	6	7	
8	9	10	11	12	
13	14	15	16	17	
	18	19	20	21	
	22	23	24	25	

Div N

River Complex

CA-SHF-002066





09/18/2015

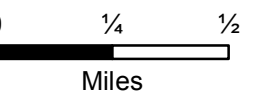
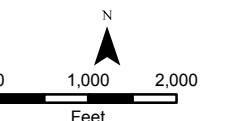
IAP Tiles

Page - 2

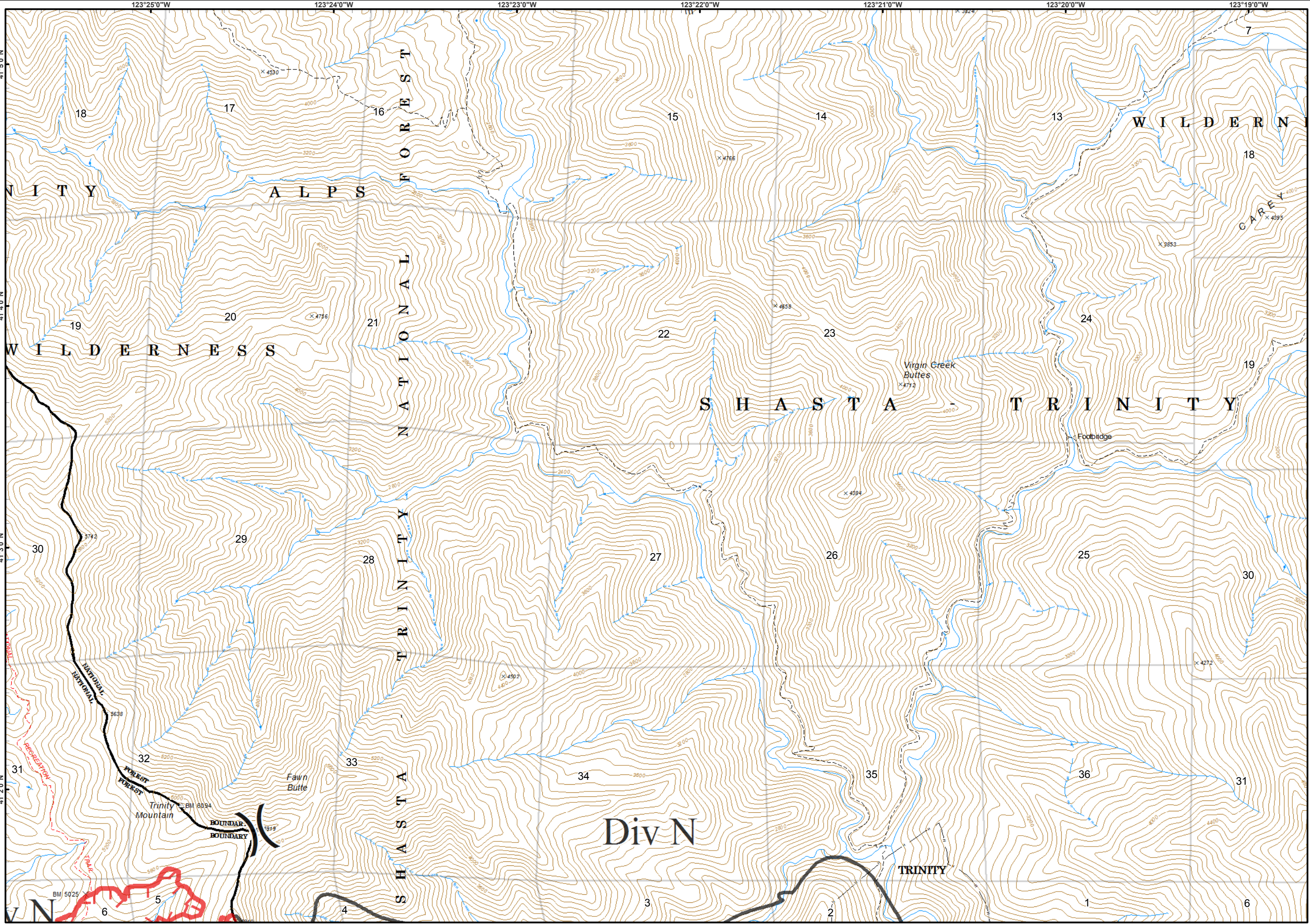


Division

-  Uncontrolled Fire Edge
-  Completed Line
-  Section
-  Wilderness



	1	2			
3	4	5	6	7	
8	9	10	11	12	
13	14	15	16	17	
18	19	20	21		
22	23	24	25		



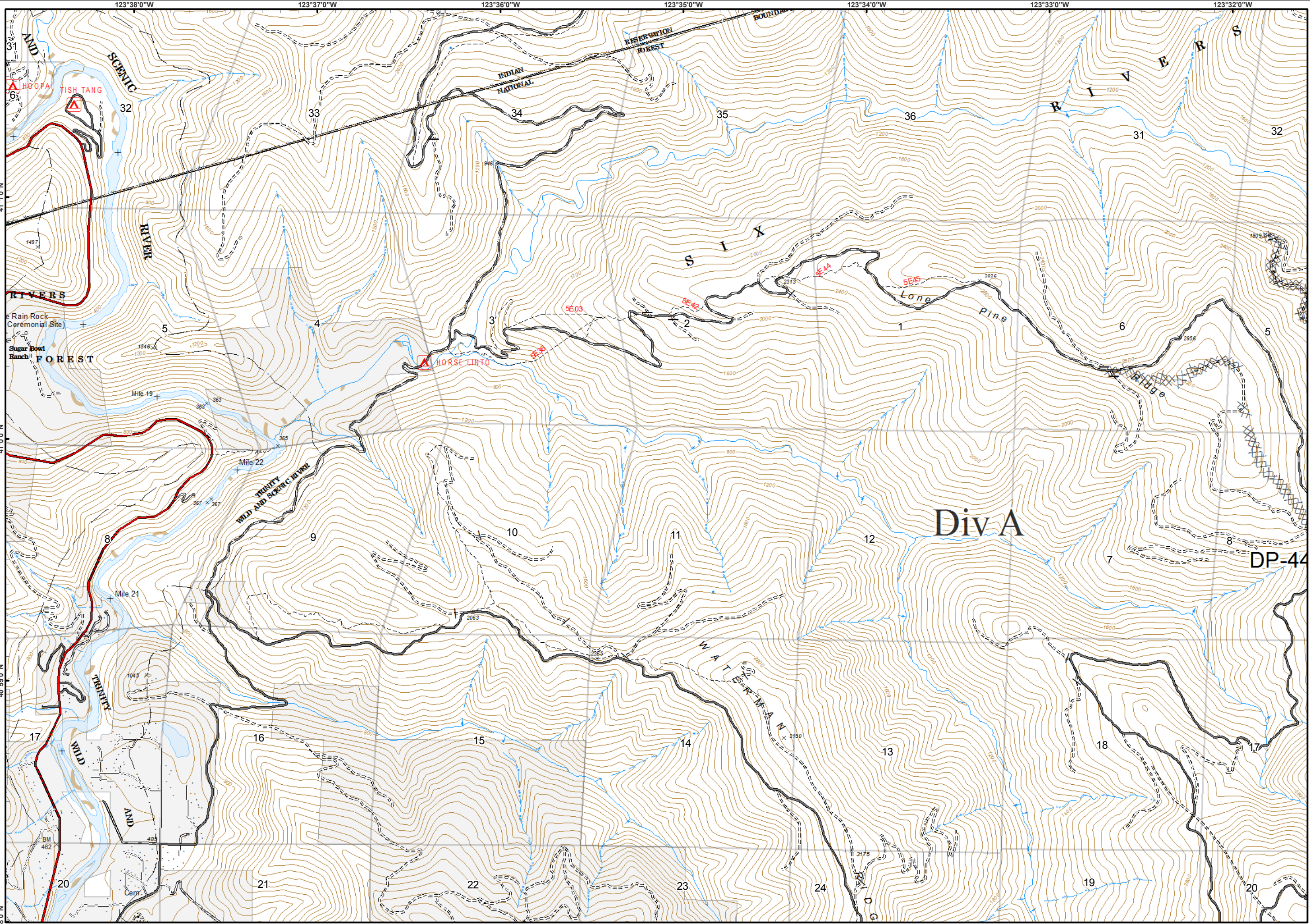
River Complex

CA-SHF-002066

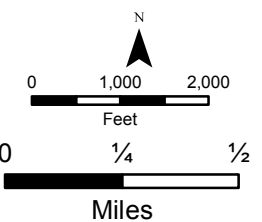
09/18/2015

IAP Tiles

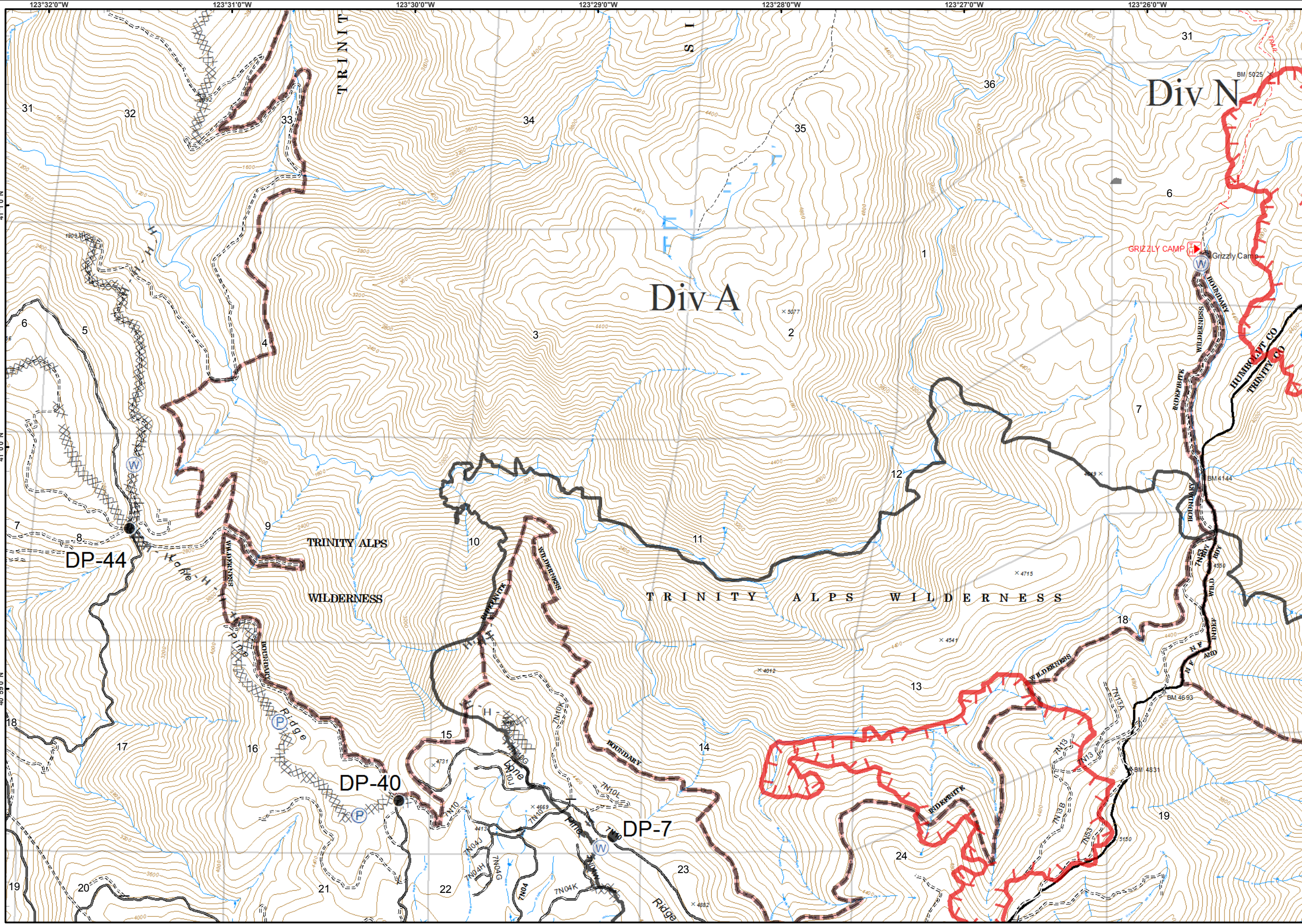
Page - 3



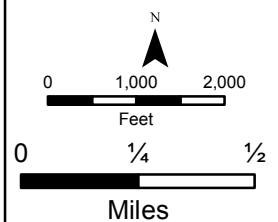
- Drop Point
- XXXX Completed Dozer Line
- Section



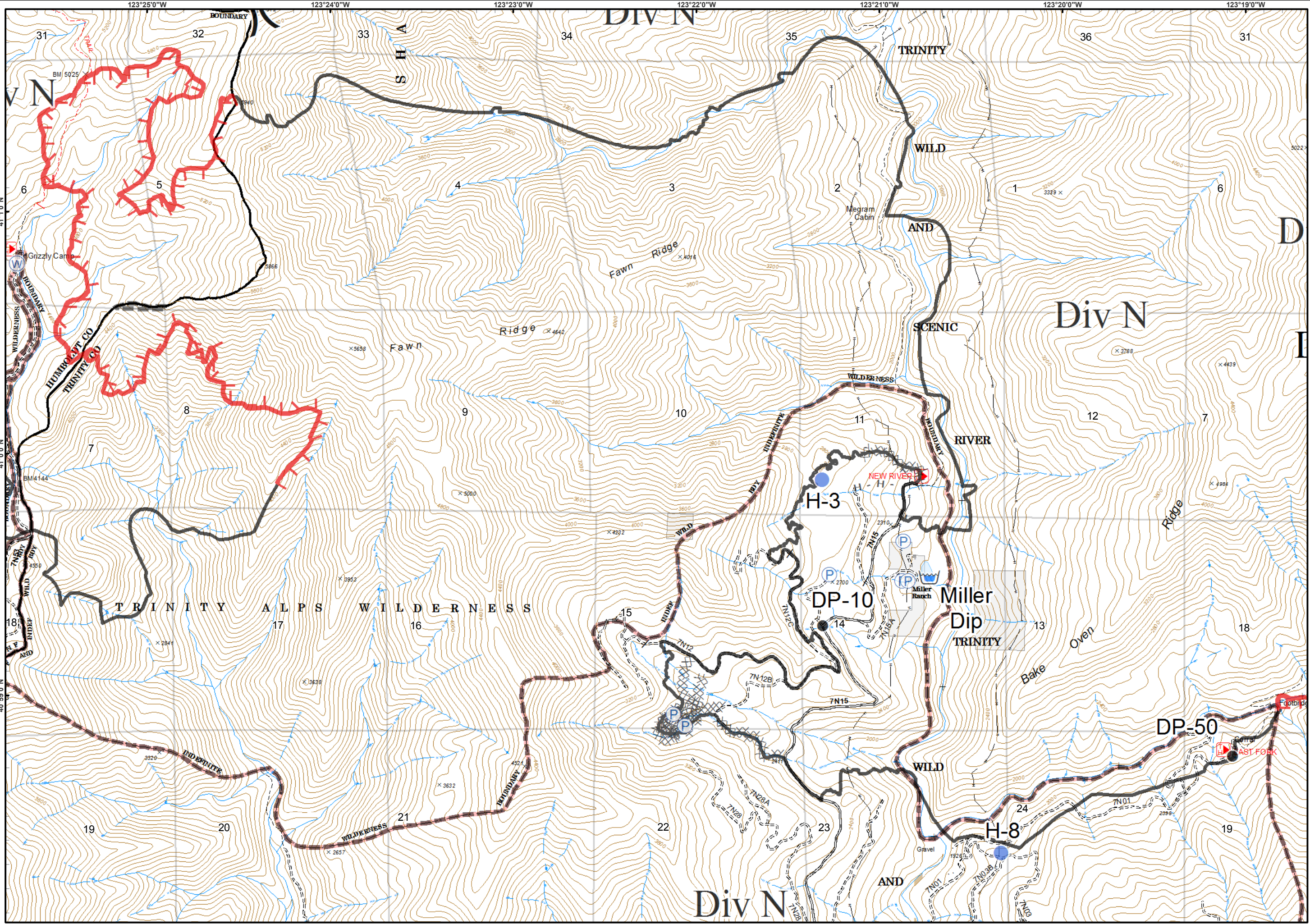
	1	2			
3	4	5	6	7	
8	9	10	11	12	
13	14	15	16	17	
	18	19	20	21	
	22	23	24	25	



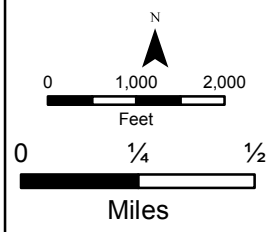
- Drop Point
- Ⓟ Pump
- Ⓜ Water Source
- ▬ Uncontrolled Fire Edge
- ▬ Completed Dozer Line
- ▬ Completed Line
- H - Hand Line
- ▭ Section
- ▭ Wilderness



	1	2			
3	4	5	6	7	
8	9	10	11	12	
13	14	15	16	17	
	18	19	20	21	
	22	23	24	25	



- Drop Point
- Helispot
- P Pump
- Retardant/Mud Pit
- W Water Source
-) Division
- Uncontrolled Fire Edge
- Completed Dozer Line
- Completed Line
- H - Hand Line
- Section
- Wilderness



1	2			
3	4	5	6	7
8	9	10	11	12
13	14	15	16	17
18	19	20	21	
22	23	24	25	

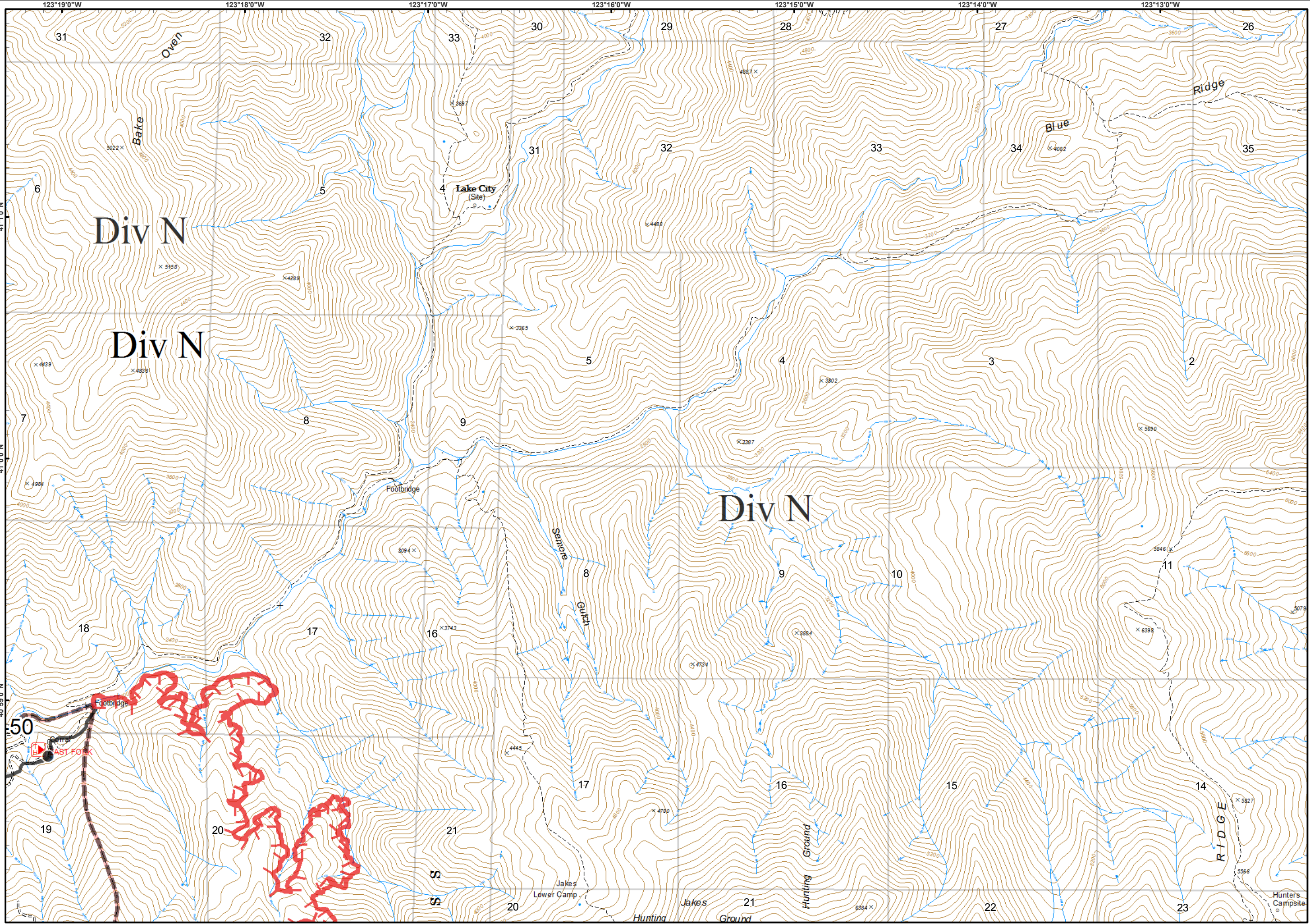
River Complex

CA-SHF-002066

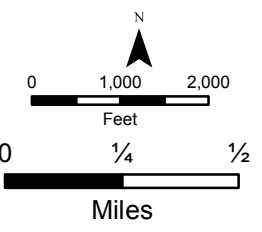
09/18/2015

IAP Tiles

Page - 6



- Drop Point
- ▬ Uncontrolled Fire Edge
- ▬ Completed Line
- ▭ Section
- ▭ Wilderness



	1	2		
3	4	5	6	7
8	9	10	11	12
13	14	15	16	17
18	19	20	21	
22	23	24	25	

River Complex

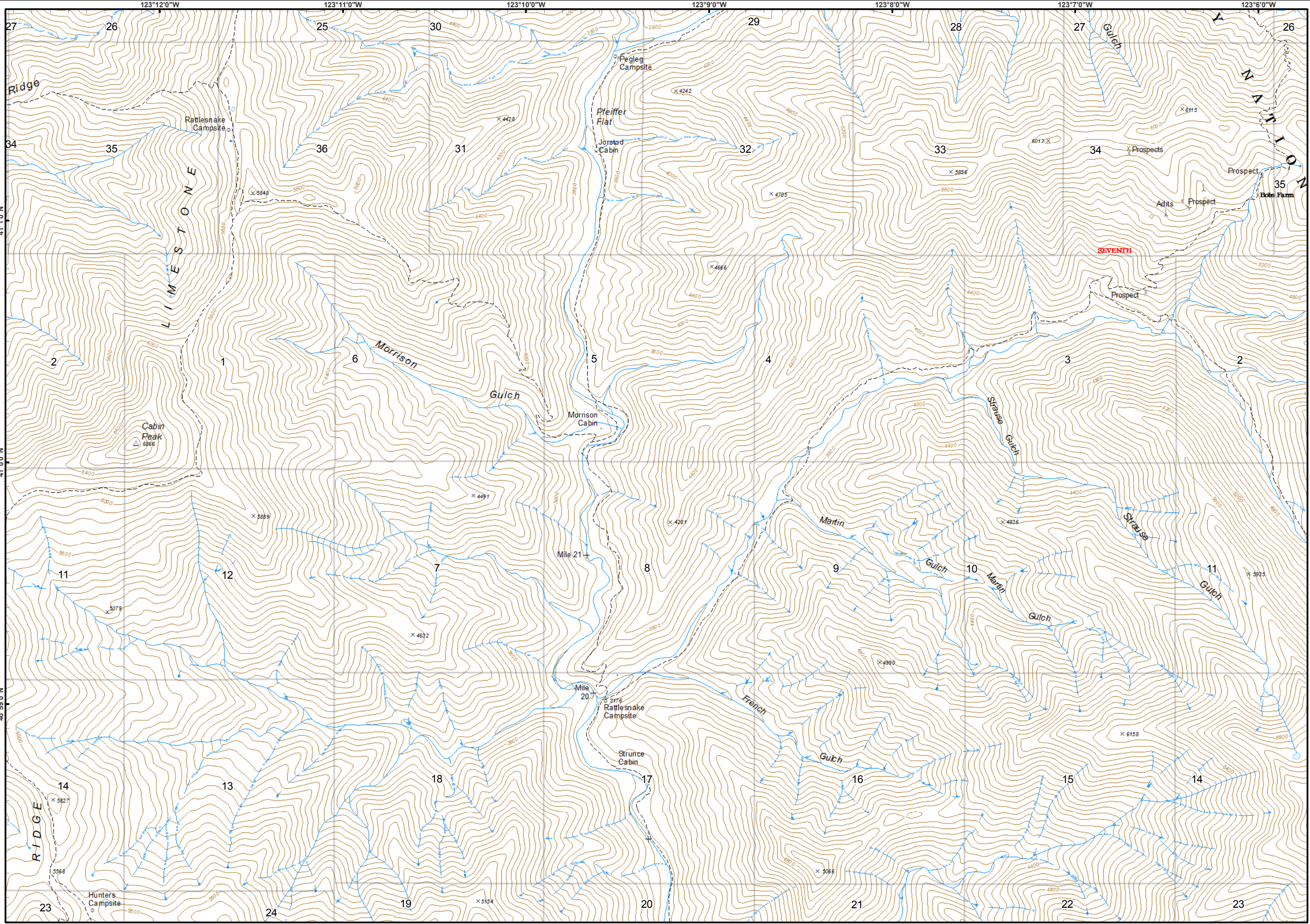
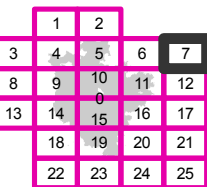
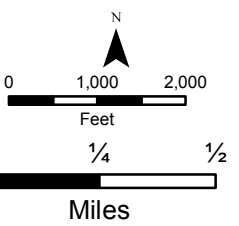
CA-SHF-002066

09/18/2015

IAP Tiles

Page - 7

Section
Wilderness



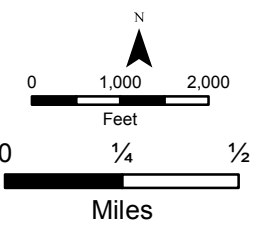
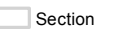
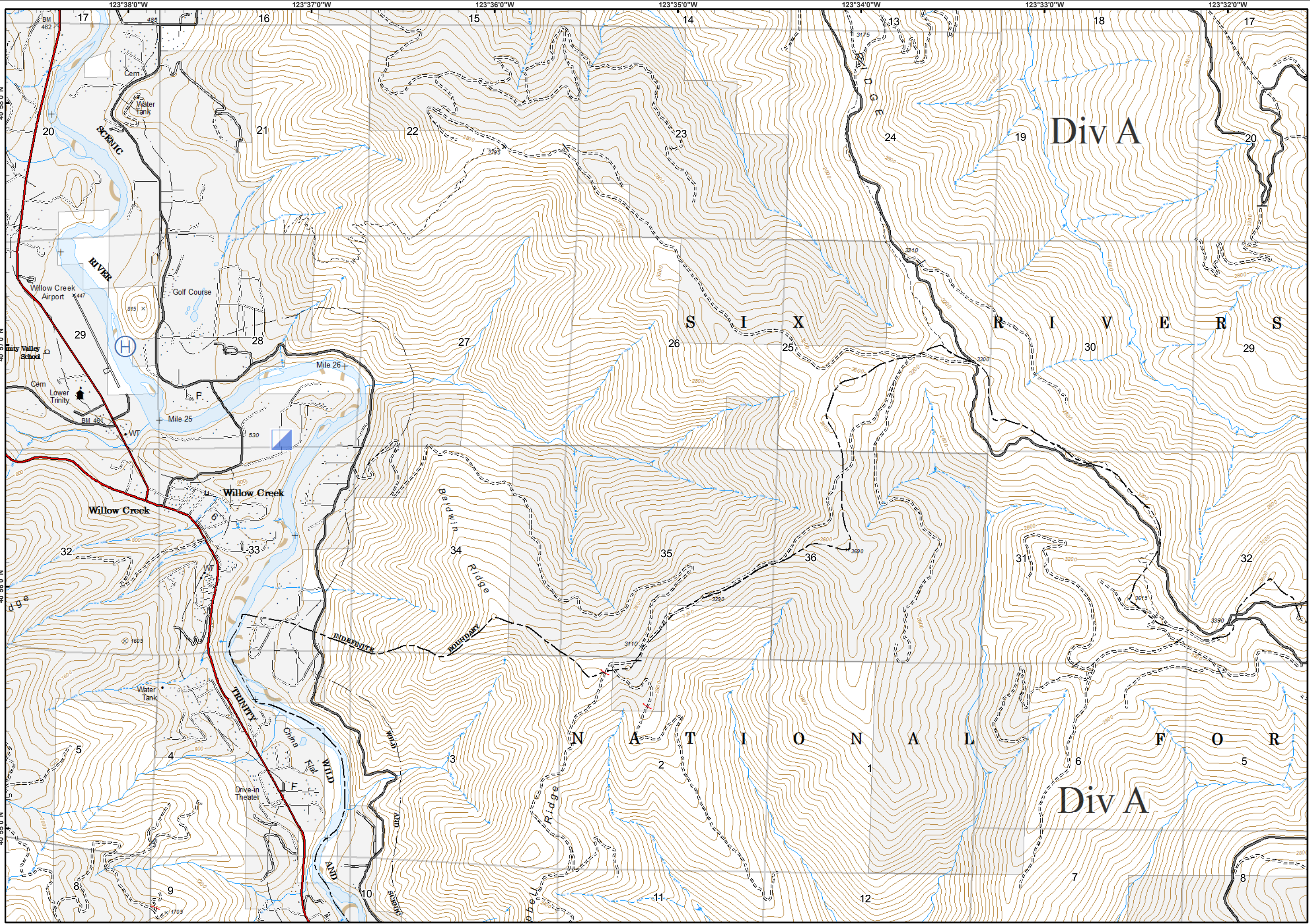
River Complex

CA-SHF-002066

09/18/2015

IAP Tiles

Page - 8



	1	2			
3	4	5	6	7	
8	9	10	11	12	
13	14	15	16	17	
	18	19	20	21	
	22	23	24	25	












River Complex

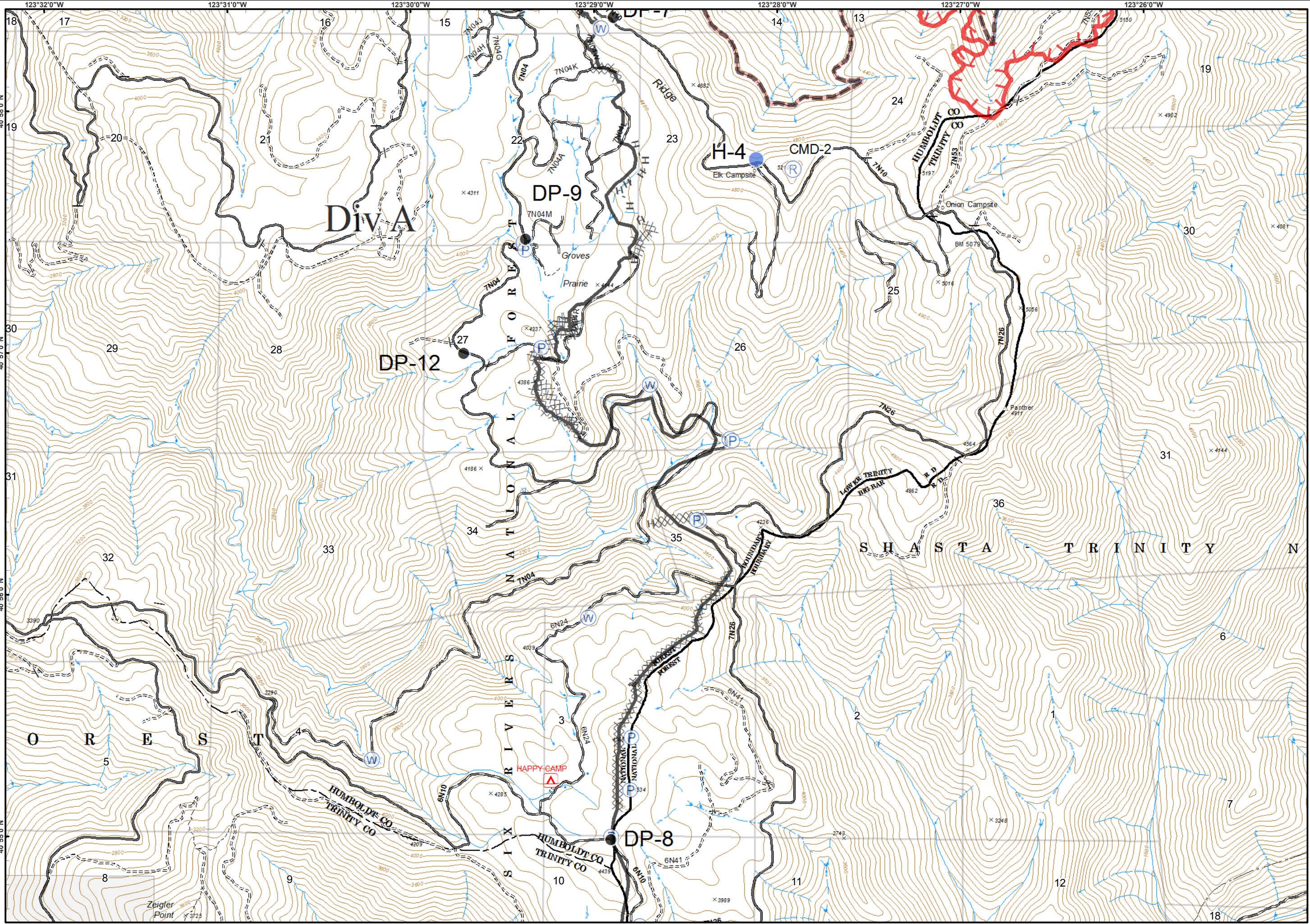
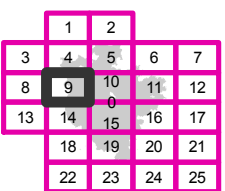
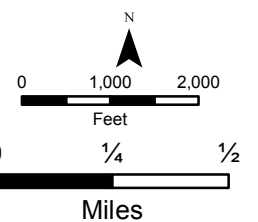
CA-SHF-002066

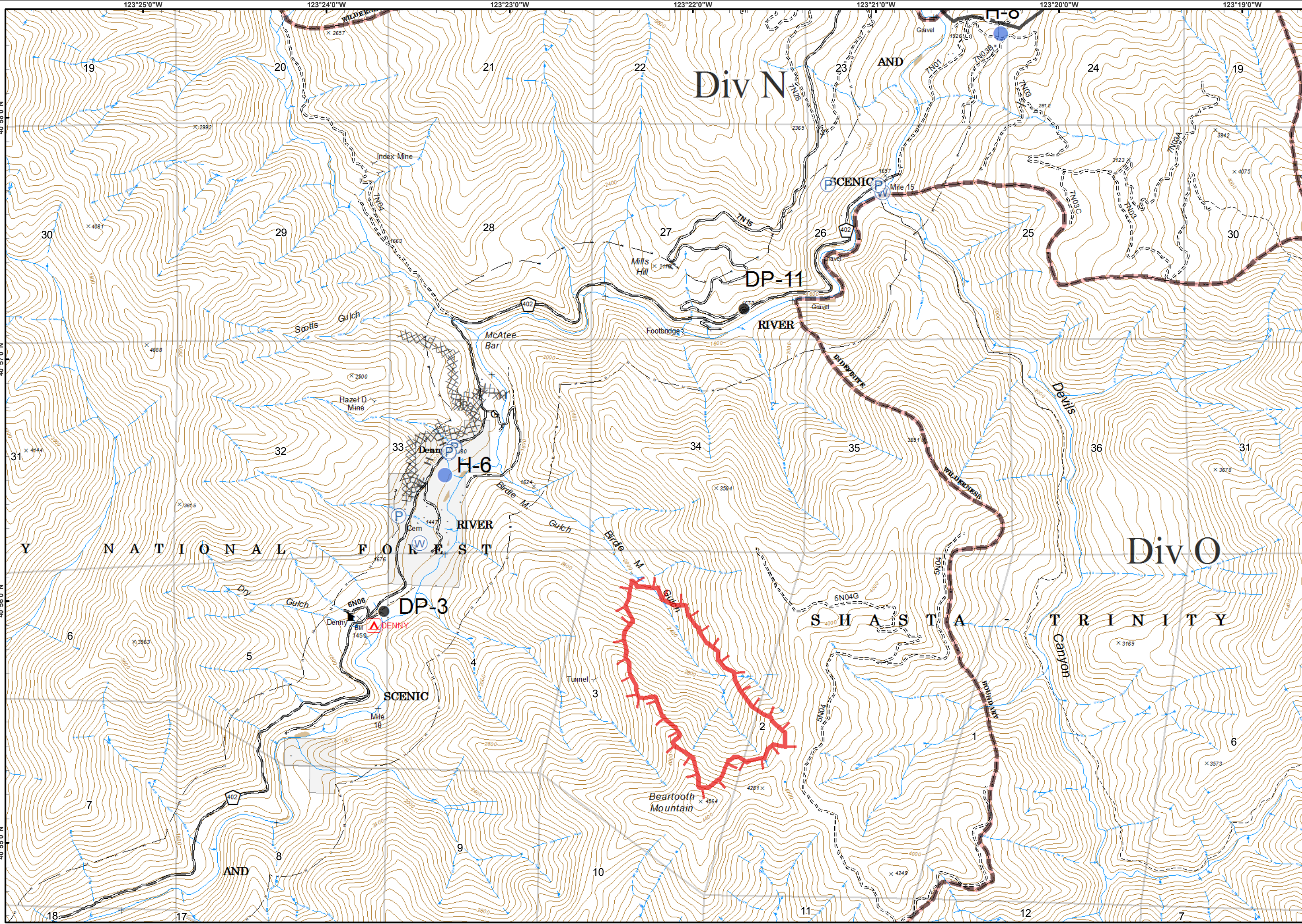
09/18/2015

IAP Tiles

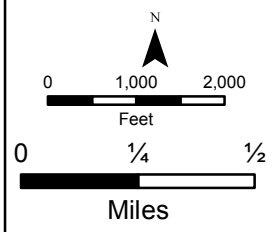
Page - 9

-  Drop Point
-  Helispot
-  Pump
-  Repeater
-  Water Source
-  Uncontrolled Fire Edge
-  Completed Dozer Line
-  Completed Line
-  Hand Line
-  Section
-  Wilderness





- Drop Point
- Helispot
- P Pump
- W Water Source
- Uncontrolled Fire Edge
- Completed Dozer Line
- Completed Line
- H - Hand Line
- Section
- Wilderness



1	2			
3	4	5	6	7
8	9	10	11	12
13	14	15	16	17
18	19	20	21	
22	23	24	25	

River Complex

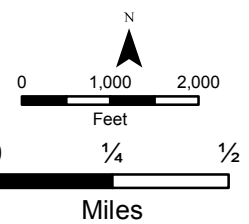
CA-SHF-002066

09/18/2015

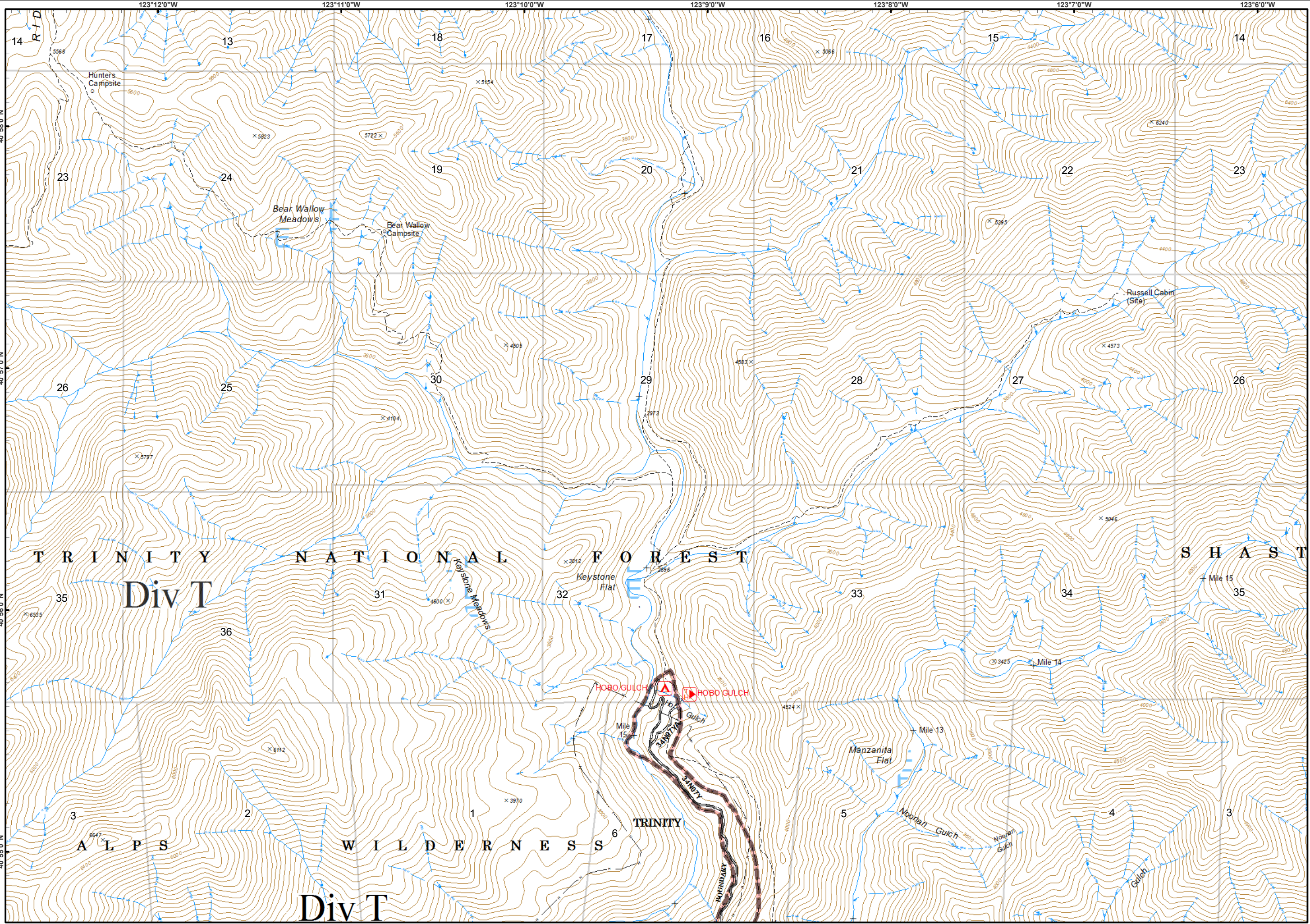
IAP Tiles

Page - 12

Section
Wilderness



1	2			
3	4	5	6	7
8	9	10	11	12
13	14	15	16	17
18	19	20	21	
22	23	24	25	



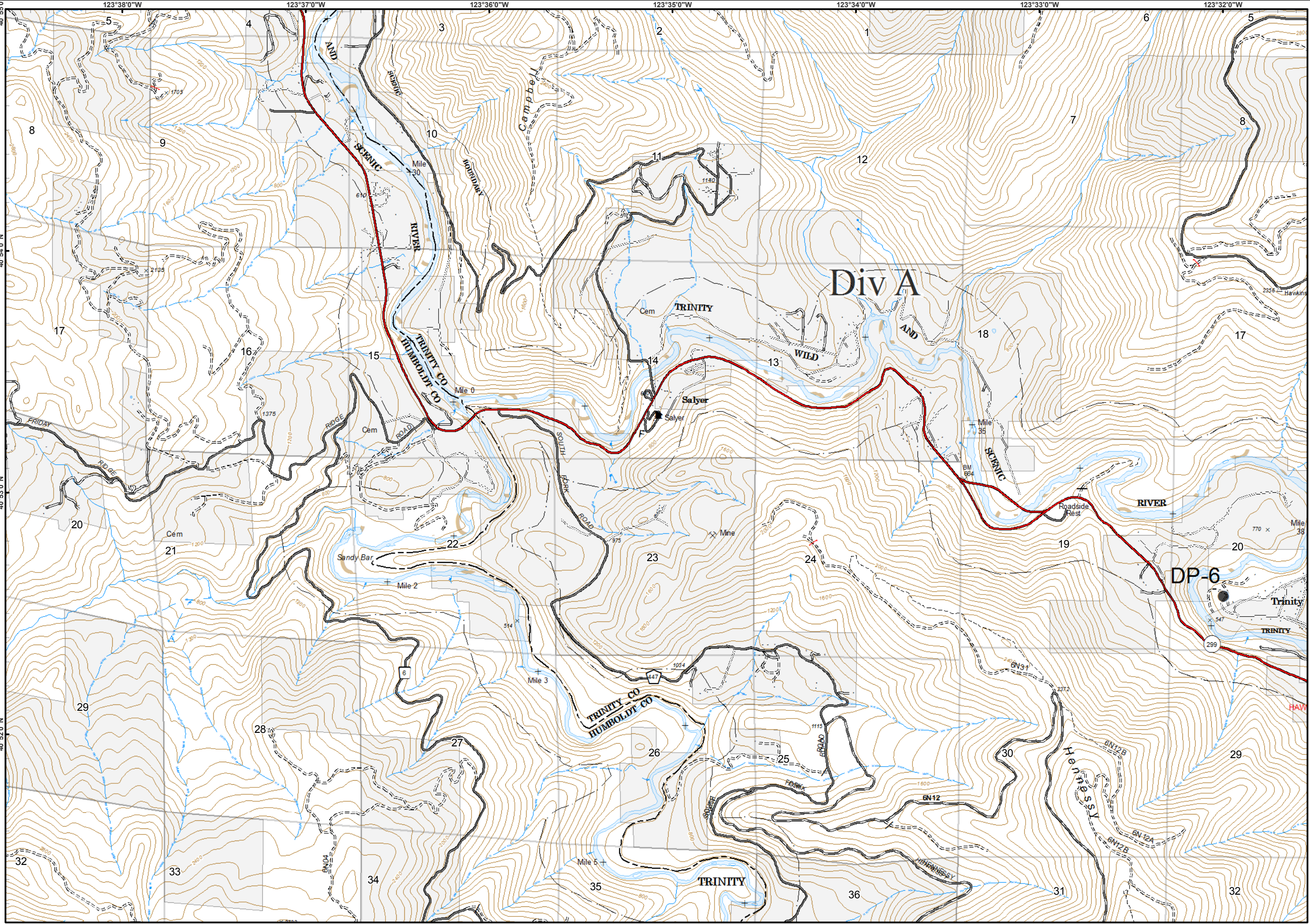
River Complex

CA-SHF-002066

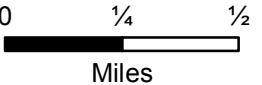
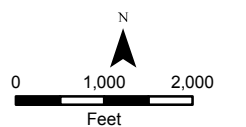
09/18/2015

IAP Tiles

Page - 13



- Drop Point
- Section



	1	2			
3	4	5	6	7	
8	9	10	11	12	
13	14	15	16	17	
18	19	20	21		
22	23	24	25		

River Complex

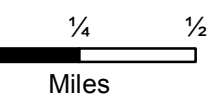
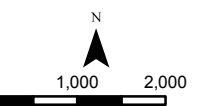
CA-SHF-002066

09/18/2015

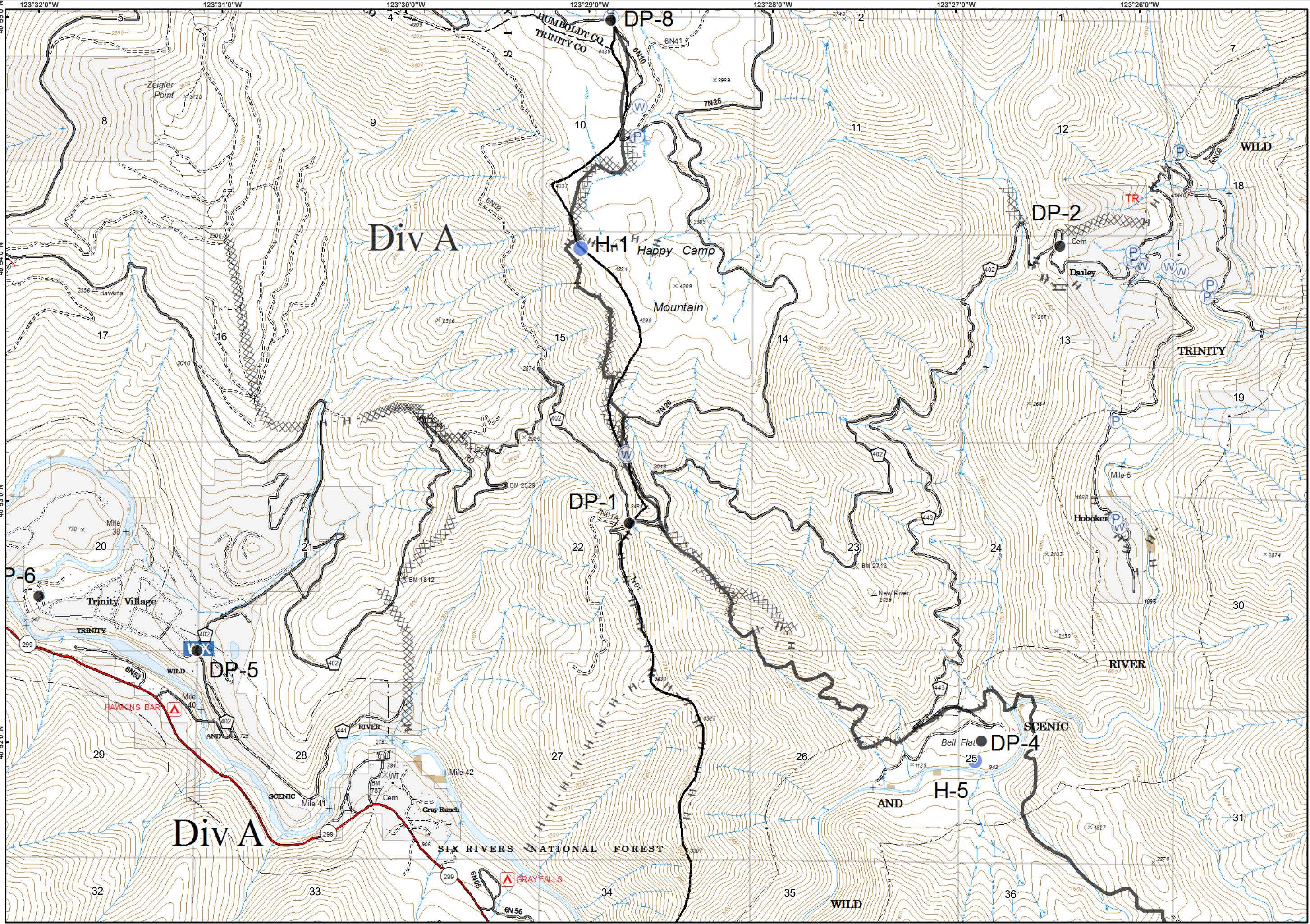
IAP Tiles

Page - 14

- Drop Point
- Helispot
- WX Mobile Weather Unit
- P Pump
- W Water Source
- XXXX Completed Dozer Line
- Completed Line
- H - Hand Line
- Section



	1	2			
3	4	5	6	7	
8	9	10	11	12	
13	14	15	16	17	
	18	19	20	21	
	22	23	24	25	



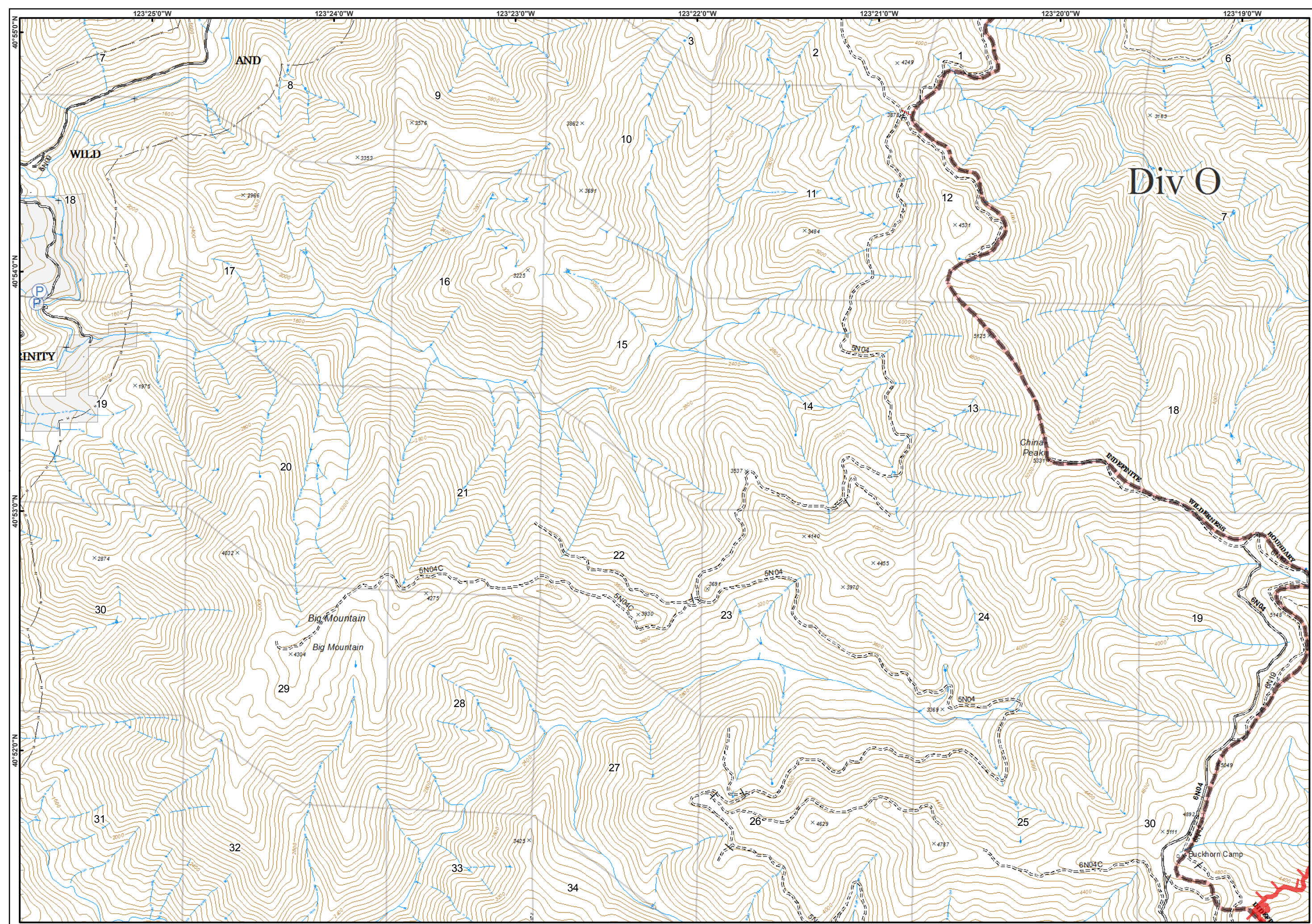
River Complex

CA-SHF-002066

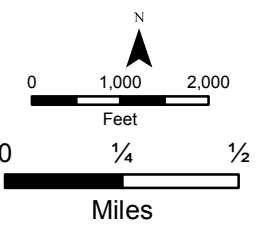
09/18/2015

IAP Tiles

Page - 15



- Pump
- Water Source
- Uncontrolled Fire Edge
- Section
- Wilderness



	1	2			
3	4	5	6	7	
8	9	10	11	12	
13	14	15	16	17	
18	19	20	21		
22	23	24	25		

River Complex

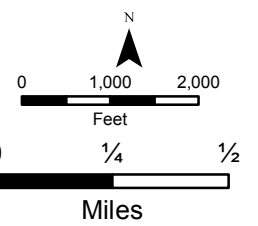
CA-SHF-002066

09/18/2015

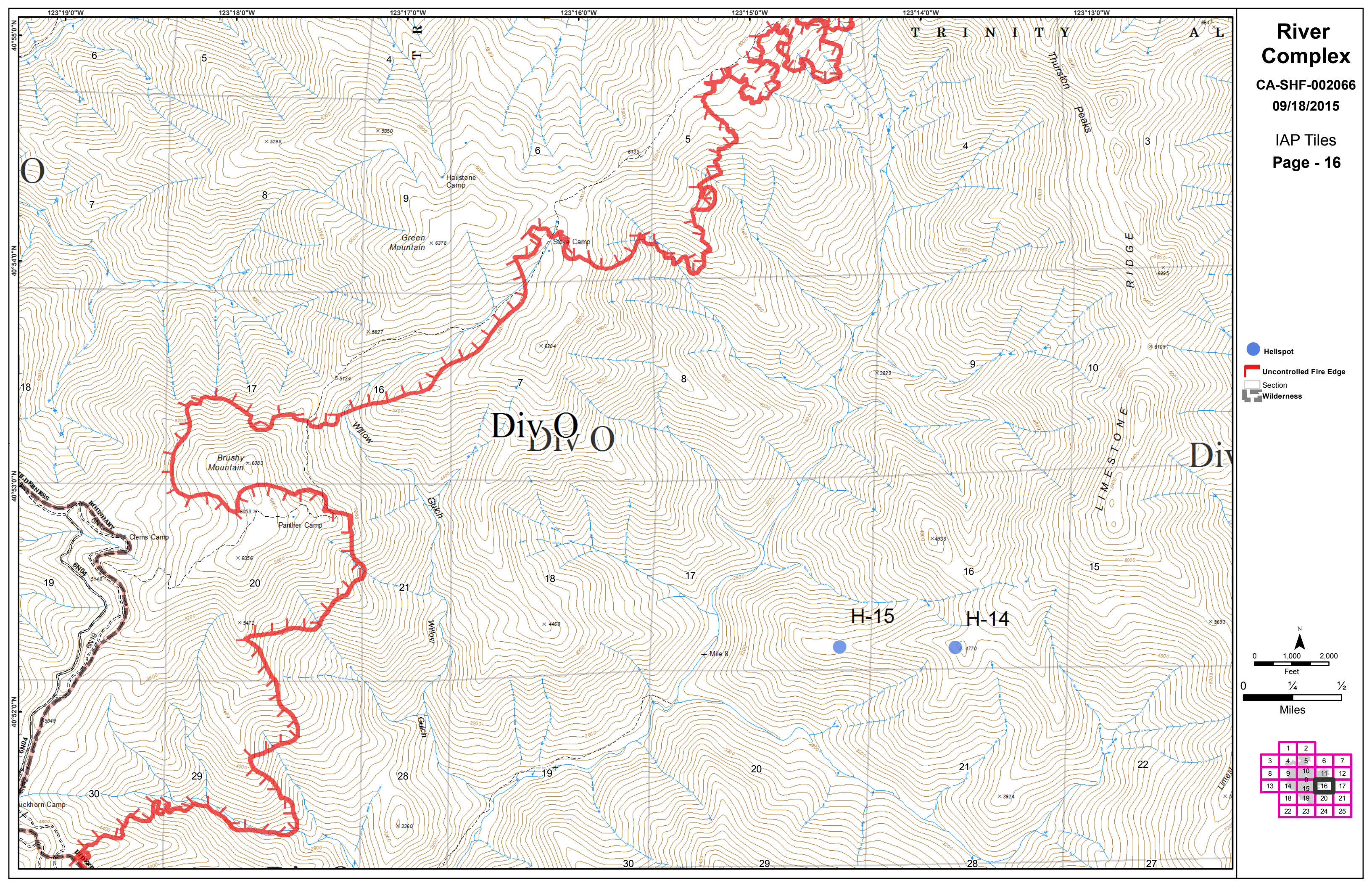
IAP Tiles

Page - 16

-  Helispot
-  Uncontrolled Fire Edge
-  Section
-  Wilderness



	1	2			
3	4	5	6	7	
8	9	10	11	12	
13	14	15	16	17	
18	19	20	21		
22	23	24	25		



River Complex

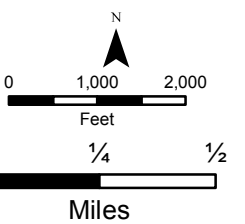
CA-SHF-002066

09/18/2015

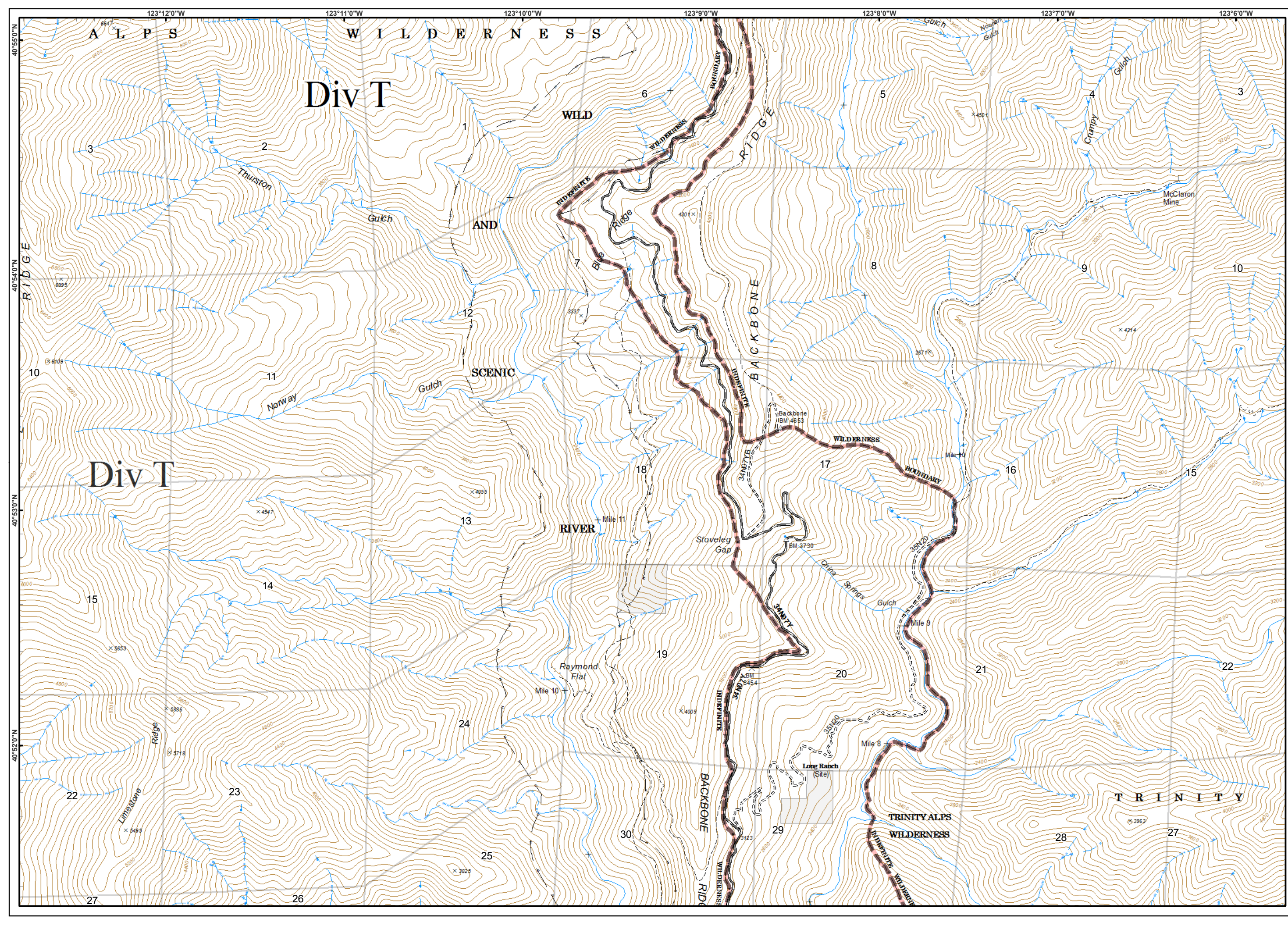
IAP Tiles

Page - 17

Section
Wilderness



1	2				
3	4	5	6	7	
8	9	10	11	12	
13	14	15	16	17	
18	19	20	21		
22	23	24	25		



River Complex

CA-SHF-002066

09/18/2015

IAP Tiles

Page - 18

● Drop Point

🚩 Lookout

WX Mobile Weather Unit

Ⓡ Repeater

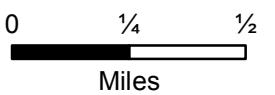
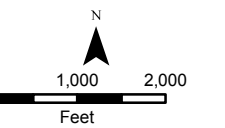
XXXX Completed Dozer Line

— Completed Line

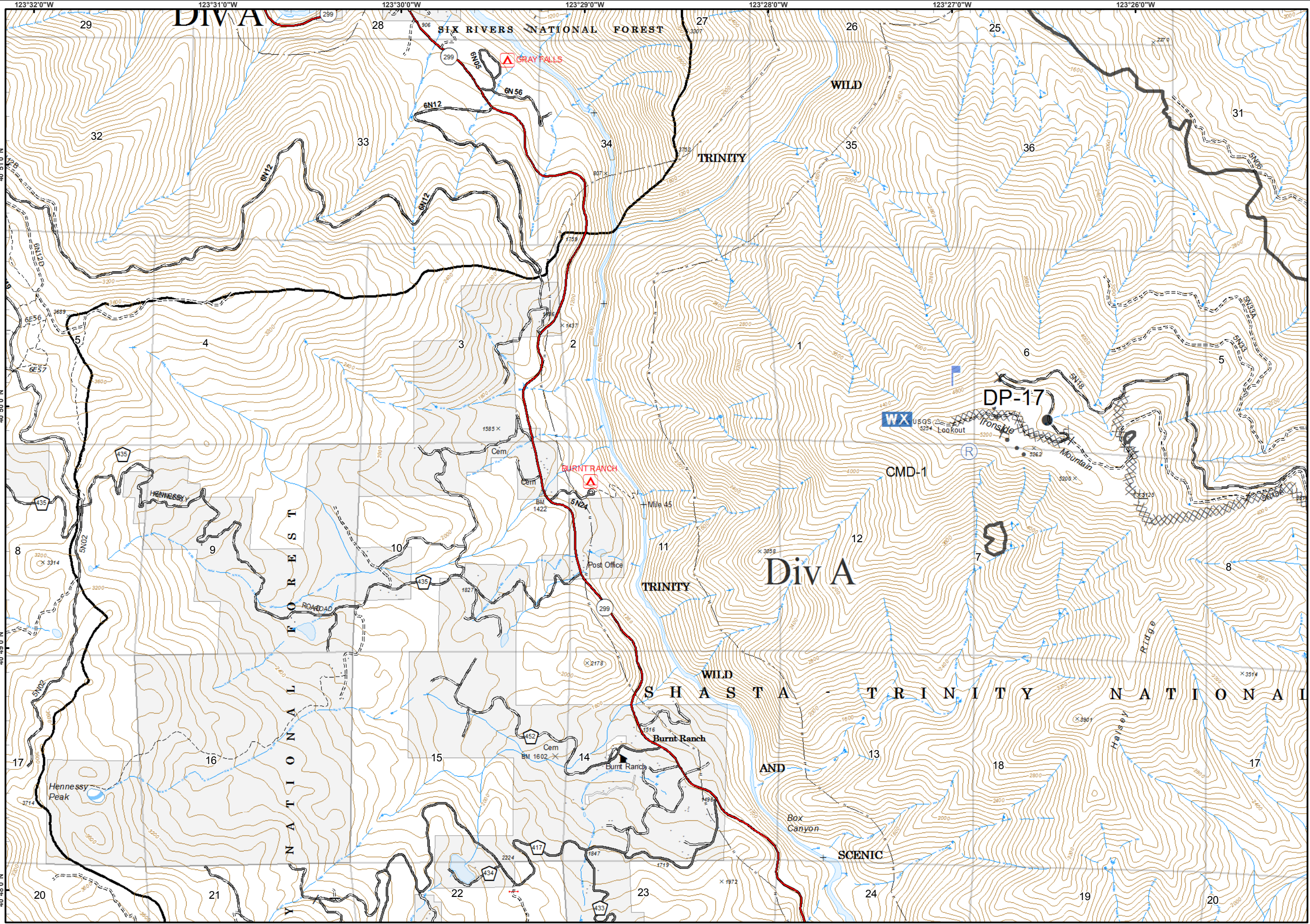
H - Hand Line

⊗ Proposed Dozer Line

□ Section

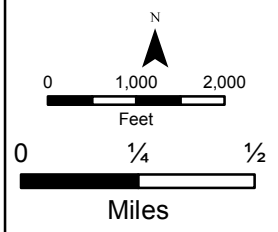


	1	2			
3	4	5	6	7	
8	9	10	11	12	
13	14	15	16	17	
	18	19	20	21	
	22	23	24	25	

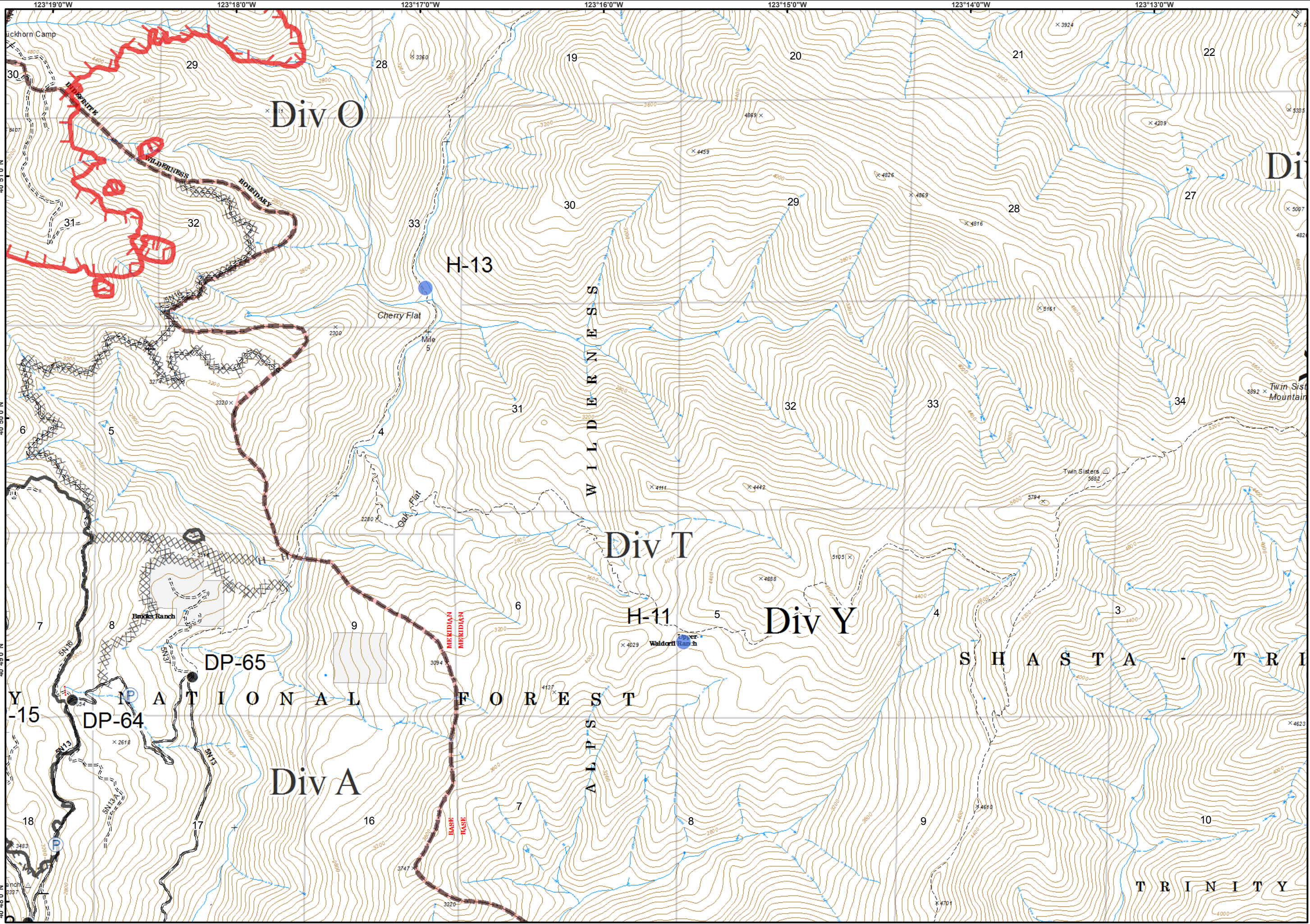




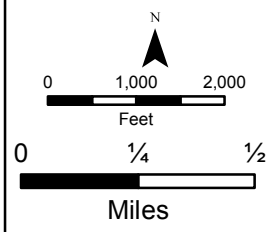
- Drop Point
- Ⓟ Pump
-) Division
- ▬ Uncontrolled Fire Edge
- ▨ Completed Dozer Line
- ▬ Completed Line
- H - Hand Line
- ⋈ Line Break Completed
- ▬ Planned Fire Line
- ▭ Section
- ▭ Wilderness



1	2			
3	4	5	6	7
8	9	10	11	12
13	14	15	16	17
18	19	20	21	
22	23	24	25	



- Drop Point
- Helispot
- Pump
- Division
- Uncontrolled Fire Edge
- Completed Dozer Line
- Completed Line
- Hand Line
- Section
- Wilderness



1	2			
3	4	5	6	7
8	9	10	11	12
13	14	15	16	17
18	19	20	21	
22	23	24	25	

River Complex

CA-SHF-002066

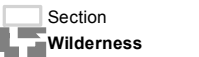
09/18/2015

IAP Tiles

Page - 21

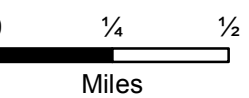
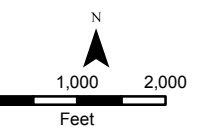


Division

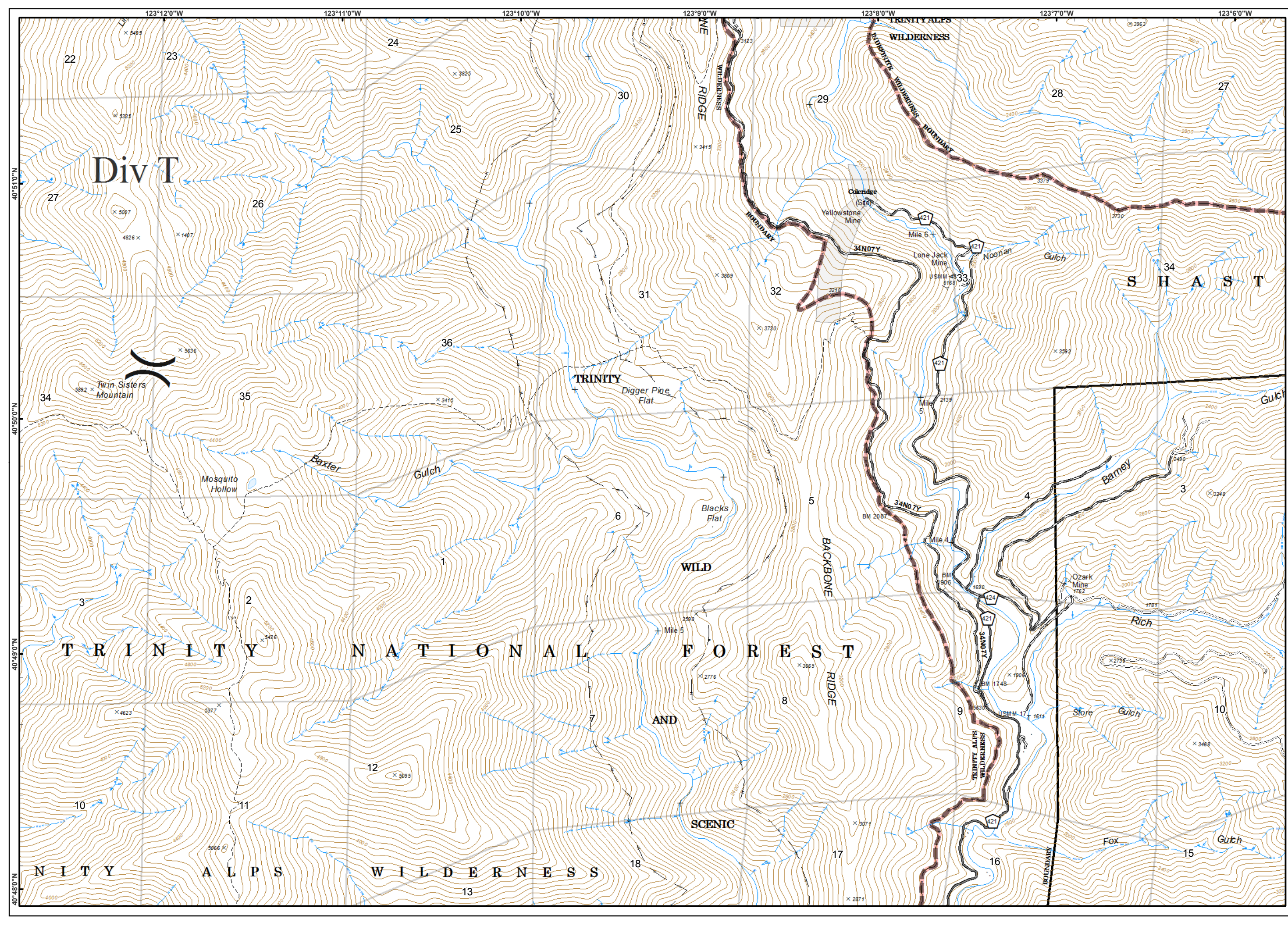


Section

Wilderness



	1	2			
3	4	5	6	7	
8	9	10	11	12	
13	14	15	16	17	
	18	19	20	21	
	22	23	24	25	



River Complex

CA-SHF-002066

09/18/2015

IAP Tiles

Page - 23


 Camp


 Drop Point

 Helispot

 Mobile Weather Unit

 Pump

 Repeater

 Water Source

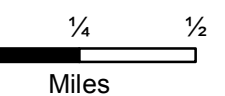
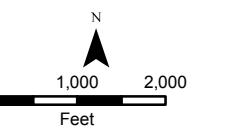
 Completed Dozer Line

 Completed Line

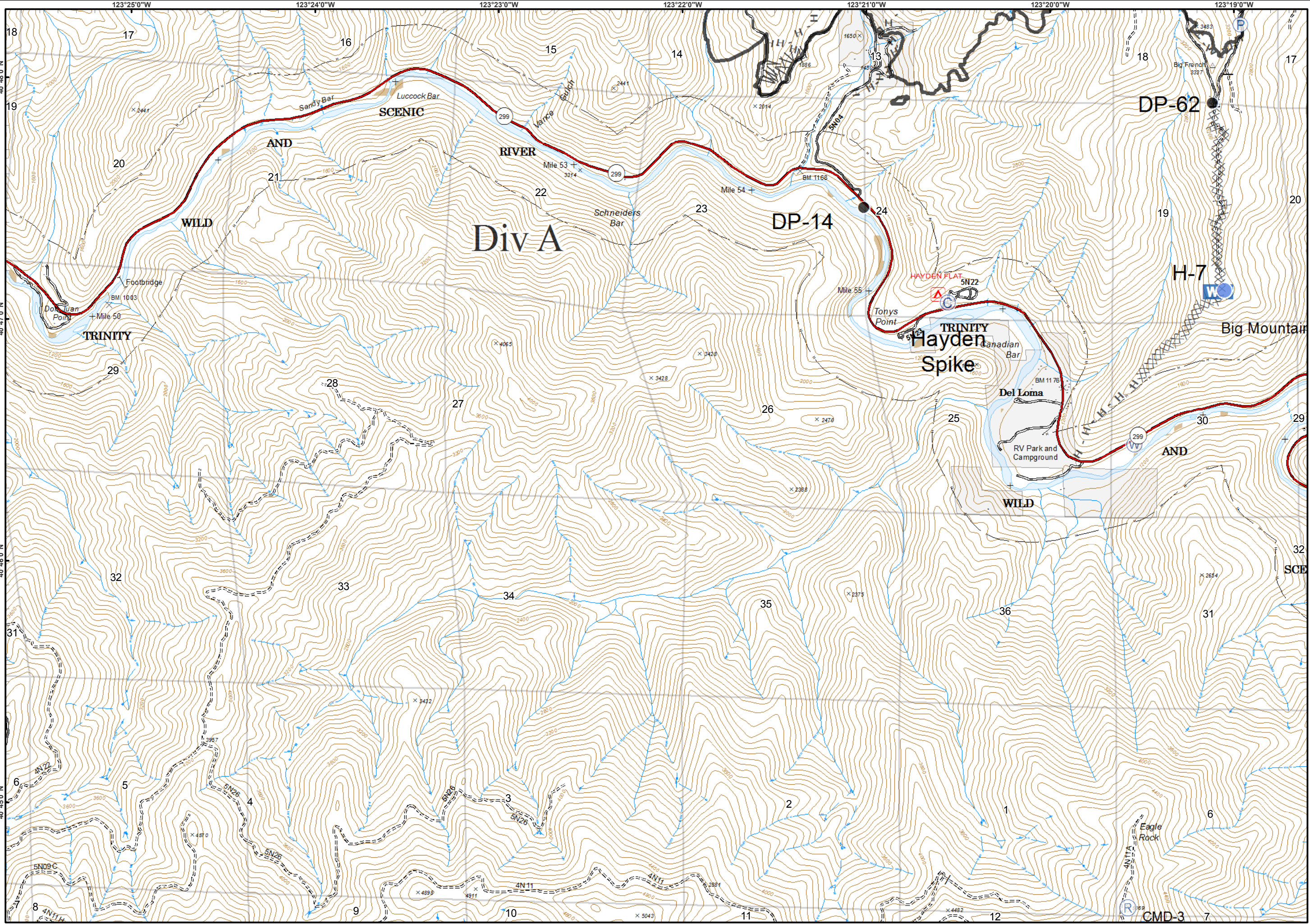
 Hand Line

 Line Break Completed

 Section



	1	2			
3	4	5	6	7	
8	9	10	11	12	
13	14	15	16	17	
18	19	20	21		
22	23	24	25		



Div A

DP-14

DP-62

H-7

Trinity Hayden Spike

Del Loma

Big Mountain

CMD-3

Map labels include: SANDY BAR, LUCCOCK BAR, SCENIC, WILD, RIVER, TRINITY, HAYDEN FLAT, TONY'S POINT, CANADIAN BAR, DEL LOMA, RV PARK AND CAMPGROUND, WILD, AND, SCE, Eagle Rock, ANITA, and various mile markers (Mile 50, 53, 54, 55).

River Complex

CA-SHF-002066

09/18/2015

IAP Tiles

Page - 24

● Drop Point

● Helispot

WX Mobile Weather Unit

P Pump

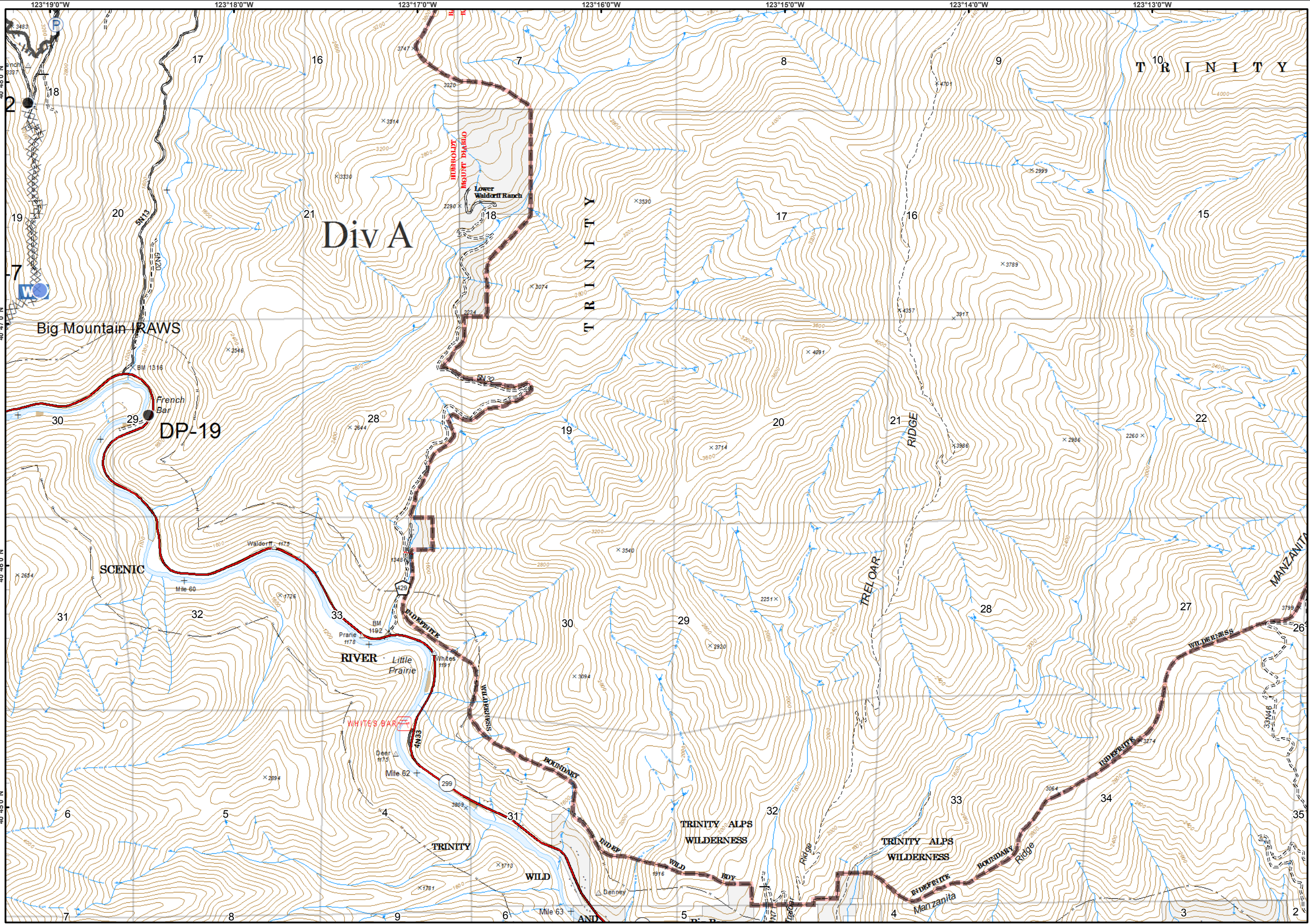
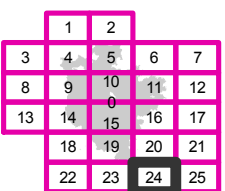
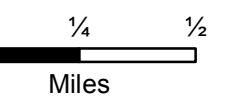
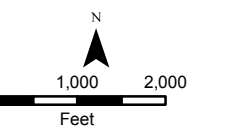
XXXX Completed Dozer Line

— Completed Line

H - Hand Line

▭ Section

▭ Wilderness



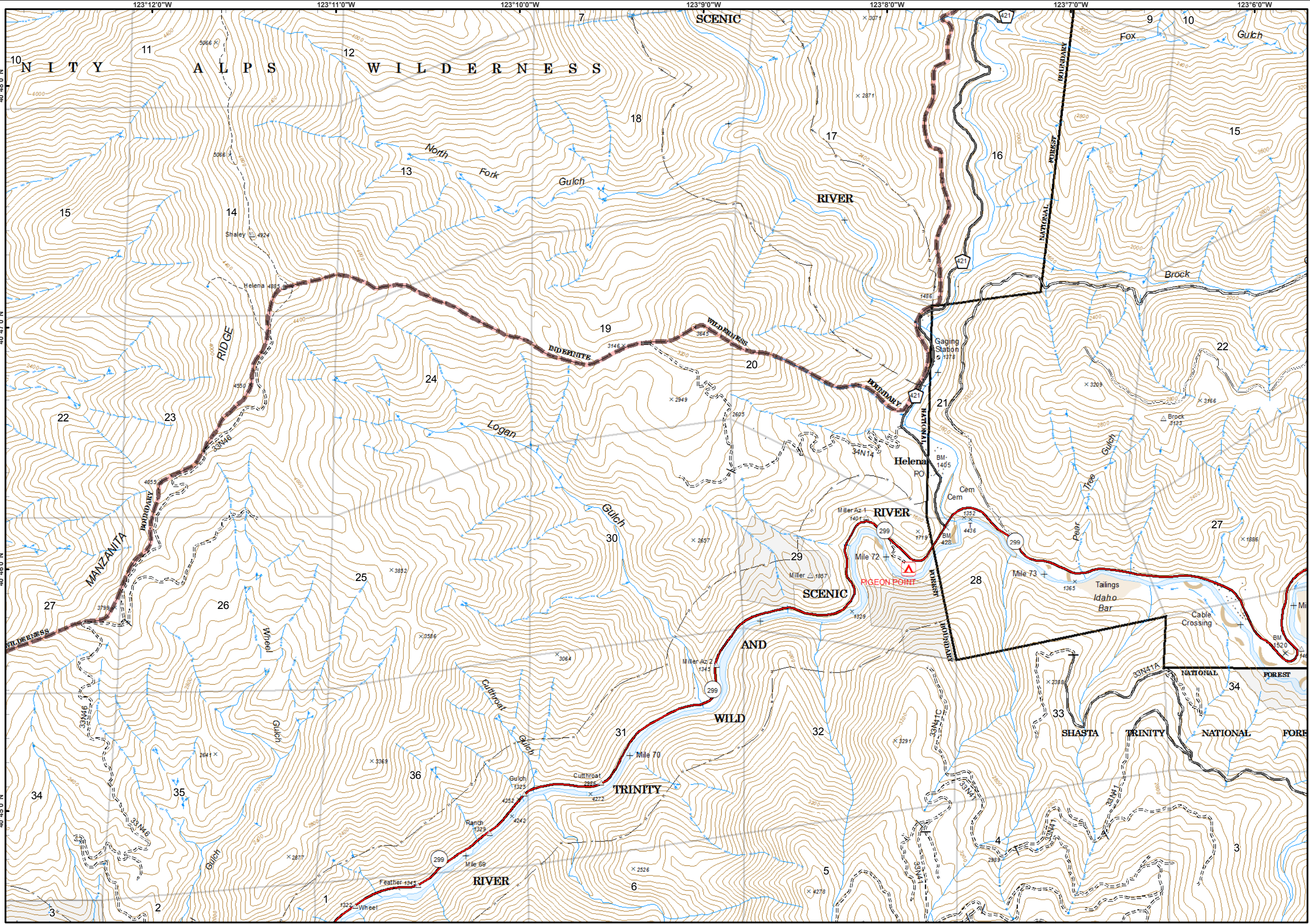
River Complex

CA-SHF-002066

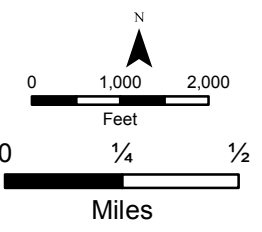
09/18/2015

IAP Tiles

Page - 25



Section
Wilderness



	1	2			
3	4	5	6	7	
8	9	10	11	12	
13	14	15	16	17	
	18	19	20	21	
	22	23	24	25	