

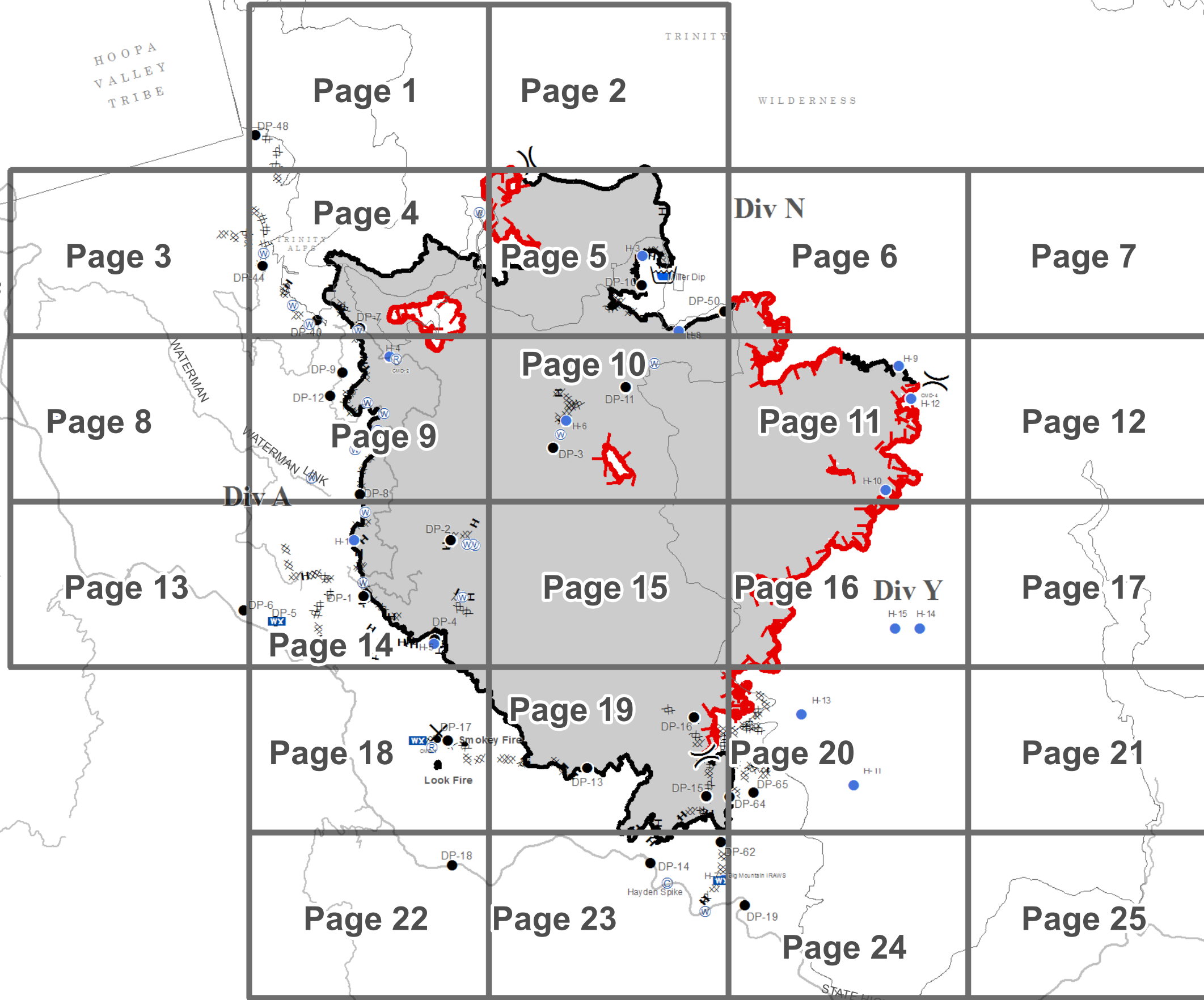
River Complex

CA-SHF-002066

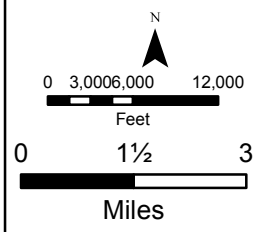
09/19/2015

IAP Tiles

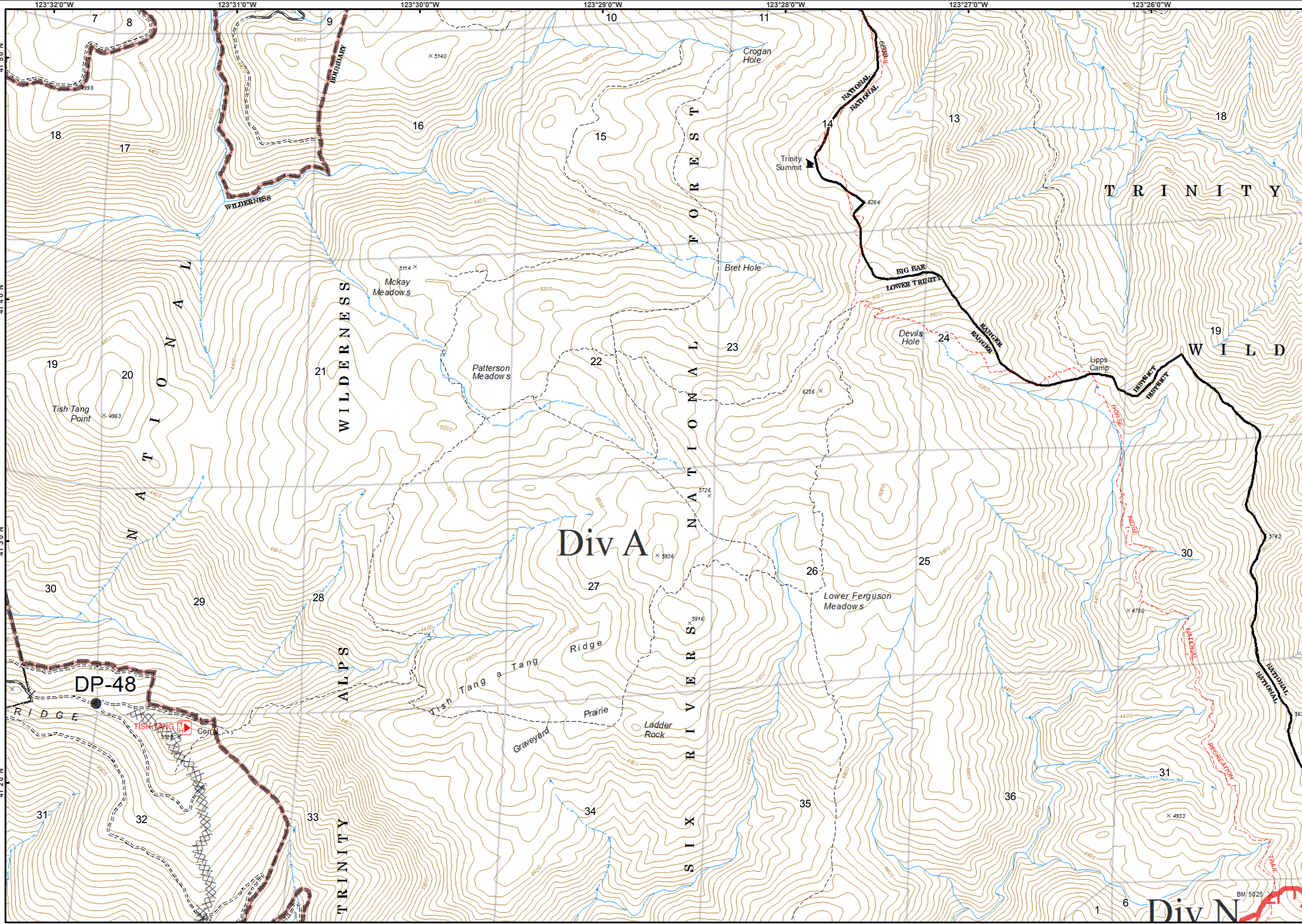
IAP Index







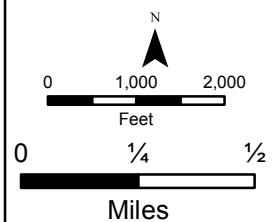
- Highway
- Paved Road
- Hoopa
- Existing Wilderness
- IAP Tiles
- Incident Command Post
- Camp
- Drop Point
- Helispot
- Dip Site
- Mobile Weather Unit
- Repeater
- Water Source
-) Division
- Uncontrolled Fire Edge
- Proposed Dozer Line
- Completed Dozer Line
- Completed Line
- H - Hand Line
- FirePolygon



	1	2			
3	4	5	6	7	
8	9	10	11	12	
13	14	15	16	17	
18	19	20	21		
22	23	24	25		



-  Drop Point
-  Uncontrolled Fire Edge
-  Completed Dozer Line
-  Section Wilderness



	1	2			
3	4	5	6	7	
8	9	10	11	12	
13	14	15	16	17	
	18	19	20	21	
	22	23	24	25	

Div N

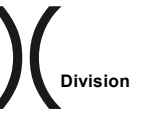
River Complex

CA-SHF-002066





09/19/2015

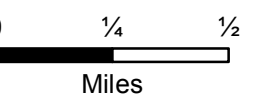
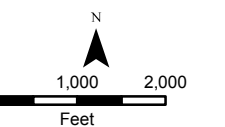
IAP Tiles

Page - 2

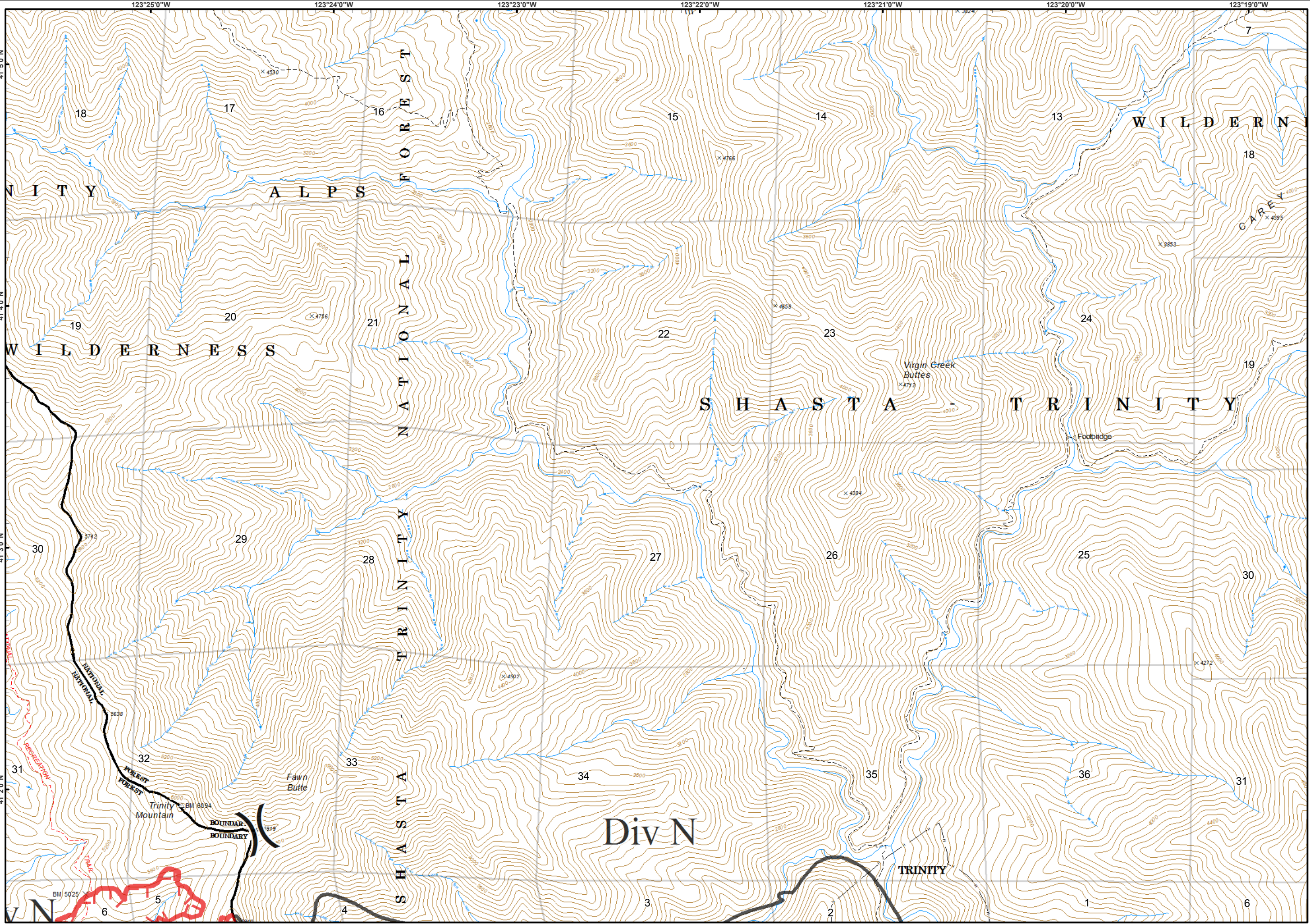


Division

-  Uncontrolled Fire Edge
-  Completed Line
-  Section
-  Wilderness



	1	2			
3	4	5	6	7	
8	9	10	11	12	
13	14	15	16	17	
18	19	20	21		
22	23	24	25		



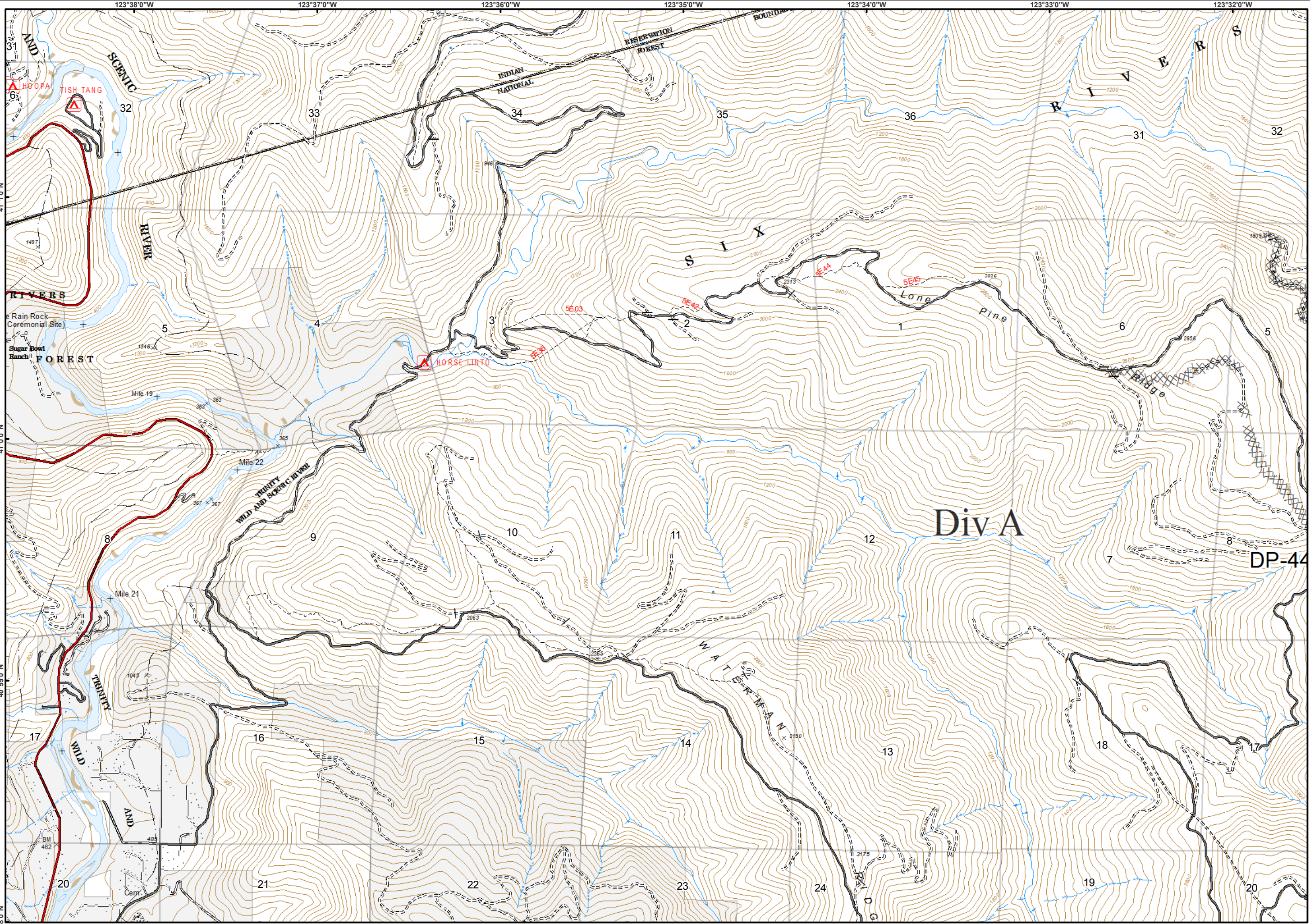
River Complex

CA-SHF-002066

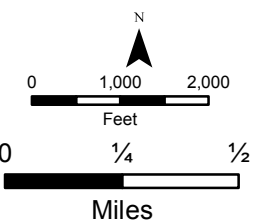
09/19/2015

IAP Tiles

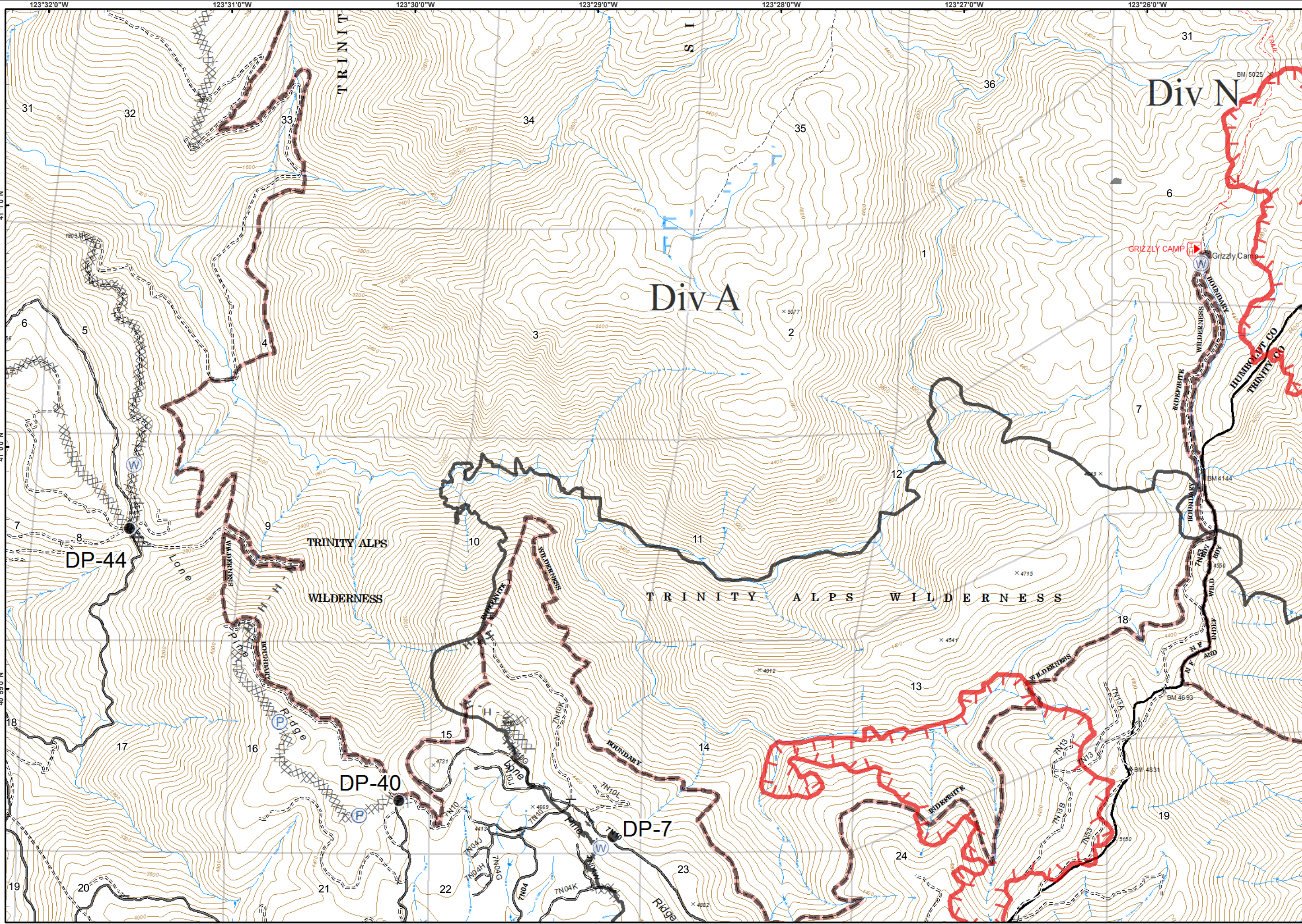
Page - 3



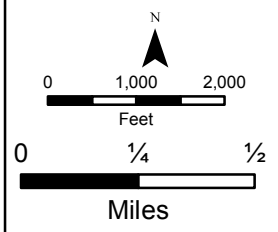
- Drop Point
- XXXX Completed Dozer Line
- Section



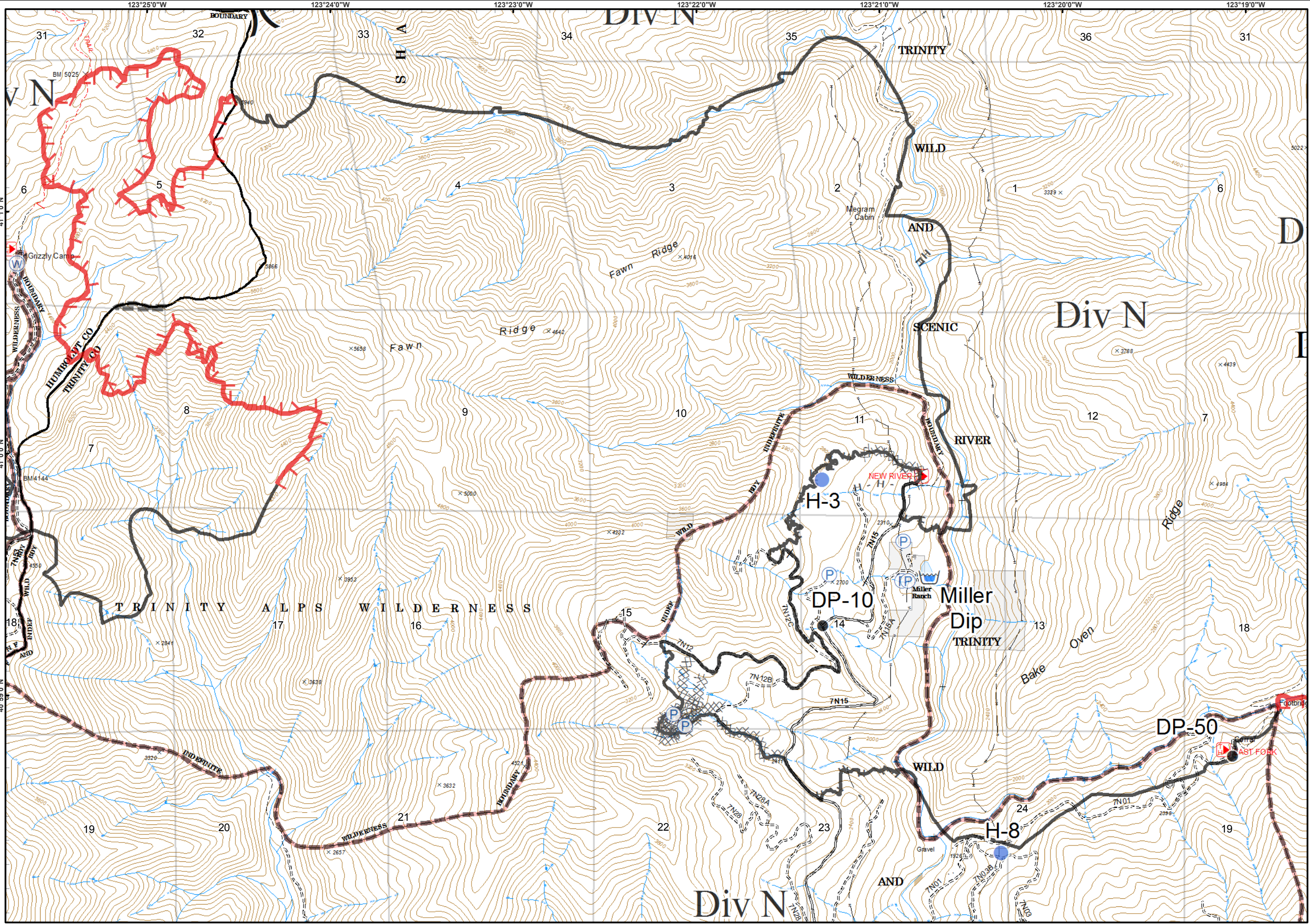
	1	2			
3	4	5	6	7	
8	9	10	11	12	
13	14	15	16	17	
	18	19	20	21	
	22	23	24	25	



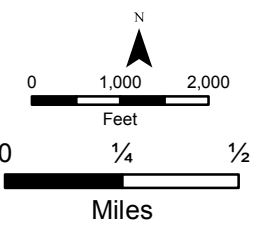
- Drop Point
- Ⓟ Pump
- Ⓜ Water Source
- ▬ Uncontrolled Fire Edge
- ▨ Completed Dozer Line
- ▬ Completed Line
- - - Hand Line
- ▭ Section
- ▭ Wilderness



	1	2			
3	4	5	6	7	
8	9	10	11	12	
13	14	15	16	17	
	18	19	20	21	
	22	23	24	25	



- Drop Point
- Helispot
- P Pump
- Retardant/Mud Pit
- W Water Source
-) Division
- Uncontrolled Fire Edge
- Completed Dozer Line
- Completed Line
- H - Hand Line
- Section
- Wilderness



1	2	3	4	5	6	7
8	9	10	11	12	13	14
15	16	17	18	19	20	21
22	23	24	25	26	27	28

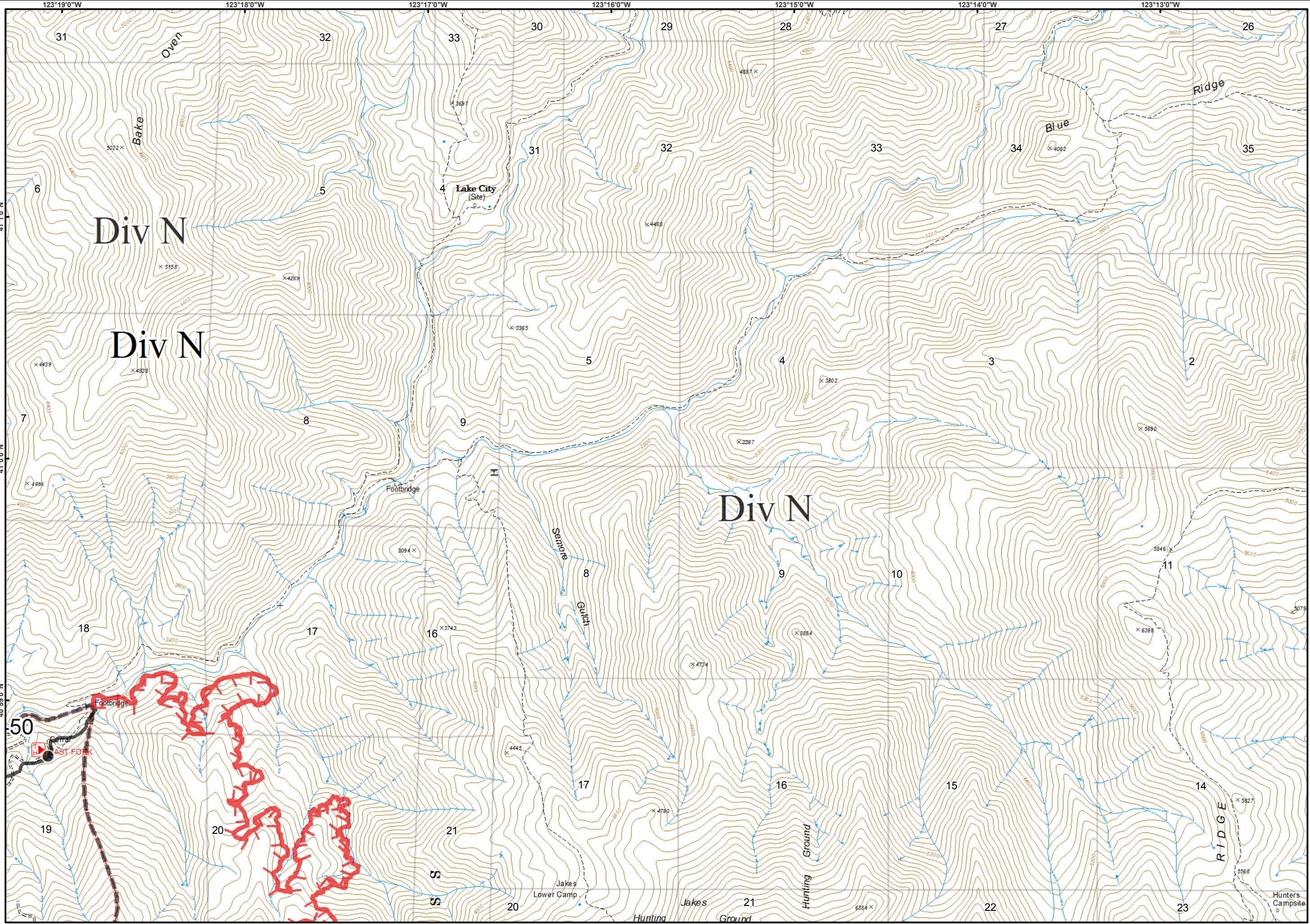
River Complex

CA-SHF-002066

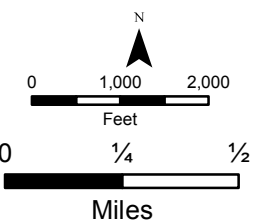
09/19/2015

IAP Tiles

Page - 6



- Drop Point
- ▬ Uncontrolled Fire Edge
- ▬ Completed Line
- H - Hand Line
- ▭ Section
- ▭ Wilderness



	1	2		
3	4	5	6	7
8	9	10	11	12
13	14	15	16	17
18	19	20	21	
22	23	24	25	

River Complex

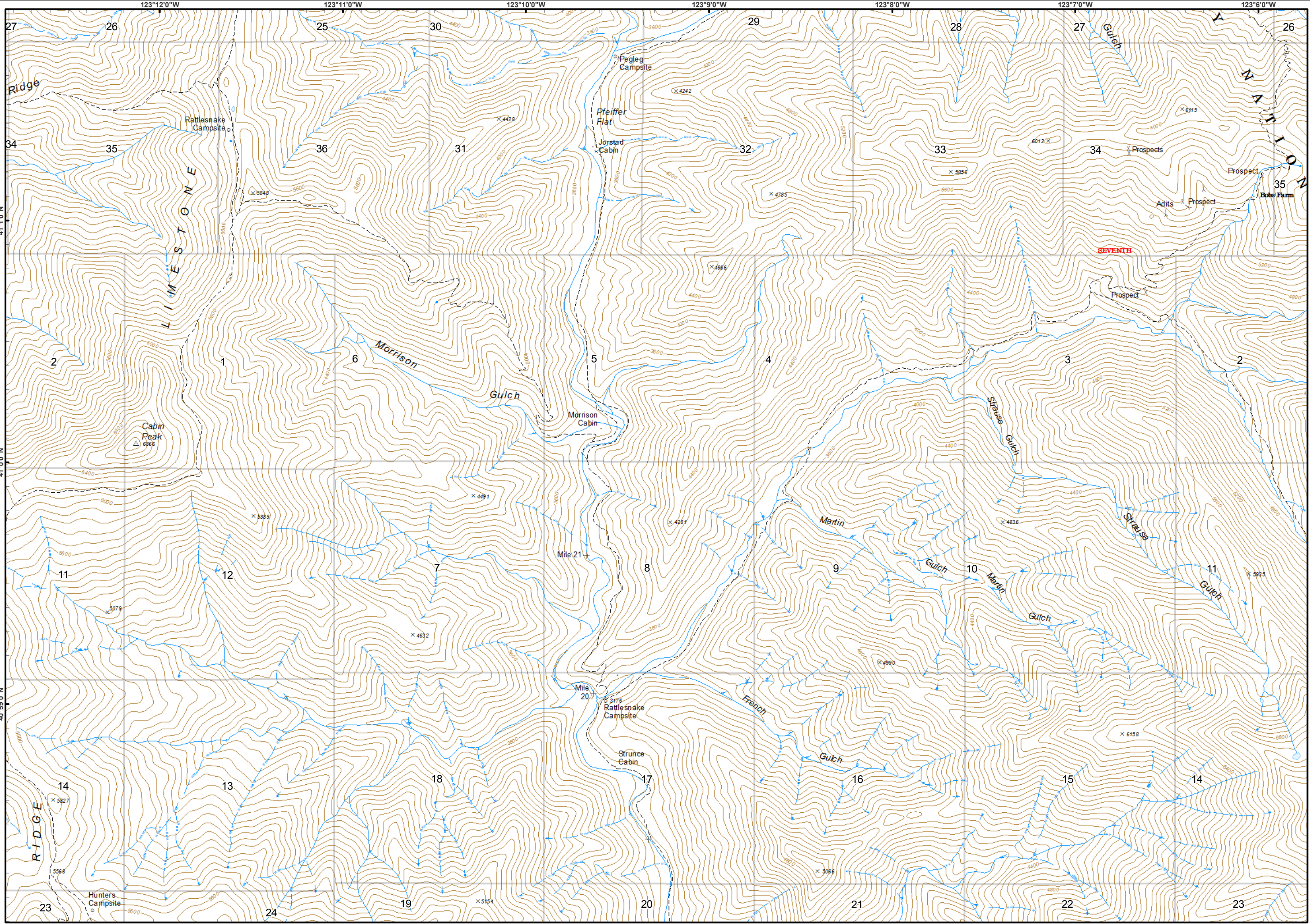
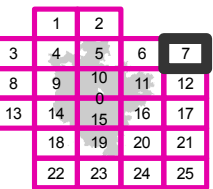
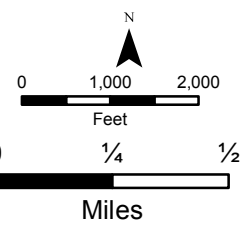
CA-SHF-002066

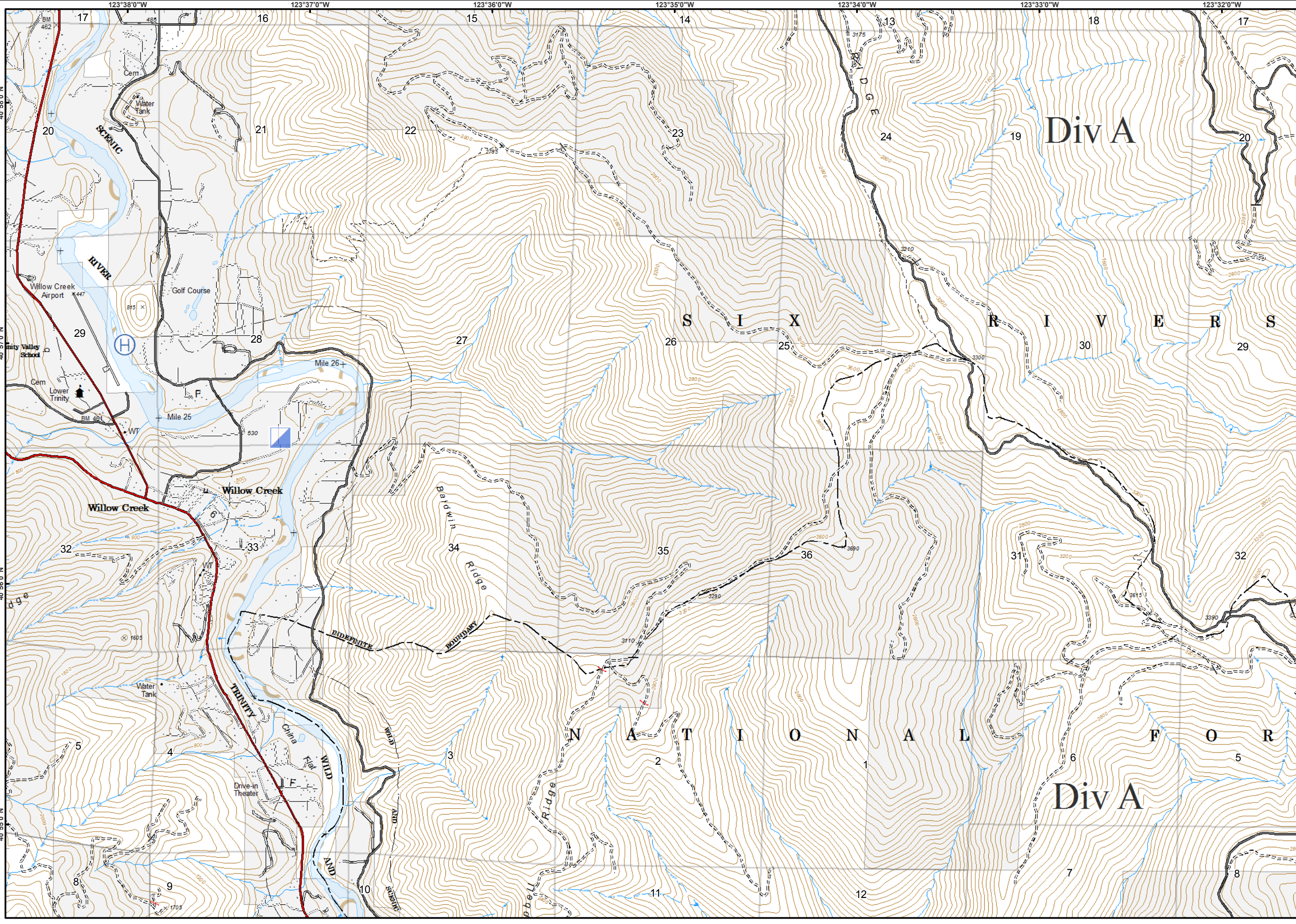
09/19/2015

IAP Tiles

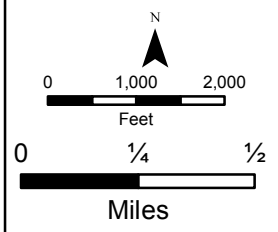
Page - 7

Section
Wilderness





- Helibase
- Incident Command Post
- Section



	1	2			
3	4	5	6	7	
8	9	10	11	12	
13	14	15	16	17	
	18	19	20	21	
	22	23	24	25	

River Complex

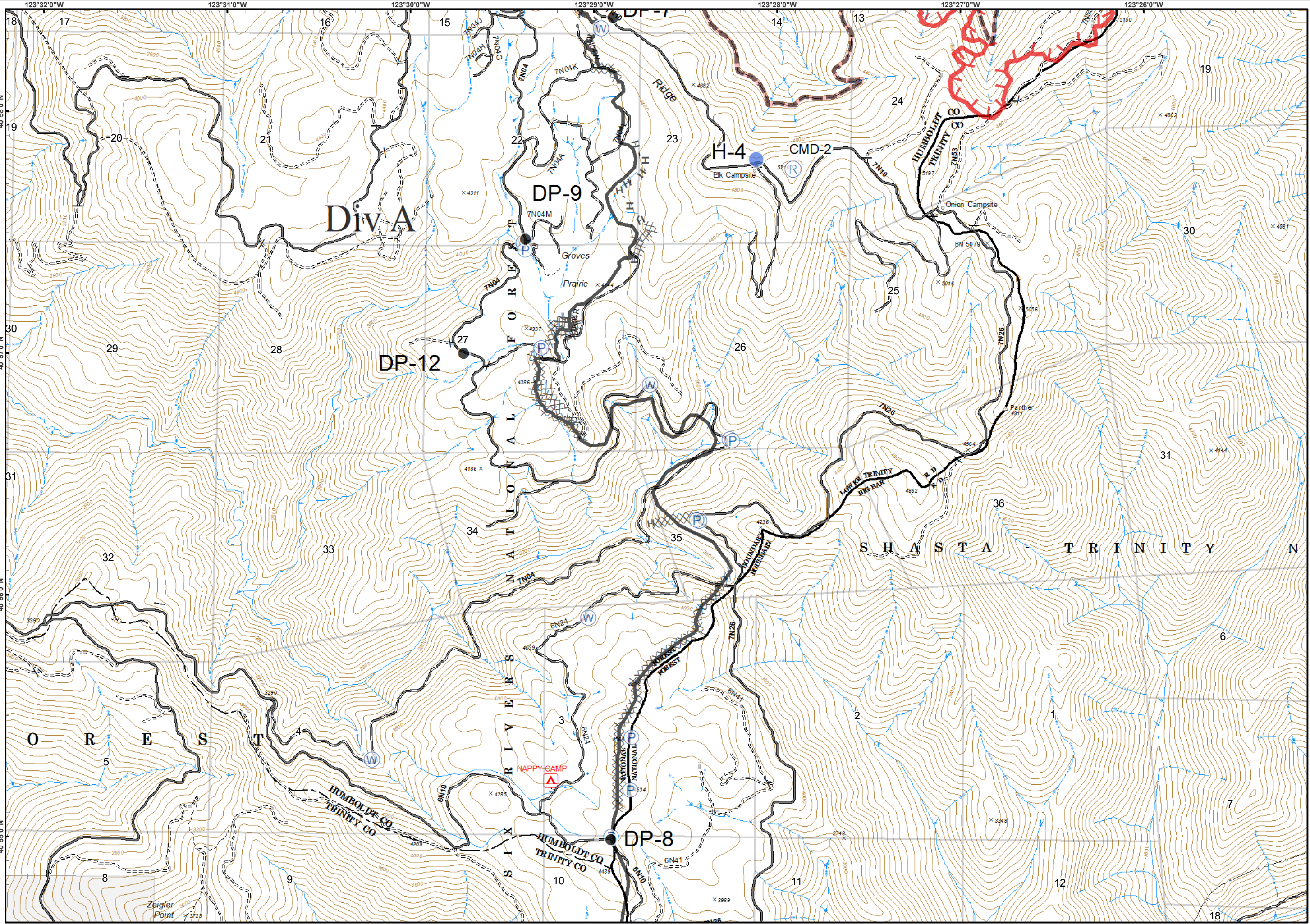
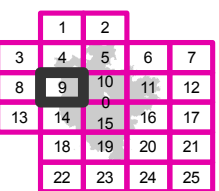
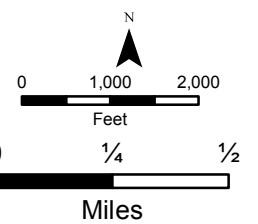
CA-SHF-002066

09/19/2015

IAP Tiles

Page - 9

- Drop Point
- Helispot
- Ⓟ Pump
- Ⓡ Repeater
- Ⓜ Water Source
- ▬ Uncontrolled Fire Edge
- ▬ Completed Dozer Line
- ▬ Completed Line
- H - Hand Line
- ▭ Section
- ▭ Wilderness



River Complex

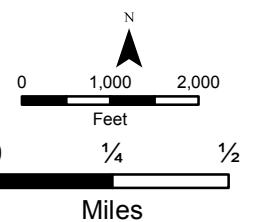
CA-SHF-002066

09/19/2015

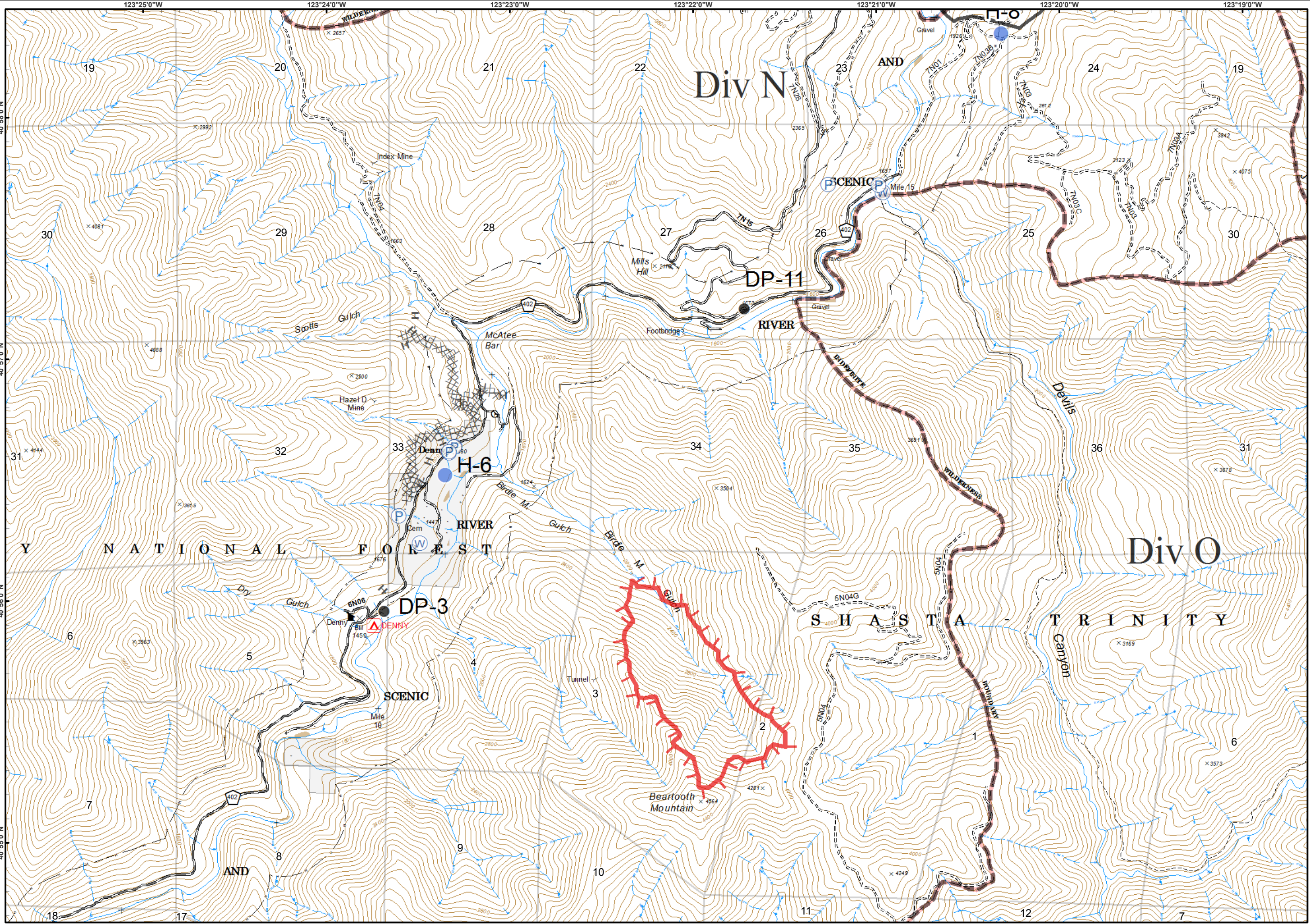
IAP Tiles

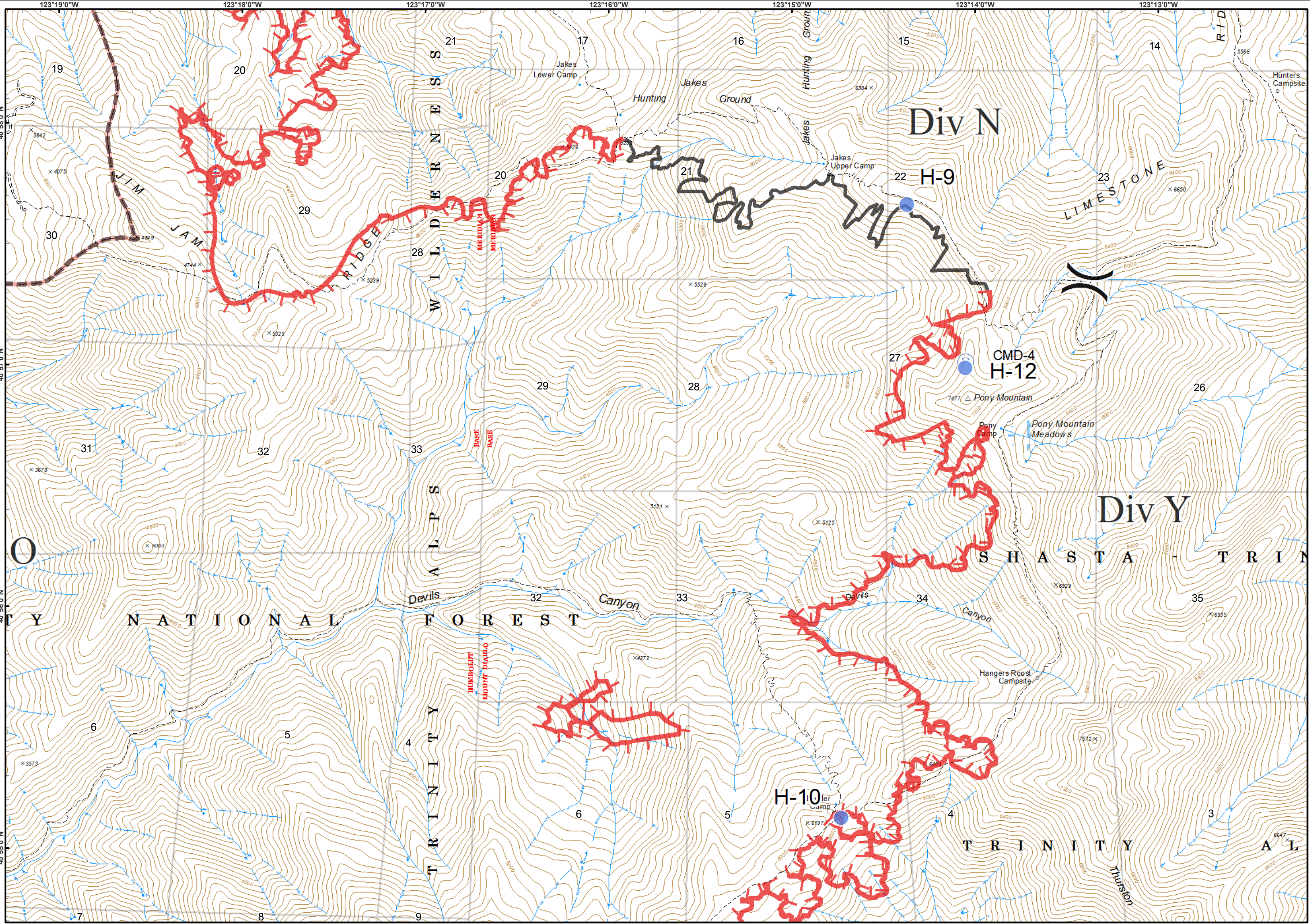
Page - 10







- Drop Point
- Helispot
- Ⓟ Pump
- Ⓜ Water Source
- ▬ Uncontrolled Fire Edge
- ▬ Completed Dozer Line
- ▬ Completed Line
- H - Hand Line
- ▭ Section
- ▭ Wilderness

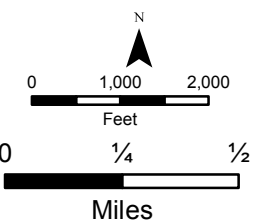


	1	2			
3	4	5	6	7	
8	9	10	11	12	
13	14	15	16	17	
18	19	20	21		
22	23	24	25		





-  Helispot
-  Repeater
-  Division
-  Uncontrolled Fire Edge
-  Completed Line
-  Wilderness



1	2
3	4
8	9
13	14
18	19
22	23

2	3	4	5	6	7
7	8	9	10	11	12
12	13	14	15	16	17
17	18	19	20	21	22
22	23	24	25	26	27

River Complex

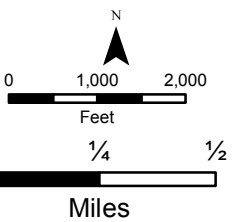
CA-SHF-002066

09/19/2015

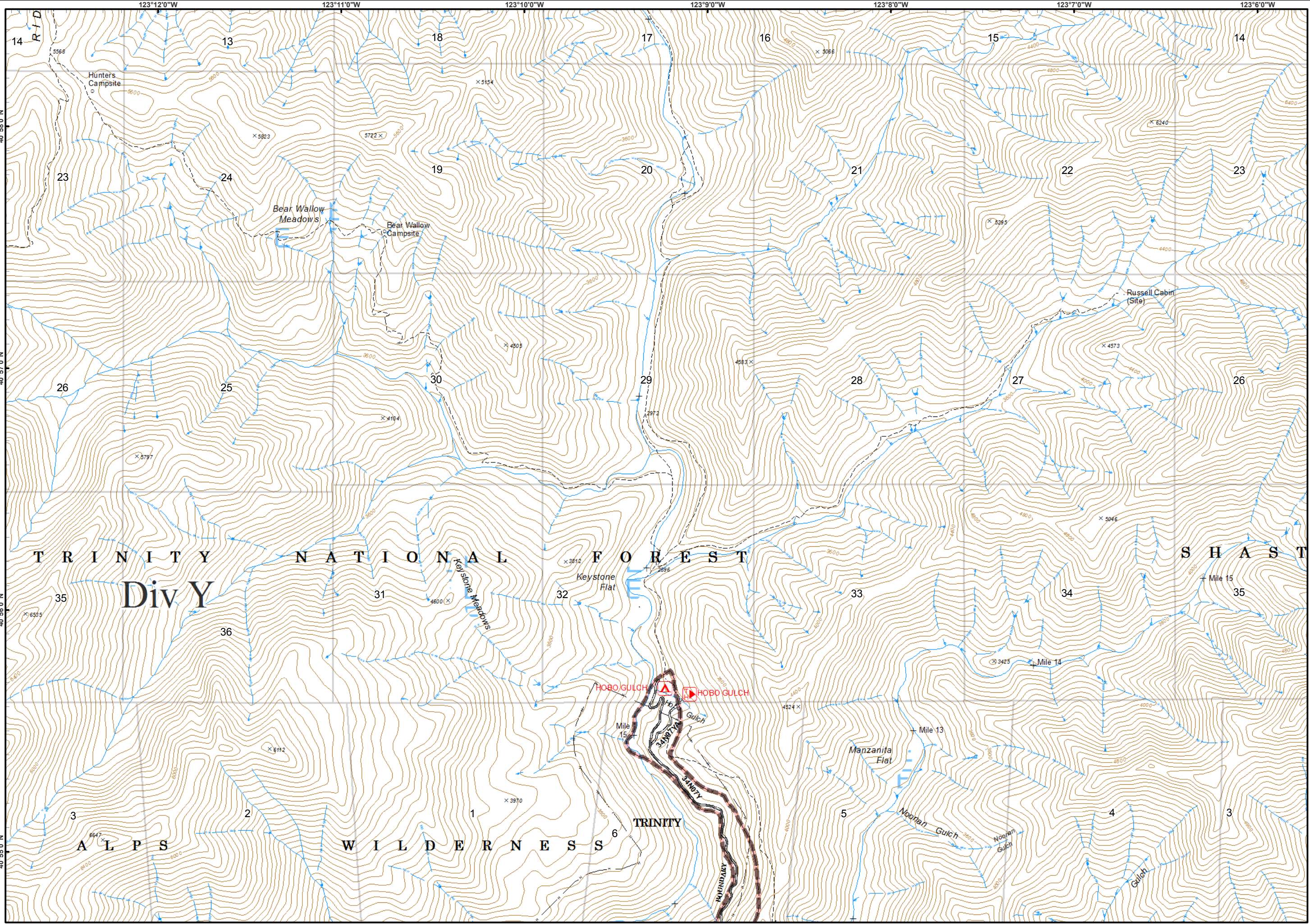
IAP Tiles

Page - 12

Section
Wilderness



1	2			
3	4	5	6	7
8	9	10	11	12
13	14	15	16	17
18	19	20	21	
22	23	24	25	



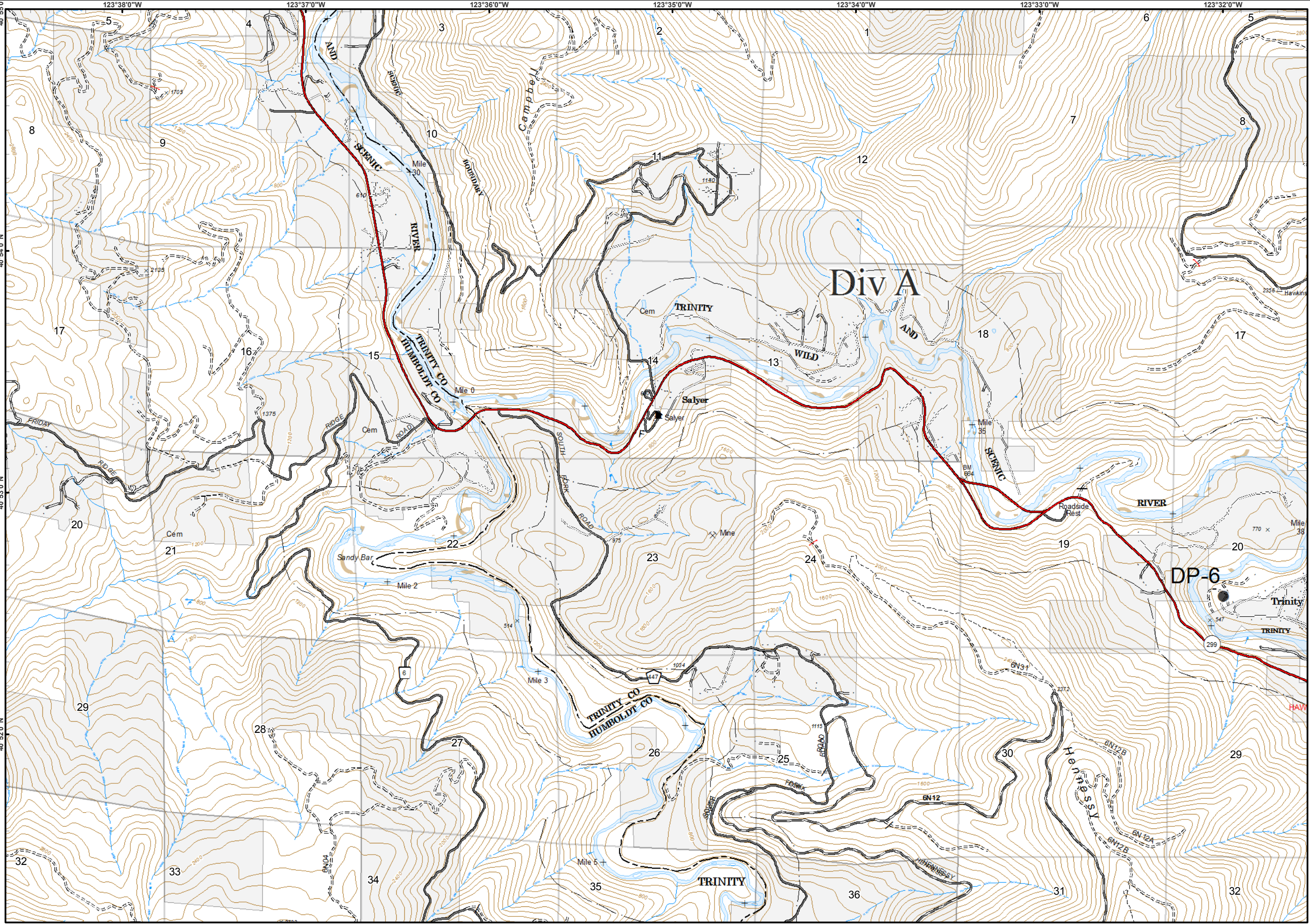
River Complex

CA-SHF-002066

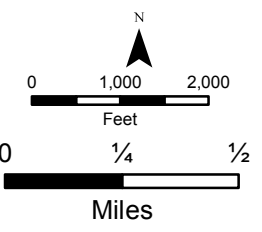
09/19/2015

IAP Tiles

Page - 13



- Drop Point
- Section



	1	2			
3	4	5	6	7	
8	9	10	11	12	
13	14	15	16	17	
	18	19	20	21	
	22	23	24	25	

River Complex

CA-SHF-002066

09/19/2015

IAP Tiles

Page - 14

● Drop Point

● Helispot

WX Mobile Weather Unit

P Pump

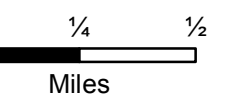
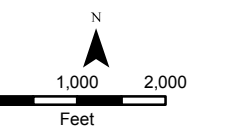
W Water Source

XXXX Completed Dozer Line

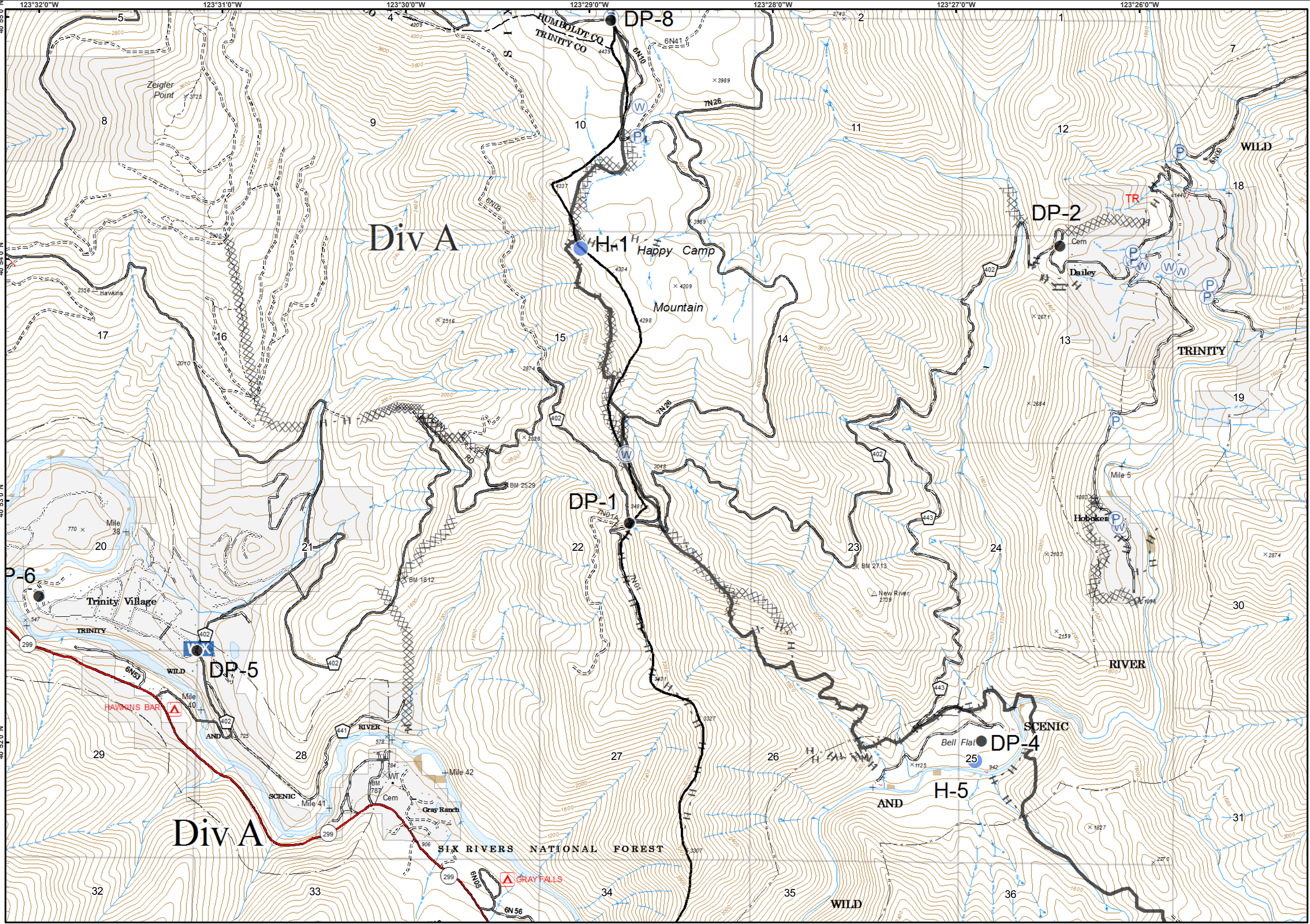
— Completed Line

H - Hand Line

□ Section



1	2			
3	4	5	6	7
8	9	10	11	12
13	14	15	16	17
18	19	20	21	
22	23	24	25	



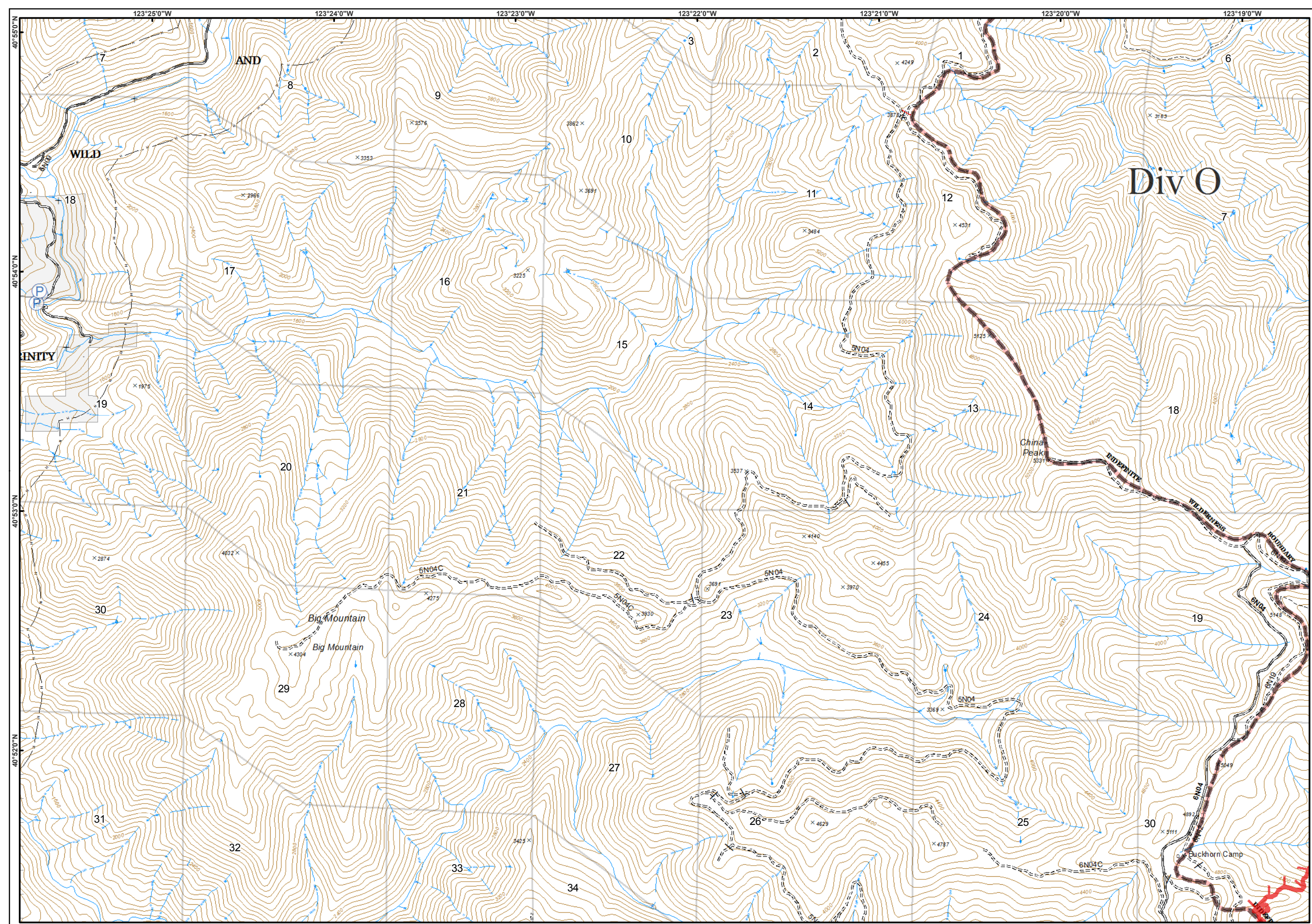
River Complex

CA-SHF-002066

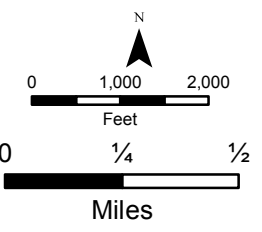
09/19/2015

IAP Tiles

Page - 15



- Pump
- Water Source
- Uncontrolled Fire Edge
- Section
- Wilderness



	1	2			
3	4	5	6	7	
8	9	10	11	12	
13	14	15	16	17	
18	19	20	21		
22	23	24	25		

River Complex

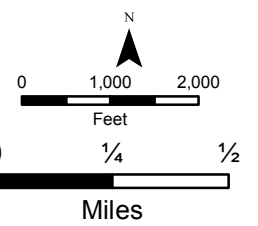
CA-SHF-002066

09/19/2015

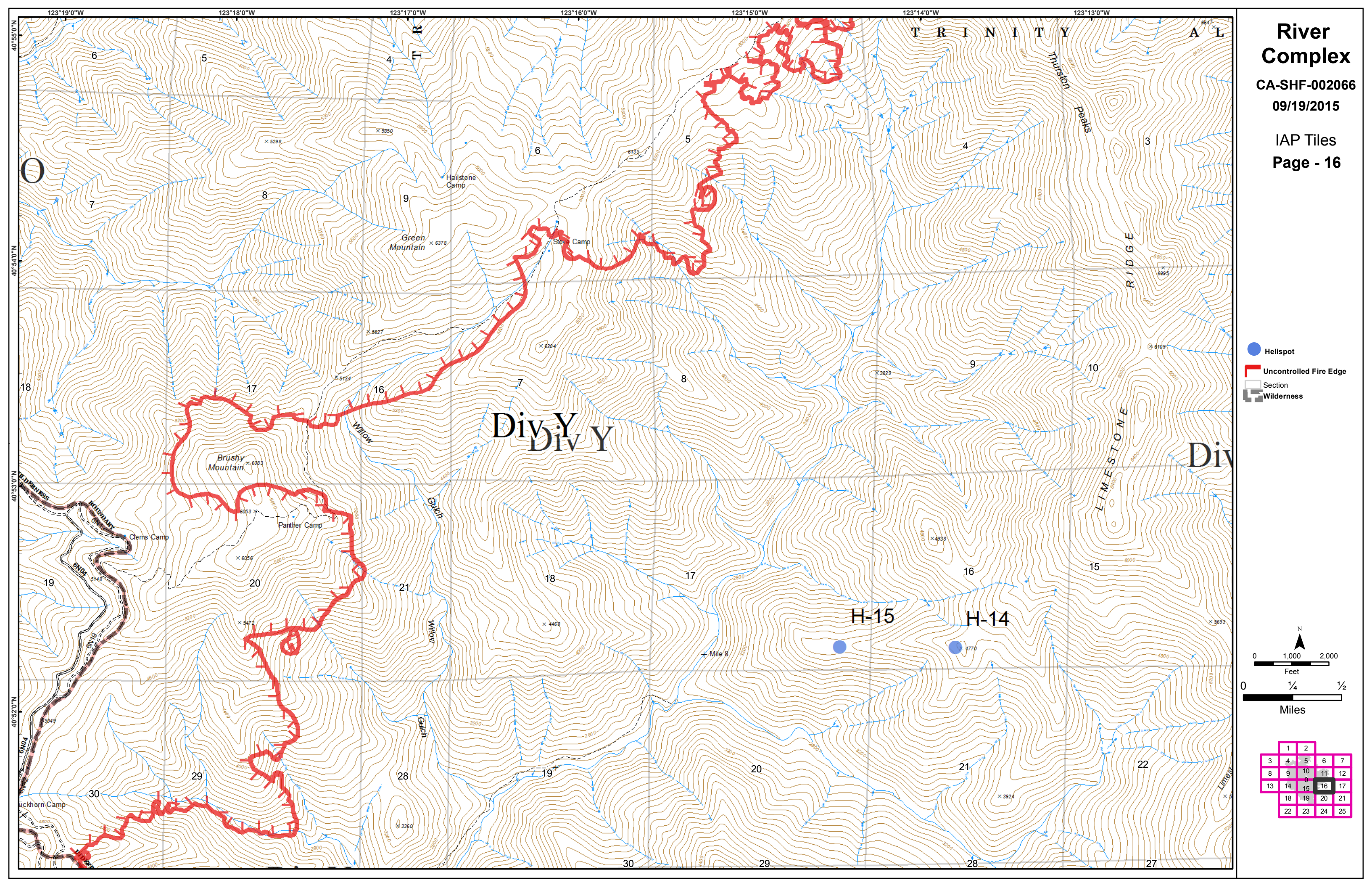
IAP Tiles

Page - 16

-  Helispot
-  Uncontrolled Fire Edge
-  Section
-  Wilderness



	1	2			
3	4	5	6	7	
8	9	10	11	12	
13	14	15	16	17	
18	19	20	21		
22	23	24	25		



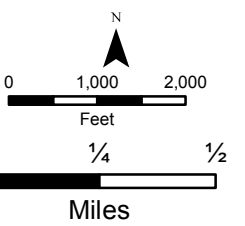
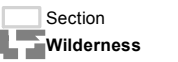
River Complex

CA-SHF-002066

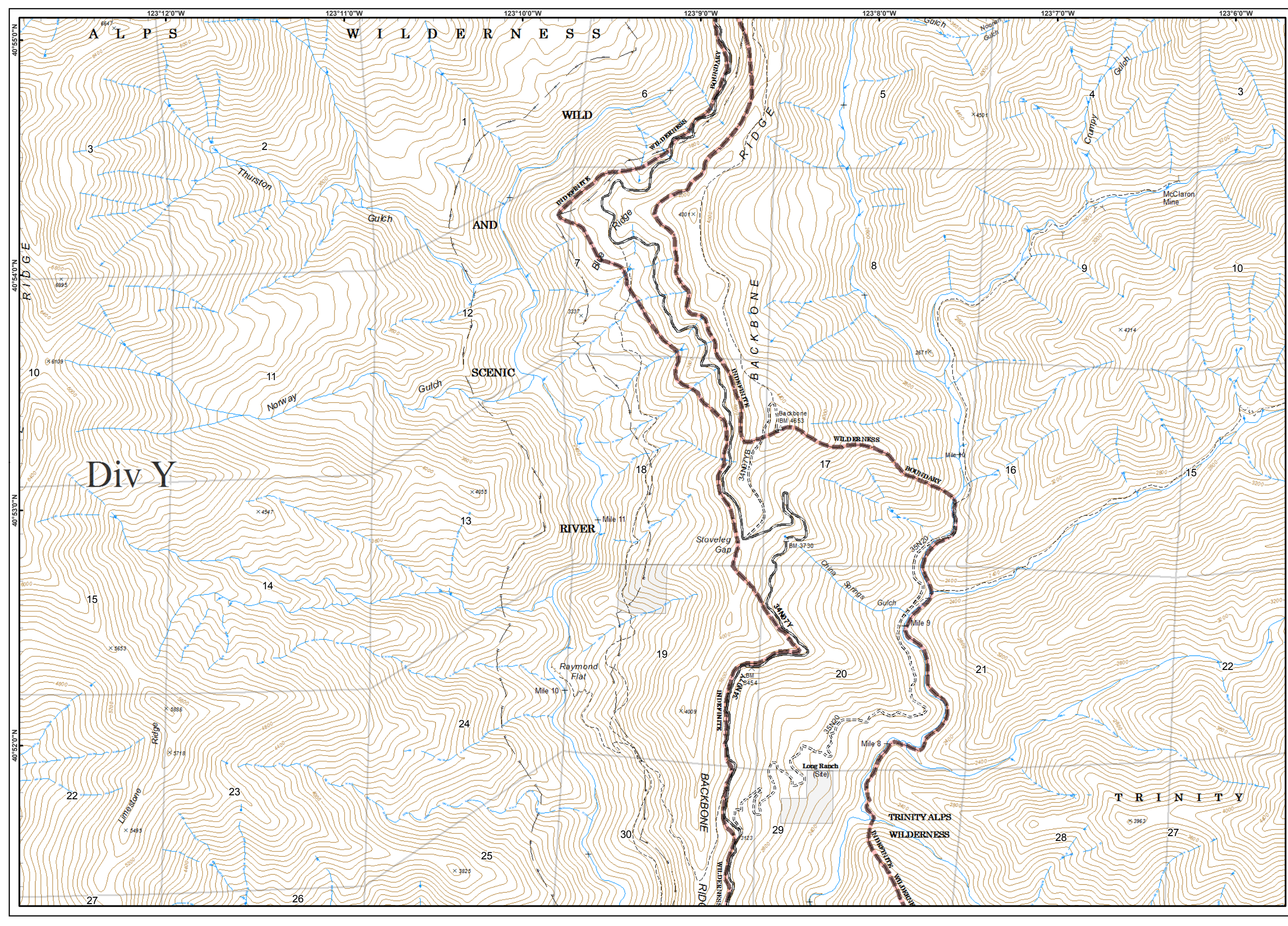
09/19/2015

IAP Tiles

Page - 17



	1	2			
3	4	5	6	7	
8	9	10	11	12	
13	14	15	16	17	
18	19	20	21		
22	23	24	25		



River Complex

CA-SHF-002066

09/19/2015

IAP Tiles

Page - 18

● Drop Point

🚩 Lookout

WX Mobile Weather Unit

Ⓡ Repeater

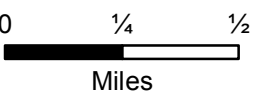
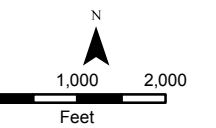
XXXX Completed Dozer Line

— Completed Line

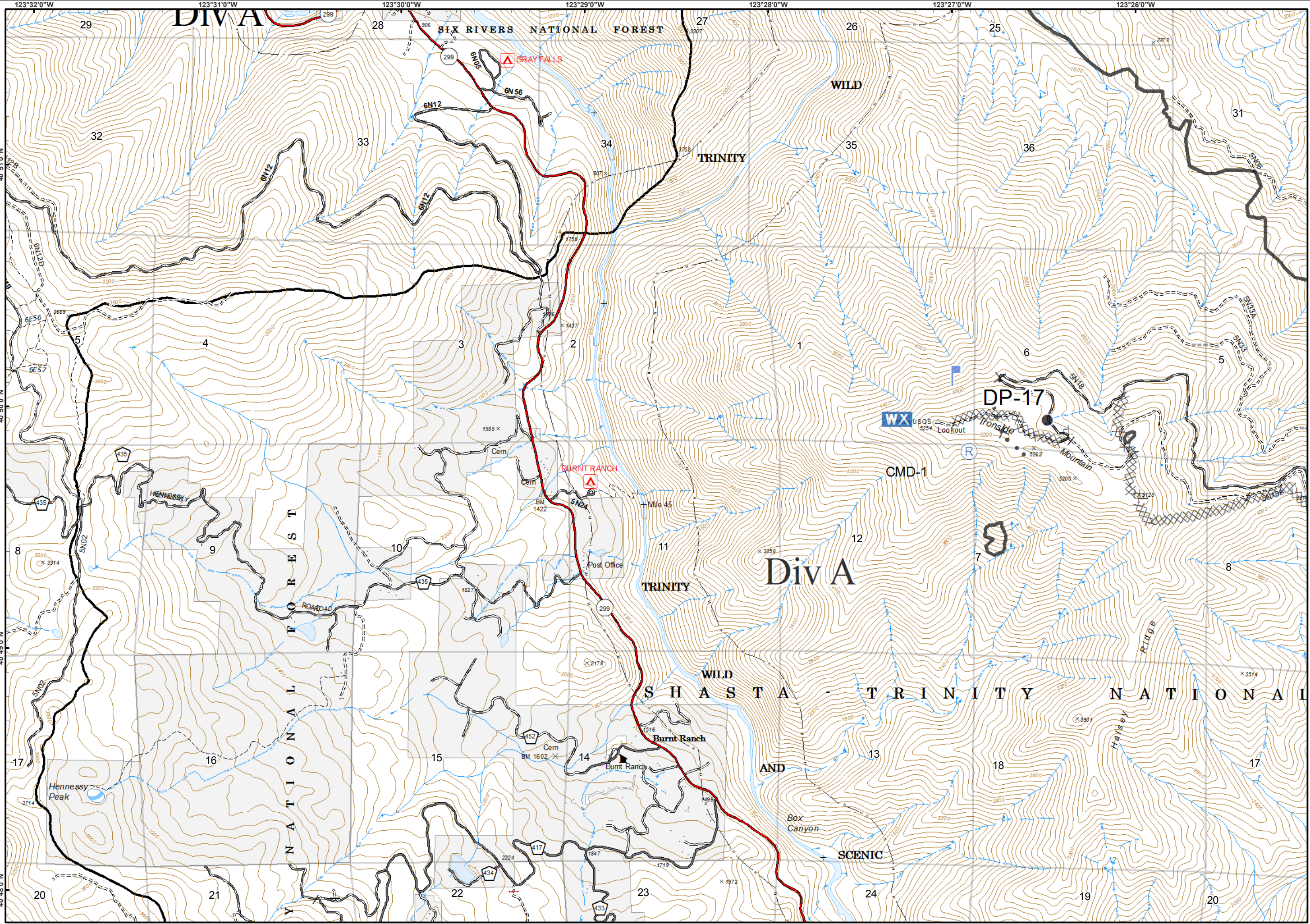
H - Hand Line

✂ Proposed Dozer Line

□ Section



	1	2			
3	4	5	6	7	
8	9	10	11	12	
13	14	15	16	17	
	18	19	20	21	
	22	23	24	25	



River Complex

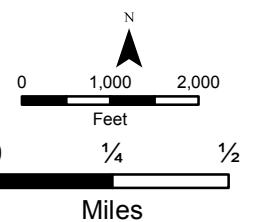
CA-SHF-002066

09/19/2015

IAP Tiles

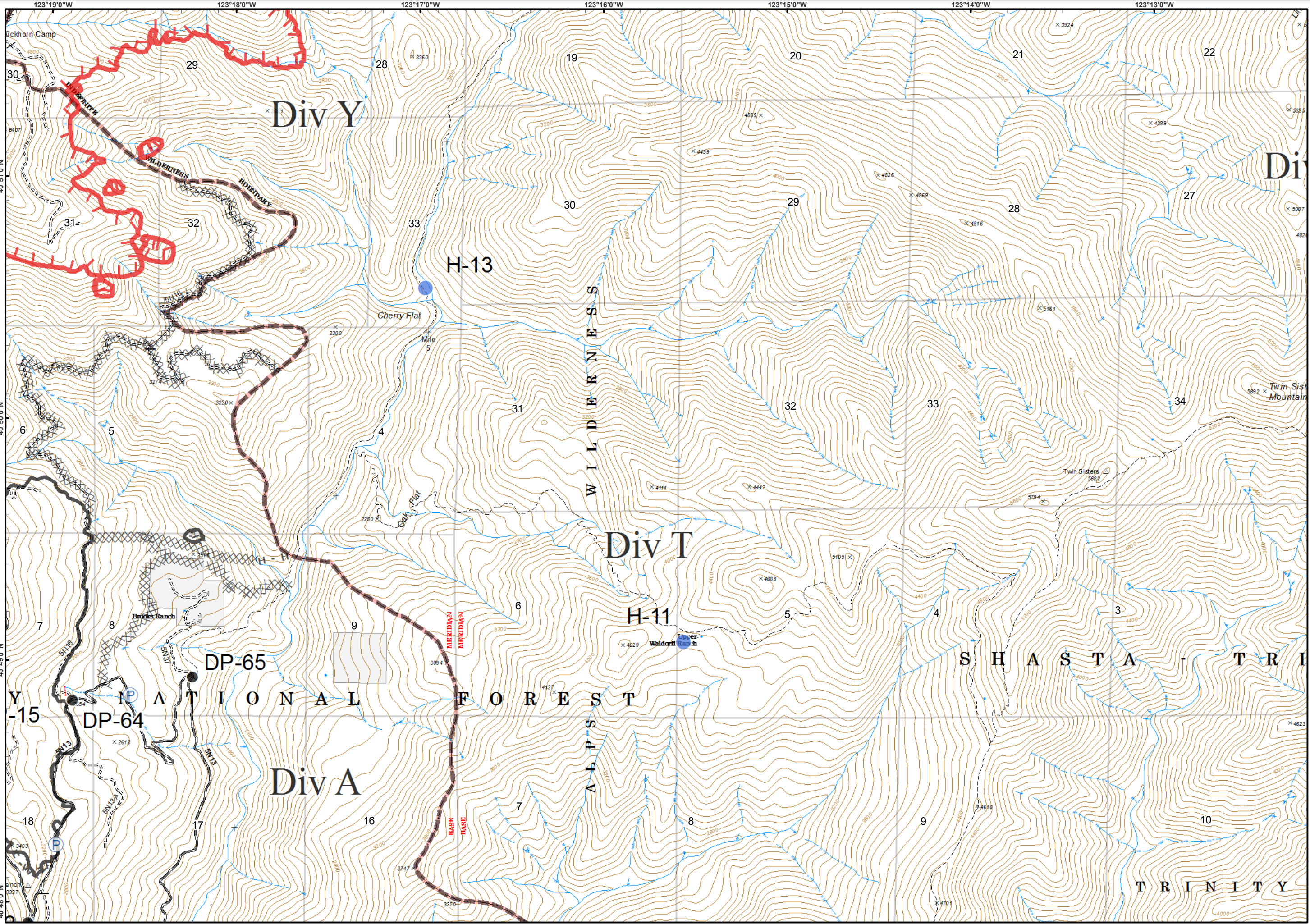
Page - 19

- Drop Point
- Ⓟ Pump
-) Division
- ▬ Uncontrolled Fire Edge
- ▨ Completed Dozer Line
- ▬ Completed Line
- H - Hand Line
- ▬ Line Break Completed
- ▬ Planned Fire Line
- ▭ Section
- ▭ Wilderness

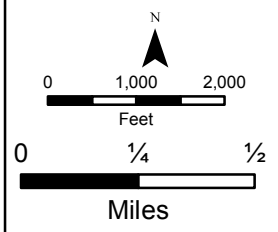


1	2			
3	4	5	6	7
8	9	10	11	12
13	14	15	16	17
18	19	20	21	
22	23	24	25	





- Drop Point
- Helispot
- Pump
- Uncontrolled Fire Edge
- Completed Dozer Line
- Completed Line
- H - Hand Line
- Section
- Wilderness



	1	2			
3	4	5	6	7	
8	9	10	11	12	
13	14	15	16	17	
18	19	20	21		
22	23	24	25		

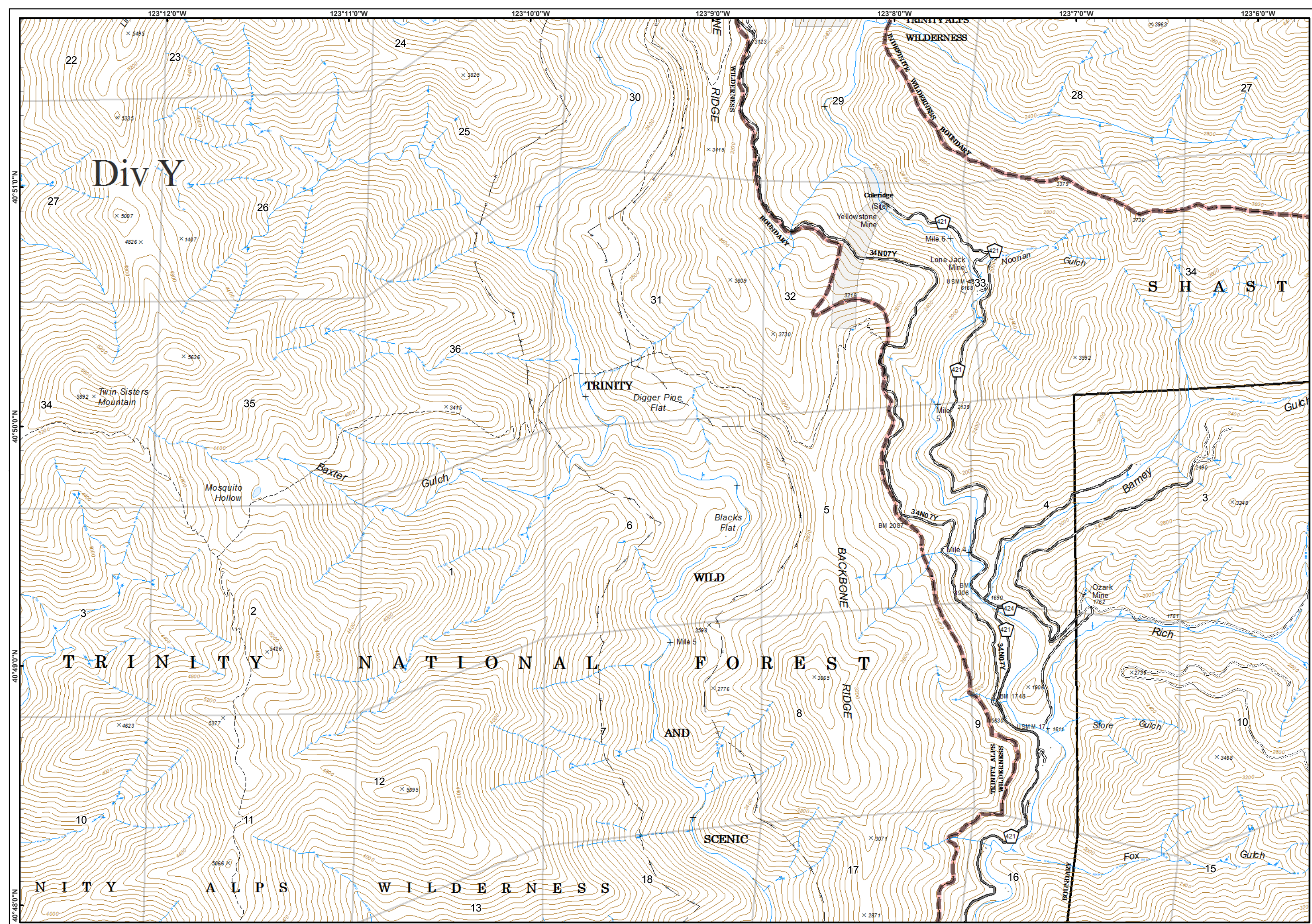
River Complex

CA-SHF-002066

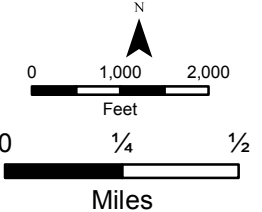
09/19/2015

IAP Tiles

Page - 21



Section
Wilderness



	1	2			
3	4	5	6	7	
8	9	10	11	12	
13	14	15	16	17	
	18	19	20	21	
	22	23	24	25	

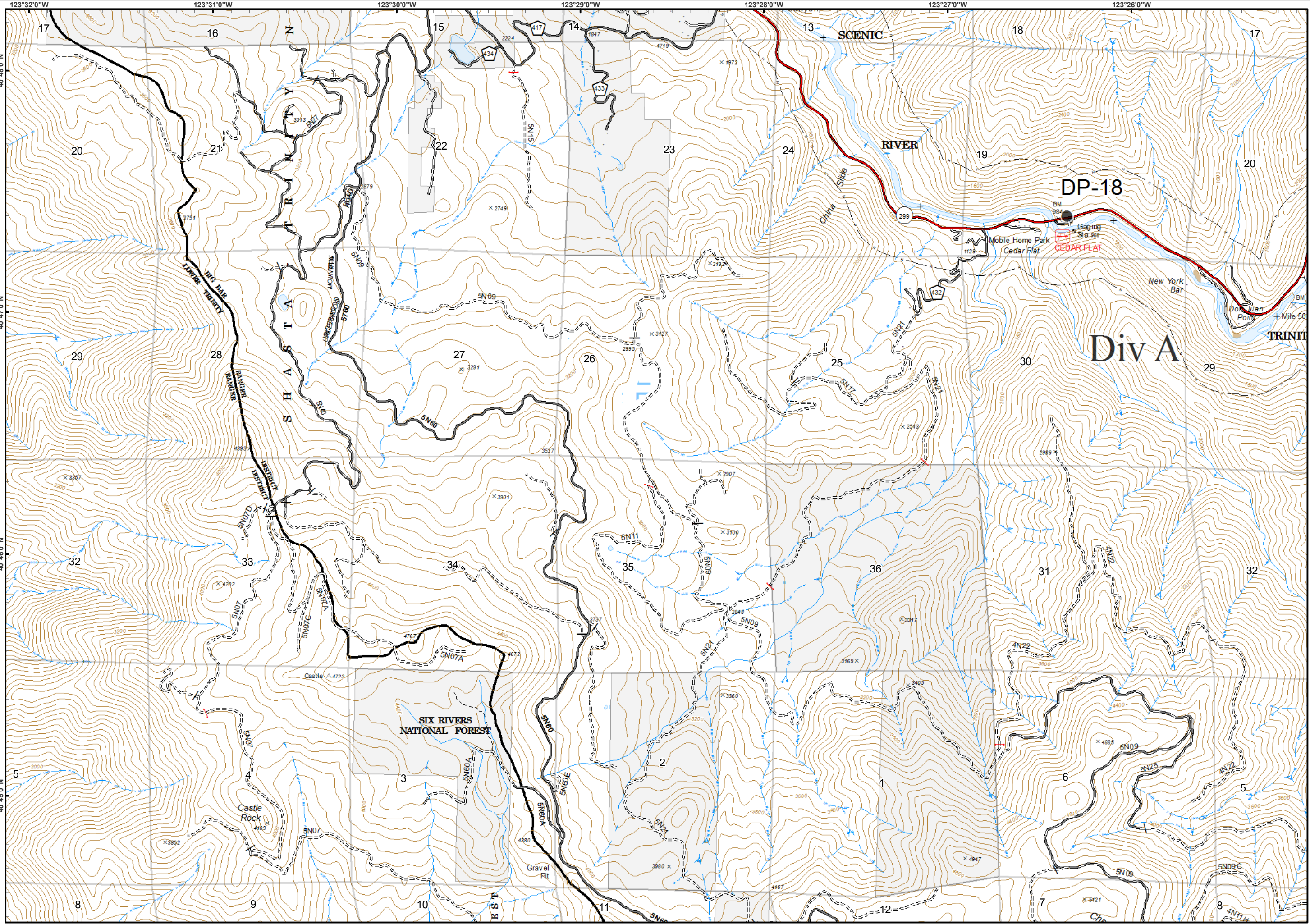
River Complex

CA-SHF-002066

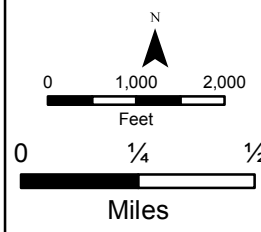
09/19/2015

IAP Tiles

Page - 22



- Drop Point
- Section



	1	2			
3	4	5	6	7	
8	9	10	11	12	
13	14	15	16	17	
	18	19	20	21	
	22	23	24	25	

River Complex

CA-SHF-002066

09/19/2015

IAP Tiles

Page - 23


 Camp


 Drop Point

 Helispot

 Mobile Weather Unit

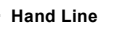
 Pump

 Repeater

 Water Source

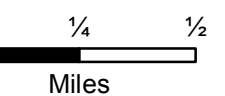
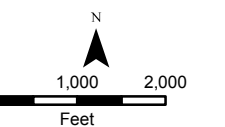
 Completed Dozer Line

 Completed Line

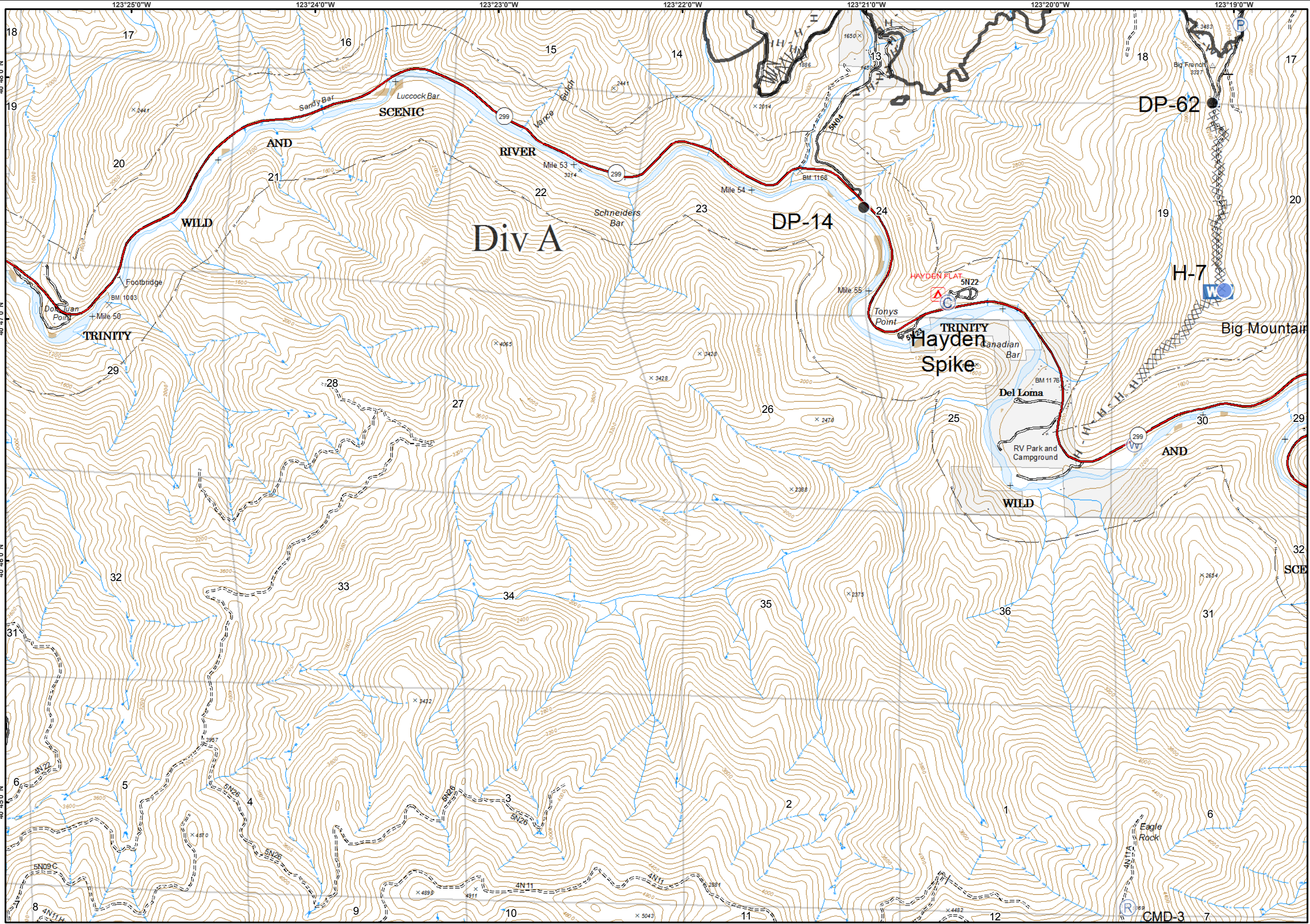
 Hand Line

 Line Break Completed

 Section



	1	2			
3	4	5	6	7	
8	9	10	11	12	
13	14	15	16	17	
18	19	20	21		
22	23	24	25		



River Complex

CA-SHF-002066

09/19/2015

IAP Tiles

Page - 24

● Drop Point

● Helispot

WX Mobile Weather Unit

P Pump

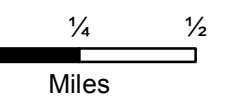
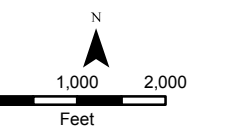
XXXX Completed Dozer Line

— Completed Line

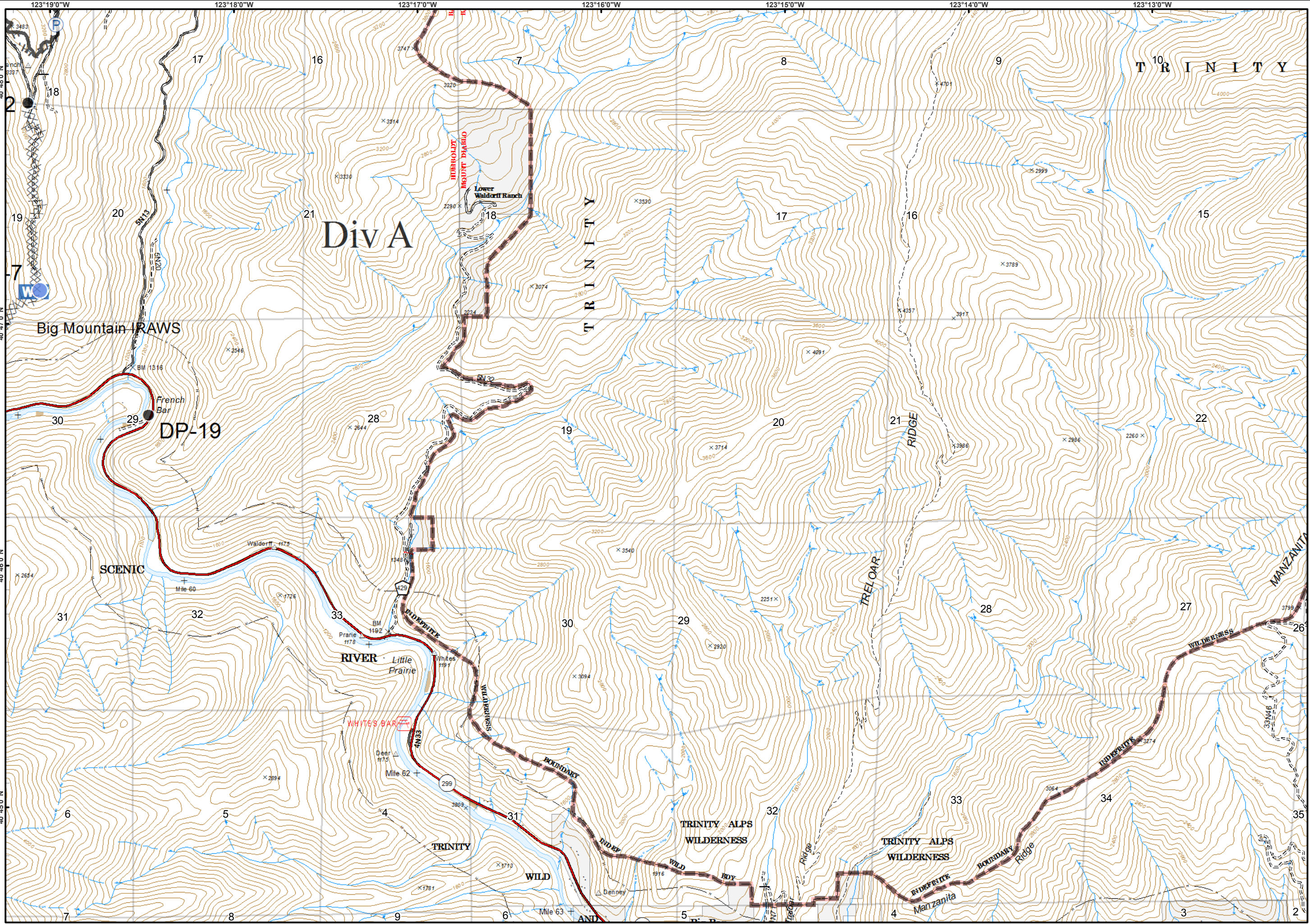
H - Hand Line

▭ Section

▭ Wilderness



	1	2			
3	4	5	6	7	
8	9	10	11	12	
13	14	15	16	17	
	18	19	20	21	
	22	23	24	25	



River Complex

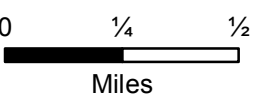
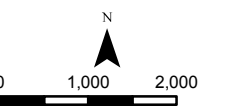
CA-SHF-002066

09/19/2015

IAP Tiles

Page - 25

Section
Wilderness



	1	2			
3	4	5	6	7	
8	9	10	11	12	
13	14	15	16	17	
	18	19	20	21	
	22	23	24	25	

