

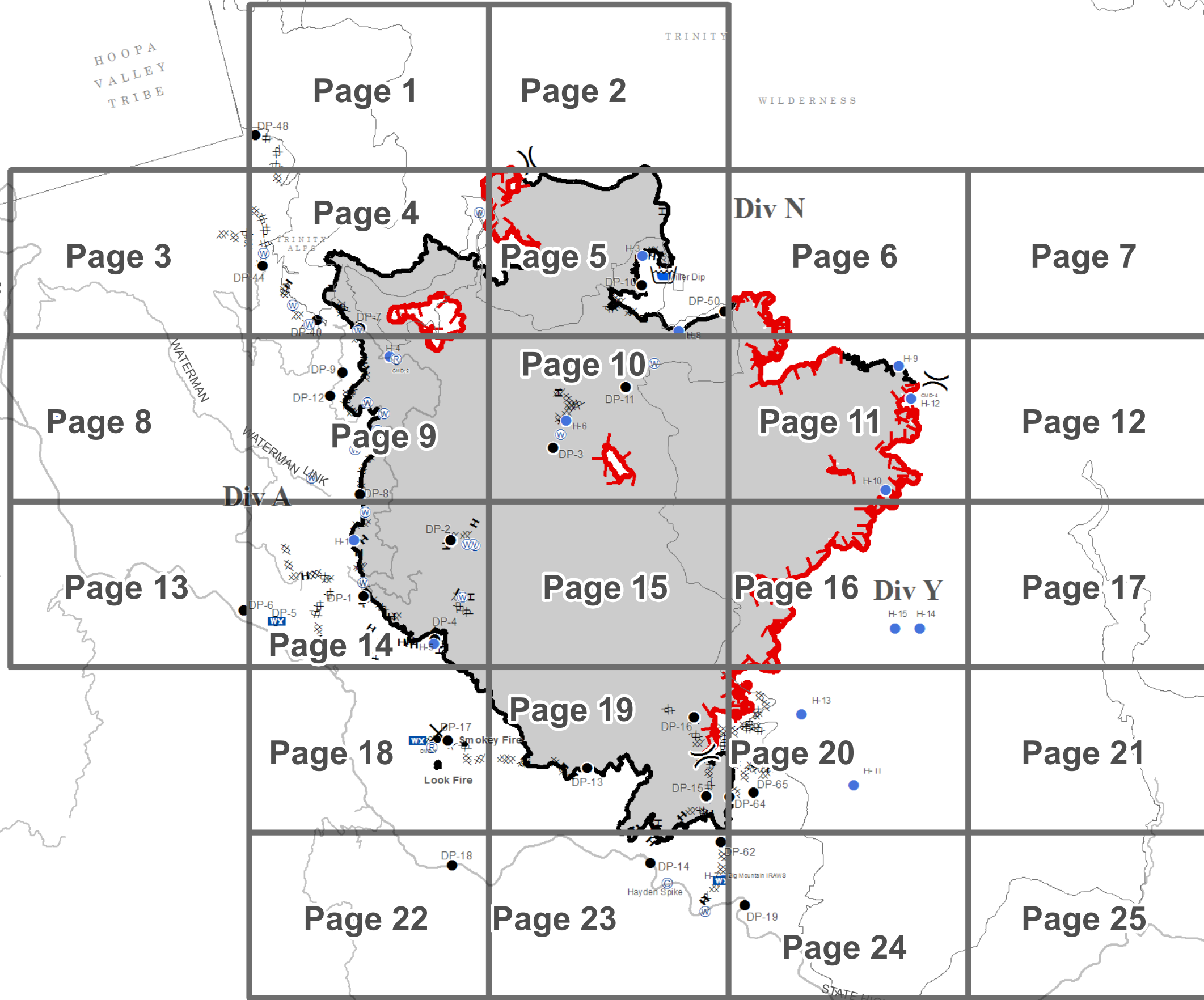
# River Complex

CA-SHF-002066

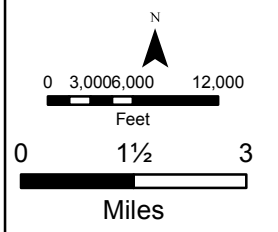
09/20/2015

IAP Tiles

IAP Index

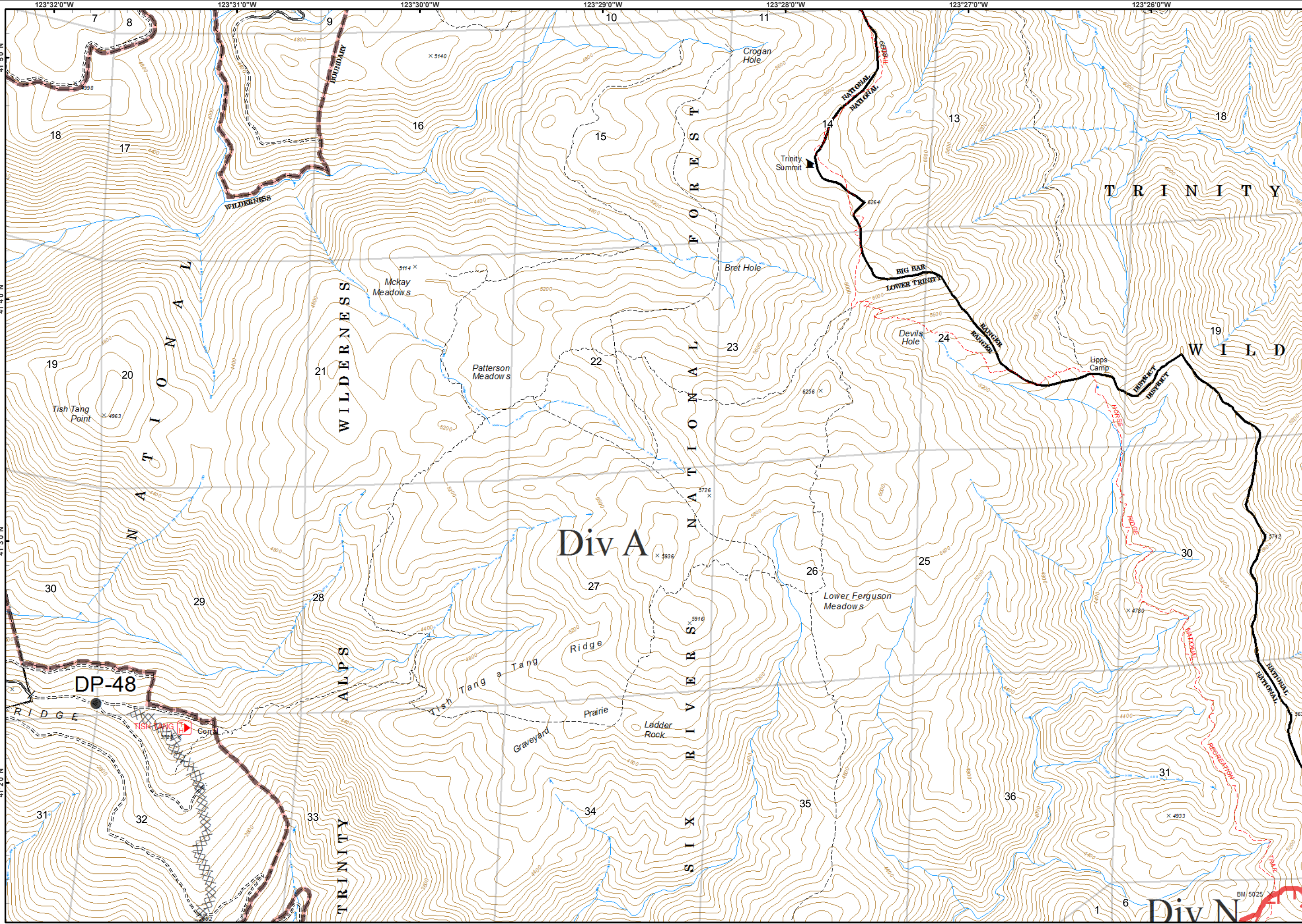


- Highway
- Paved Road
- Hoopa
- Existing Wilderness
- IAP Tiles
- Incident Command Post
- Camp
- Drop Point
- Helispot
- Dip Site
- Mobile Weather Unit
- Repeater
- Water Source
- ) Division
- Uncontrolled Fire Edge
- ✕ Proposed Dozer Line
- ✕✕ Completed Dozer Line
- Completed Line
- H - Hand Line
- FirePolygon

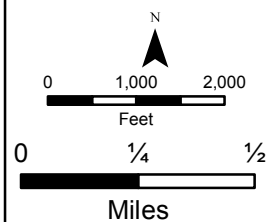


	1	2			
3	4	5	6	7	
8	9	10	11	12	
13	14	15	16	17	
	18	19	20	21	
	22	23	24	25	





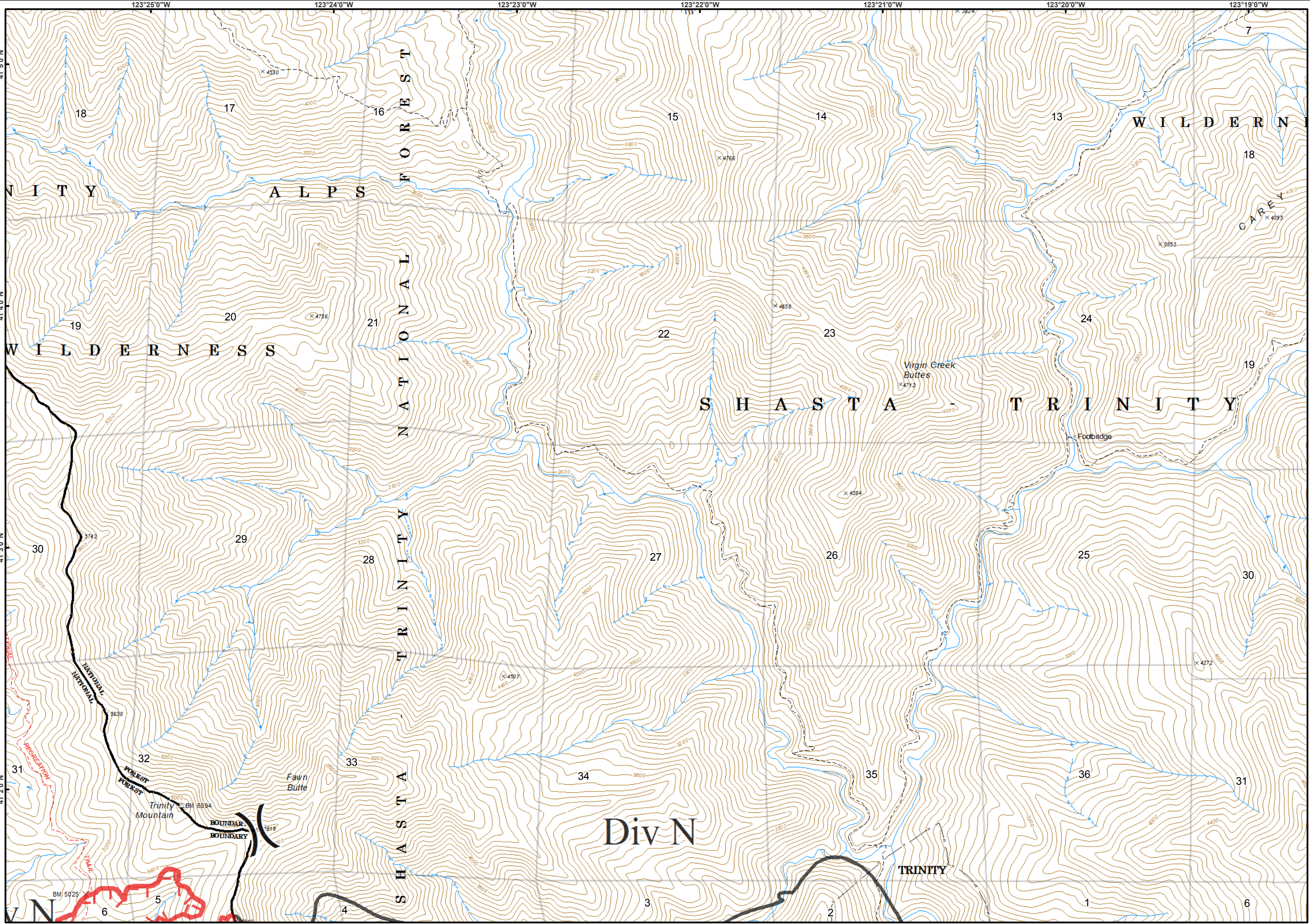
- Drop Point
- ▬ Uncontrolled Fire Edge
- ▬ Completed Dozer Line
- ▭ Section
- ▭ Wilderness



	1	2			
3	4	5	6	7	
8	9	10	11	12	
13	14	15	16	17	
	18	19	20	21	
	22	23	24	25	

Div N





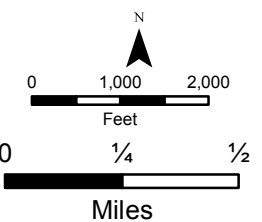
**Division**

**Uncontrolled Fire Edge**

**Completed Line**

**Section**

**Wilderness**



	1	2			
3	4	5	6	7	
8	9	10	11	12	
13	14	15	16	17	
	18	19	20	21	
	22	23	24	25	

Div N

TRINITY

Trinity Mountain

Virgin Creek Buttes

Footbridge

Fawn Butte

BOUNDARY

BOUNDARY

BM 5025

BM 6094

4502

4584

4658

4766

4756

4590

3853

4395

7

18

19

30

31

6

13

24

25

36

1

14

23

26

35

2

15

22

27

34

3

18

19

30

31

6

17

20

29

32

5

16

21

28

33

4



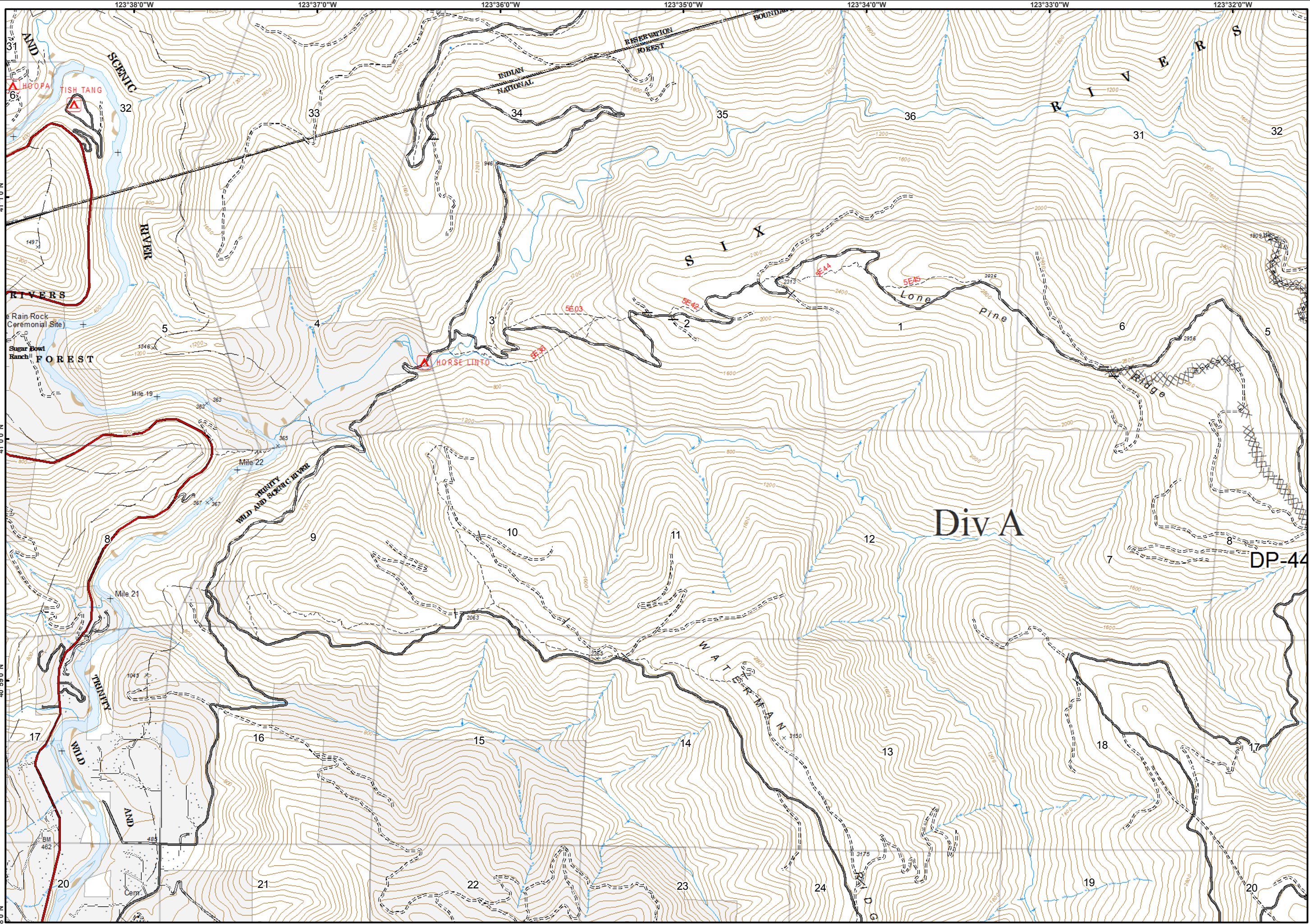
# River Complex

CA-SHF-002066

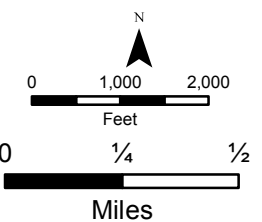
09/20/2015

IAP Tiles

Page - 3

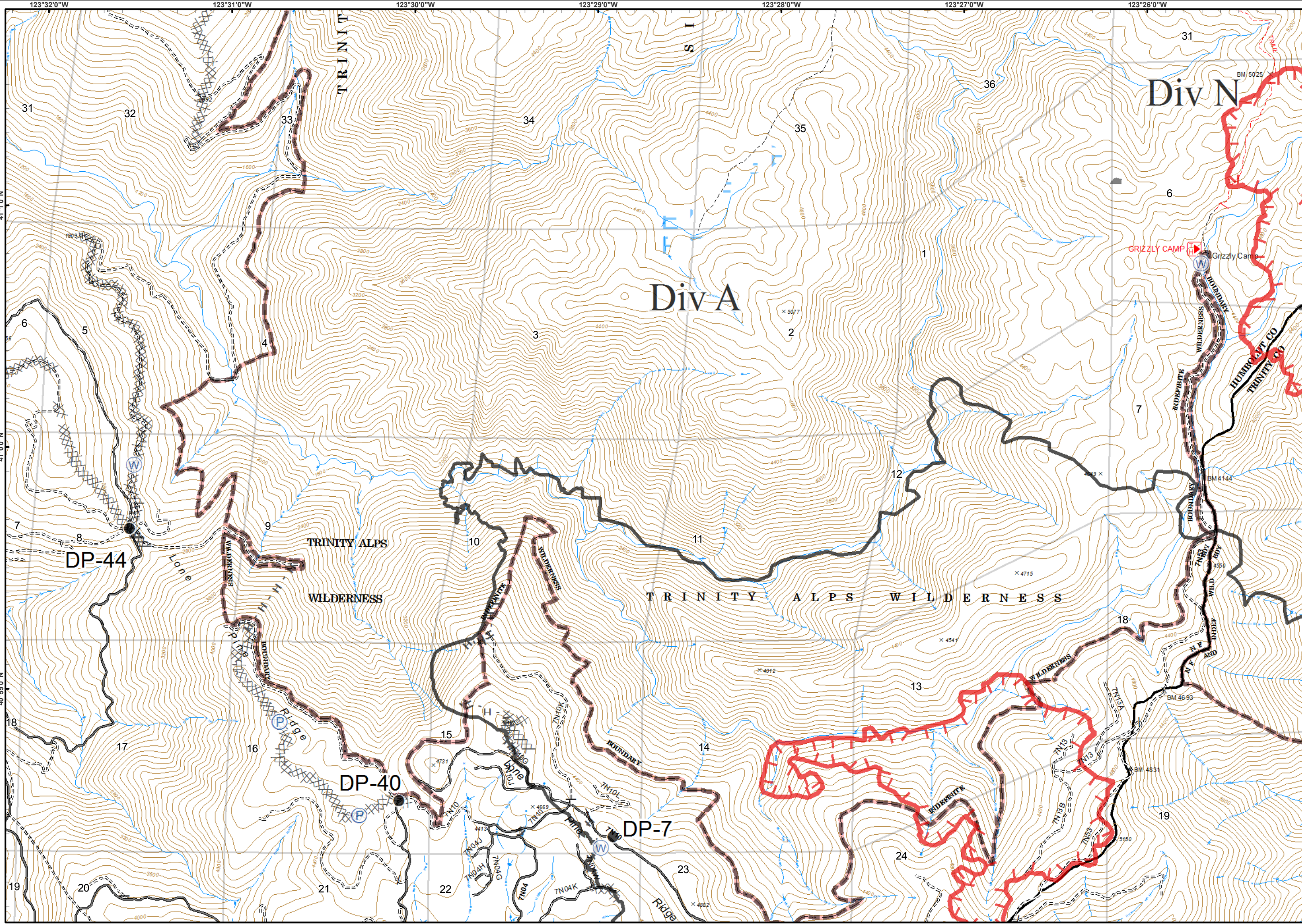


- Drop Point
- XXXX Completed Dozer Line
- Section

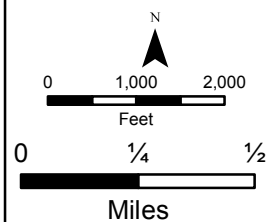


	1	2			
3	4	5	6	7	
8	9	10	11	12	
13	14	15	16	17	
	18	19	20	21	
	22	23	24	25	



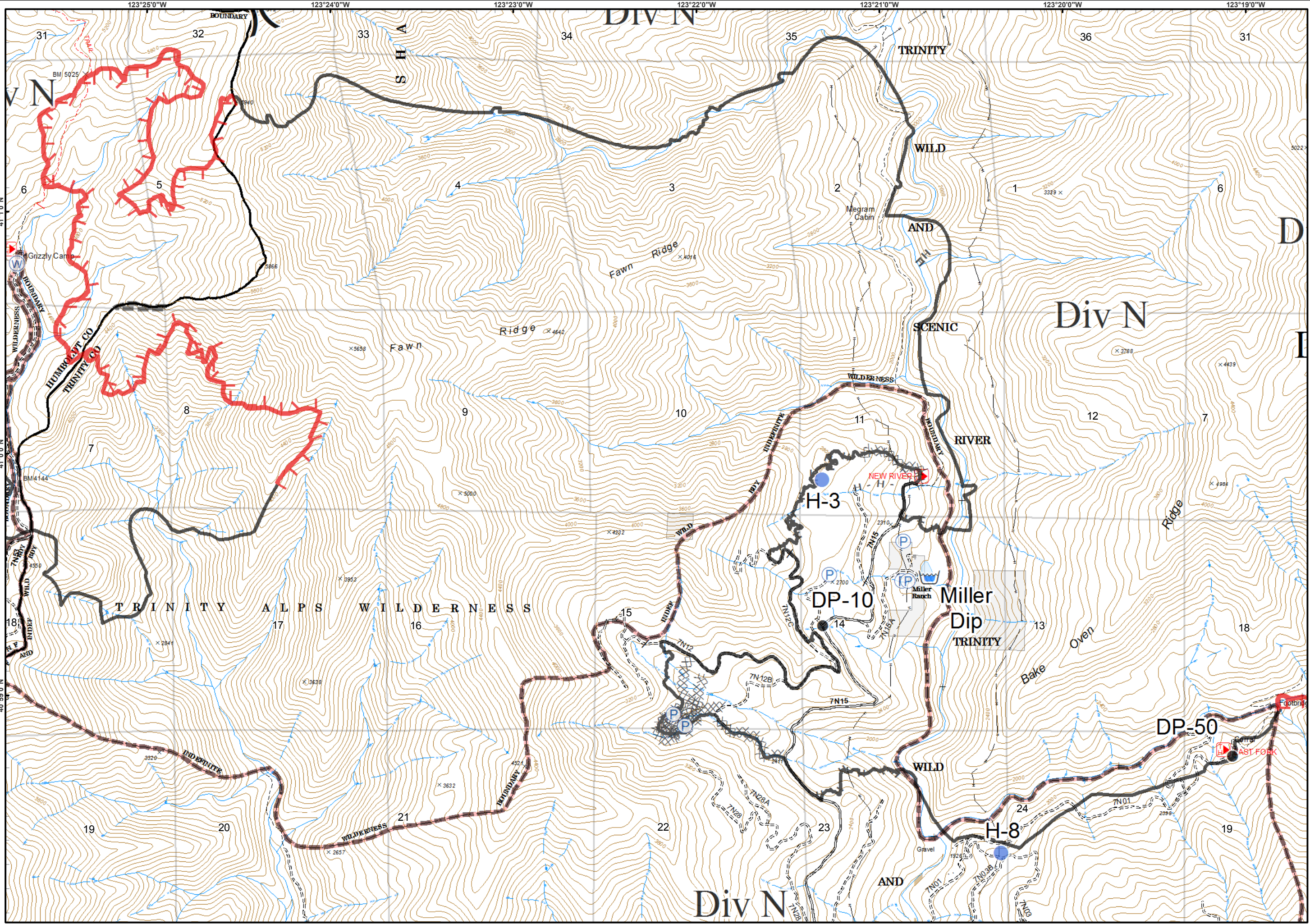


- Drop Point
- Ⓟ Pump
- Ⓜ Water Source
- Uncontrolled Fire Edge
- ⊗ Completed Dozer Line
- Completed Line
- H - Hand Line
- ▭ Section
- ▭ Wilderness

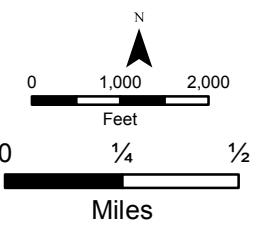


	1	2			
3	4	5	6	7	
8	9	10	11	12	
13	14	15	16	17	
	18	19	20	21	
	22	23	24	25	





- Drop Point
- Helispot
- Pump
- Retardant/Mud Pit
- Water Source
- Division
- Uncontrolled Fire Edge
- Completed Dozer Line
- Completed Line
- Hand Line
- Section
- Wilderness



1	2	3	4	5	6	7
8	9	10	11	12	13	14
15	16	17	18	19	20	21
22	23	24	25	26	27	28



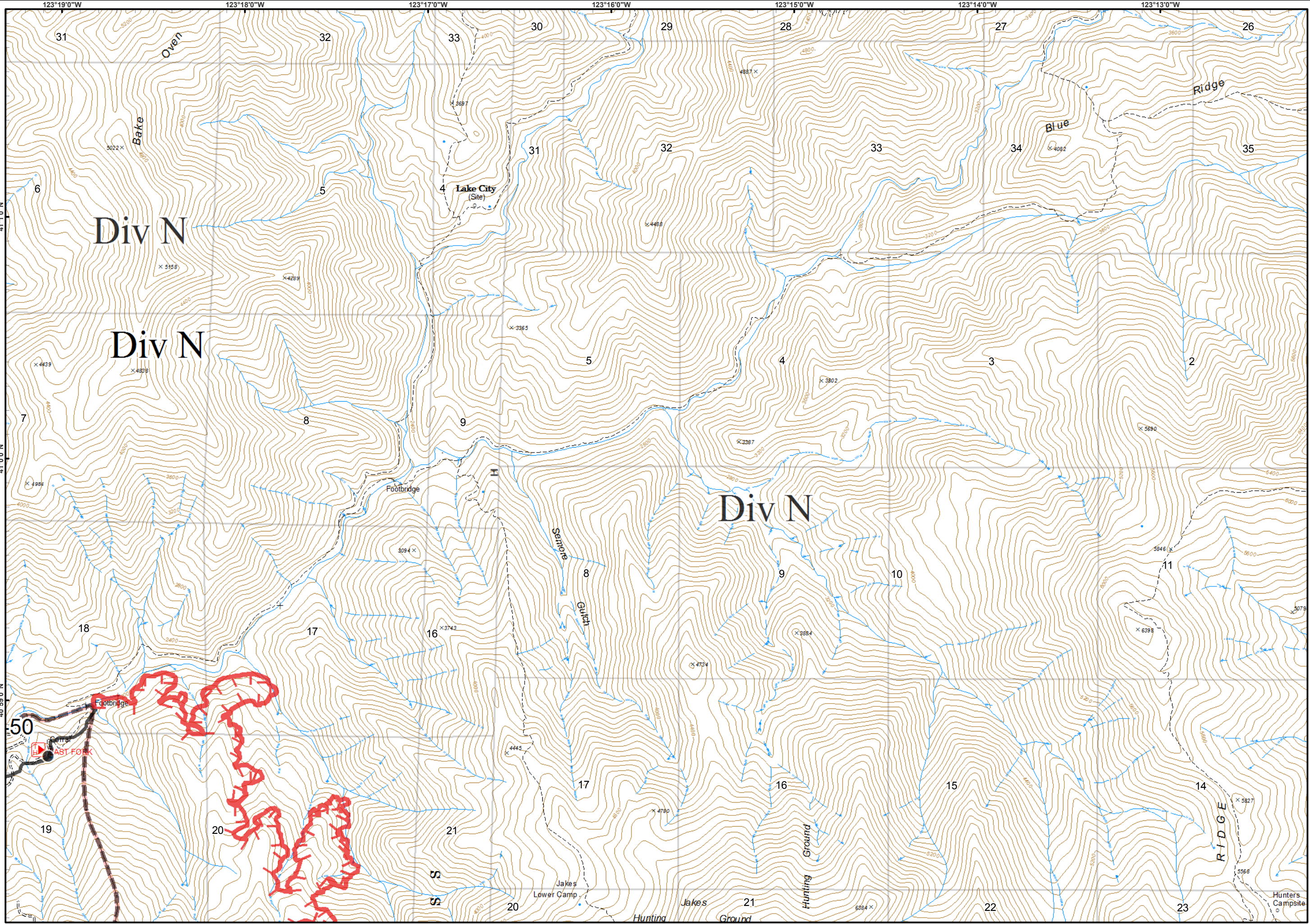
# River Complex

CA-SHF-002066

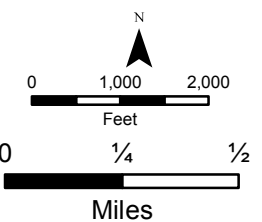
09/20/2015

IAP Tiles

Page - 6



- Drop Point
- ▬ Uncontrolled Fire Edge
- ▬ Completed Line
- H - Hand Line
- ▭ Section
- ▭ Wilderness



	1	2		
3	4	5	6	7
8	9	10	11	12
13	14	15	16	17
18	19	20	21	
22	23	24	25	



# River Complex

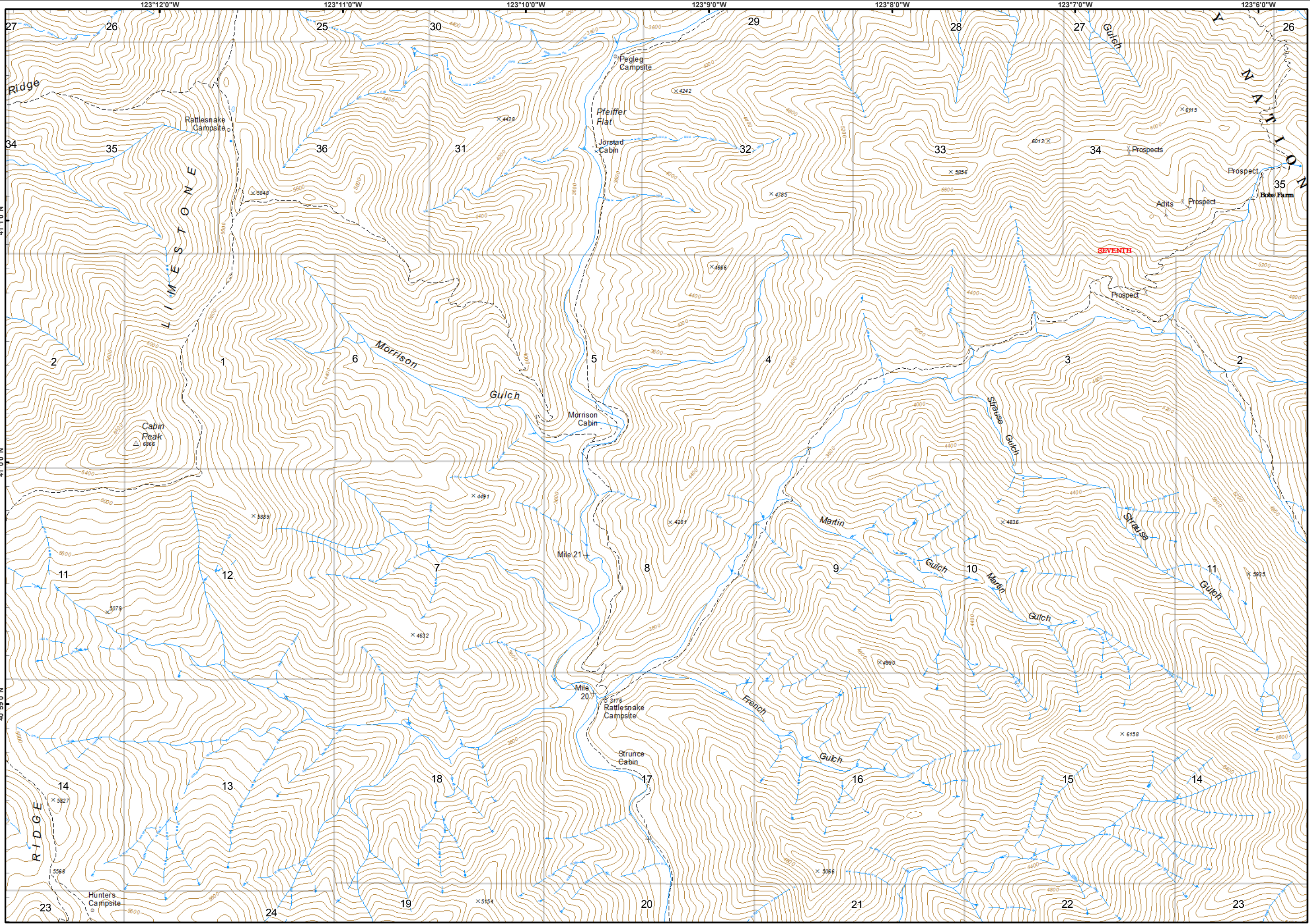
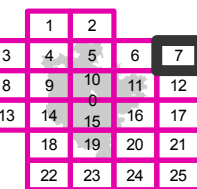
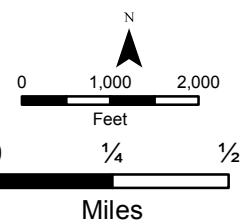
CA-SHF-002066

09/20/2015

IAP Tiles

Page - 7

Section  
Wilderness





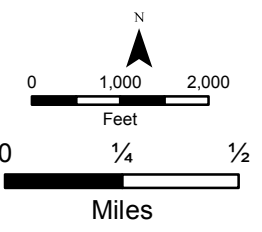
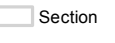
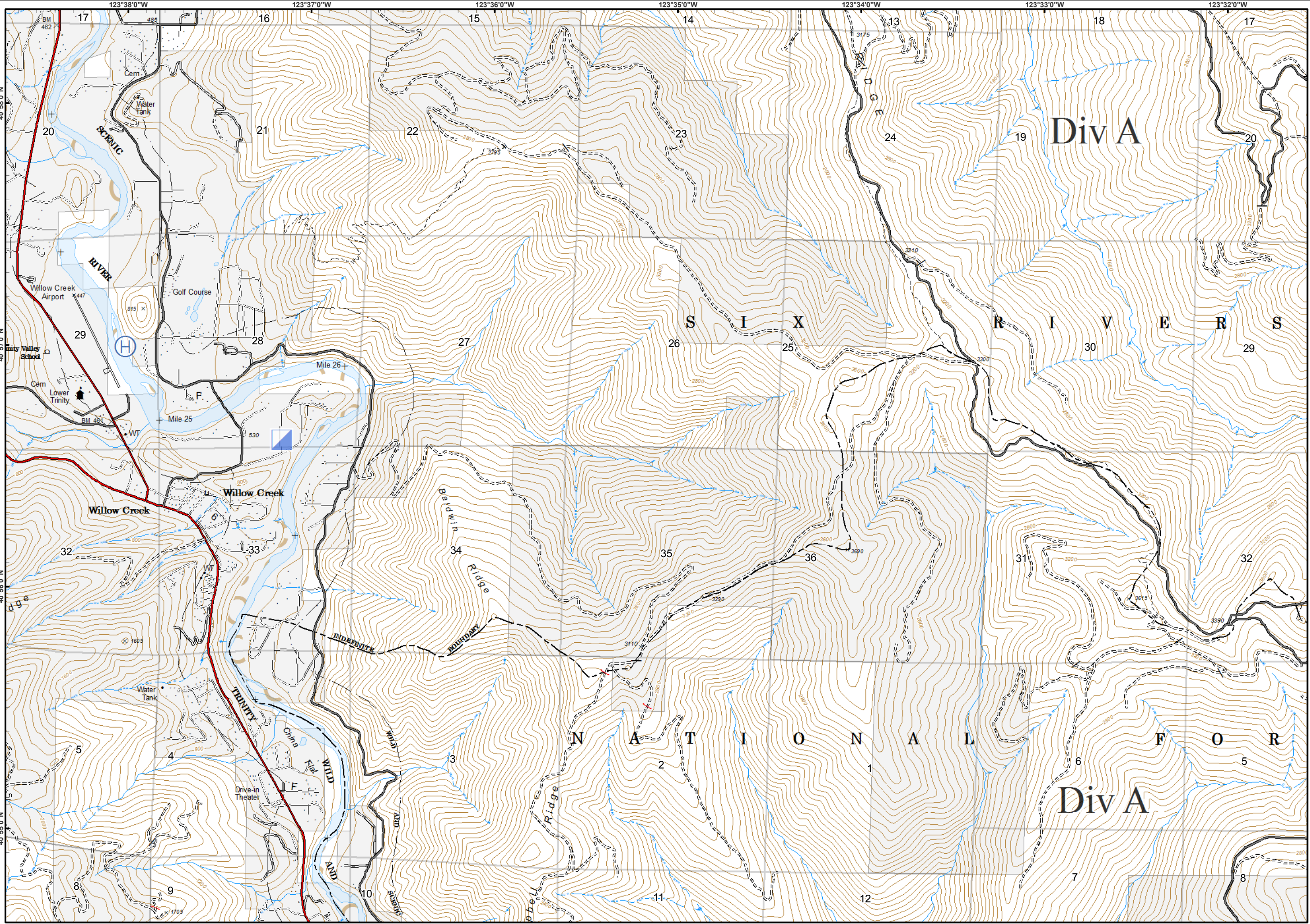
# River Complex

CA-SHF-002066

09/20/2015

IAP Tiles

Page - 8



	1	2			
3	4	5	6	7	
8	9	10	11	12	
13	14	15	16	17	
	18	19	20	21	
	22	23	24	25	



# River Complex

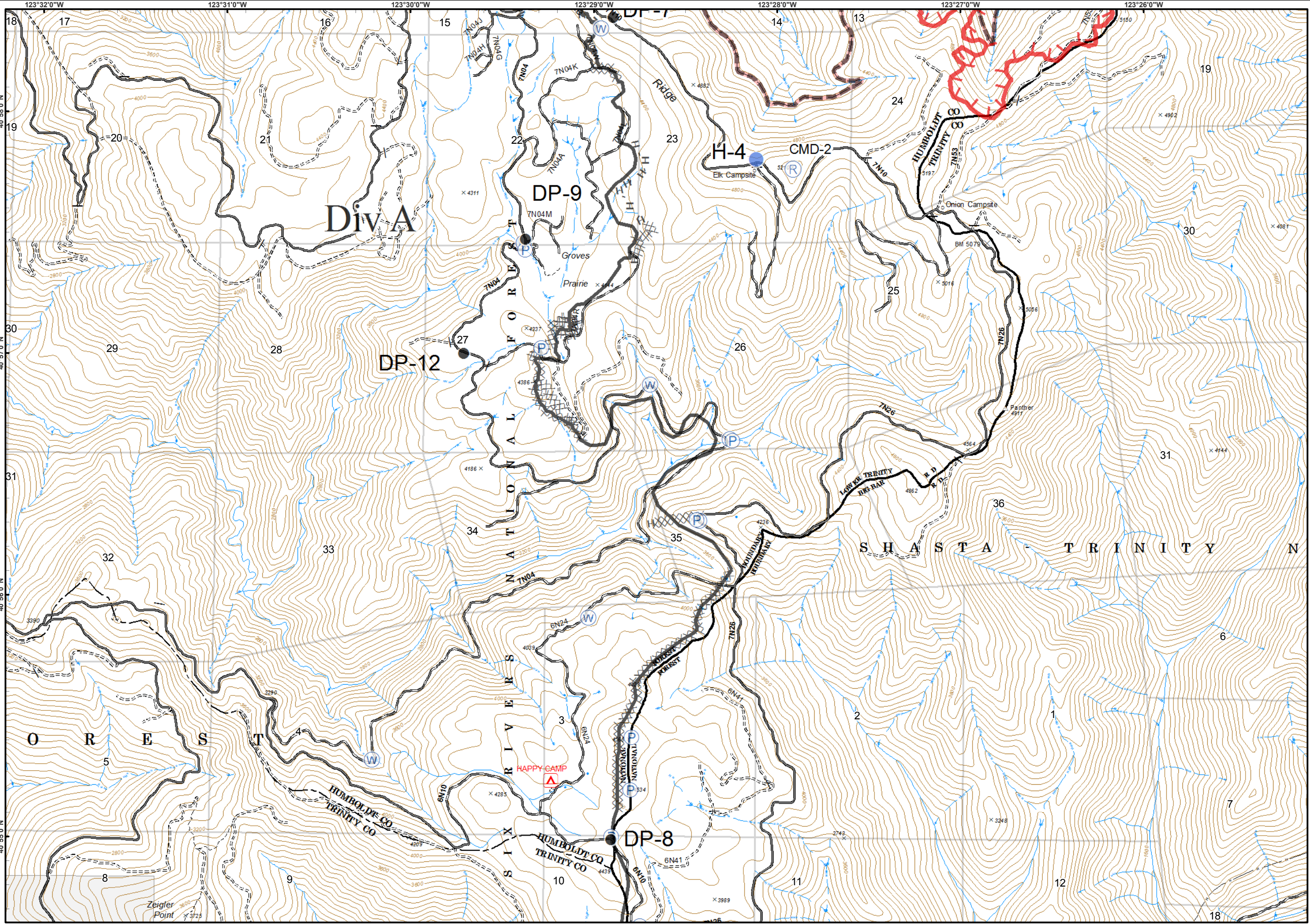
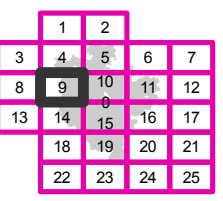
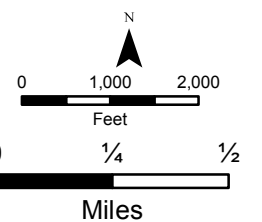
CA-SHF-002066

09/20/2015

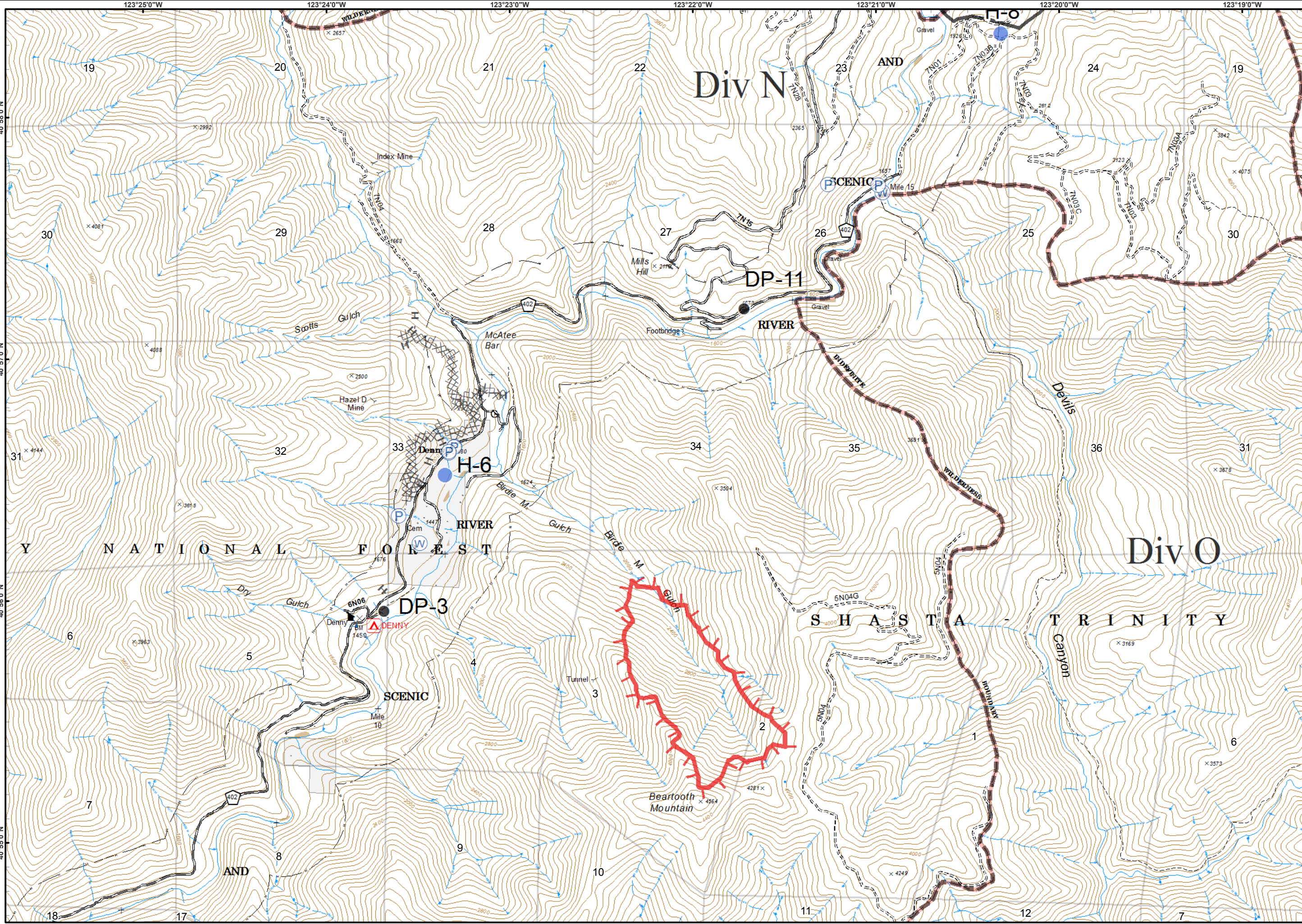
IAP Tiles

Page - 9

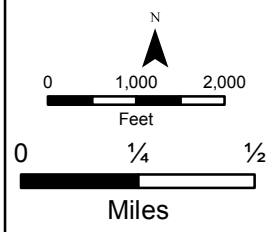
- Drop Point
- Helispot
- Ⓟ Pump
- Ⓡ Repeater
- Ⓜ Water Source
- ▬ Uncontrolled Fire Edge
- ▬ Completed Dozer Line
- ▬ Completed Line
- H - Hand Line
- ▭ Section
- ▭ Wilderness





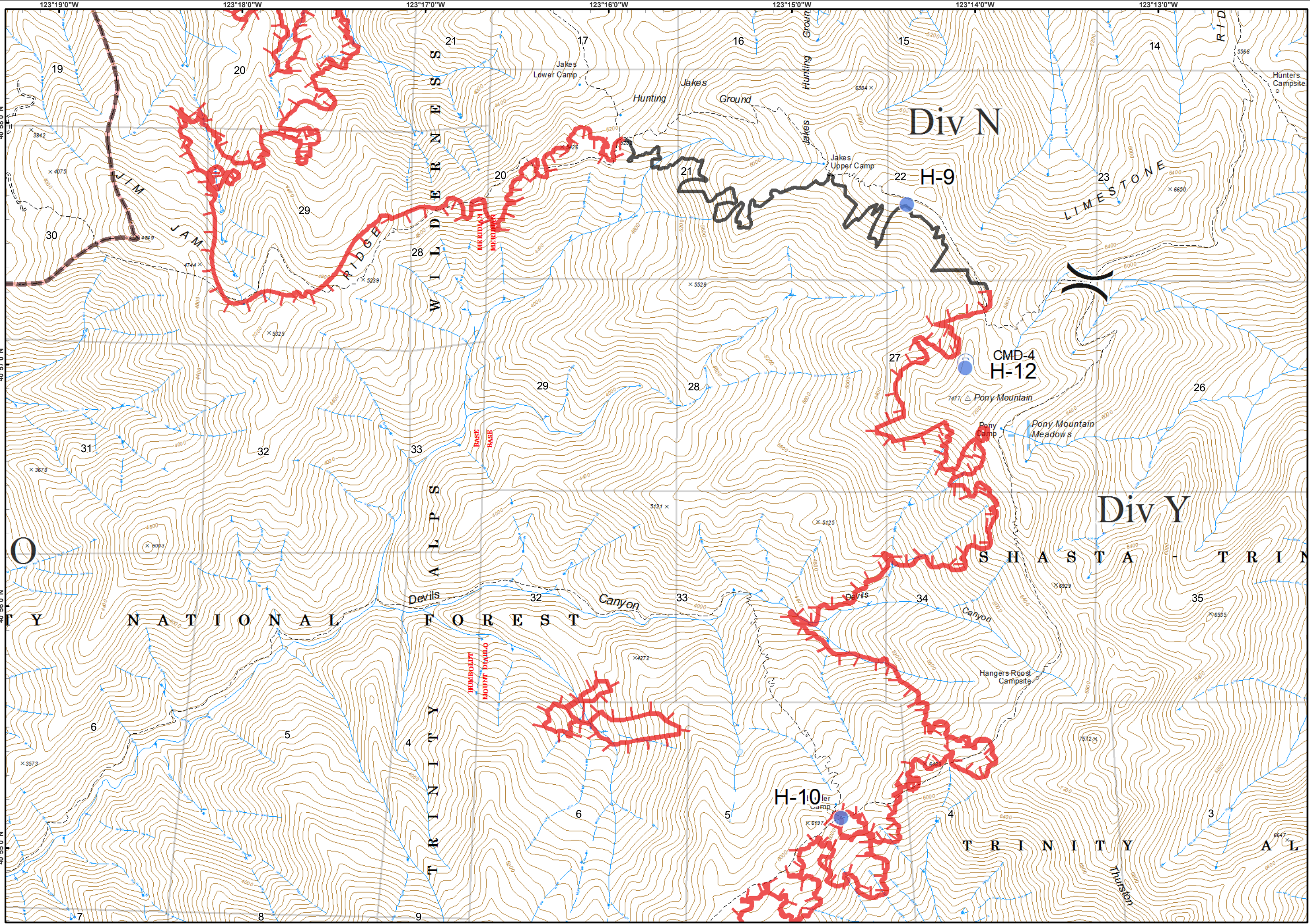









- Drop Point
- Helispot
- Ⓟ Pump
- Ⓜ Water Source
- ▬ Uncontrolled Fire Edge
- ▬ Completed Dozer Line
- ▬ Completed Line
- H - Hand Line
- ▭ Section
- ▭ Wilderness

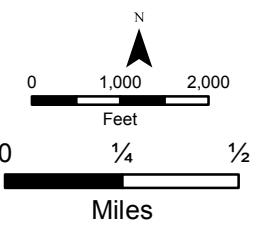


	1	2			
3	4	5	6	7	
8	9	10	11	12	
13	14	15	16	17	
18	19	20	21		
22	23	24	25		





-  Helispot
-  Repeater
-  Division
-  Uncontrolled Fire Edge
-  Completed Line
-  Section
-  Wilderness



1	2
3	4
8	9
13	14
18	19
22	23
5	6
10	11
15	16
20	21
24	25



# River Complex

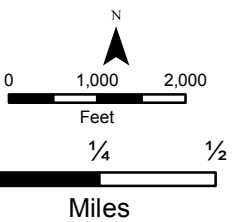
CA-SHF-002066

09/20/2015

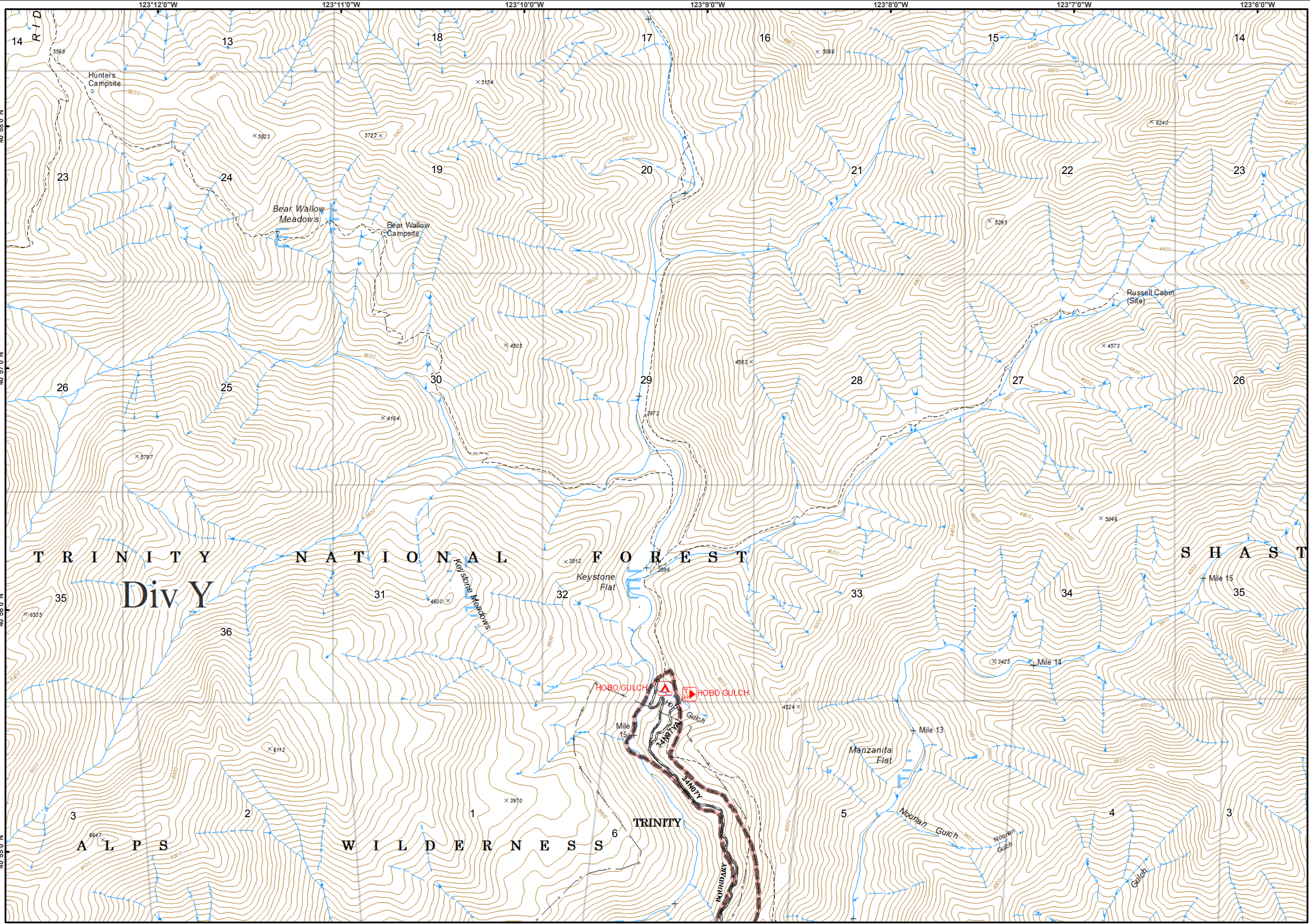
IAP Tiles

Page - 12

Section  
Wilderness



1	2			
3	4	5	6	7
8	9	10	11	12
13	14	15	16	17
18	19	20	21	
22	23	24	25	





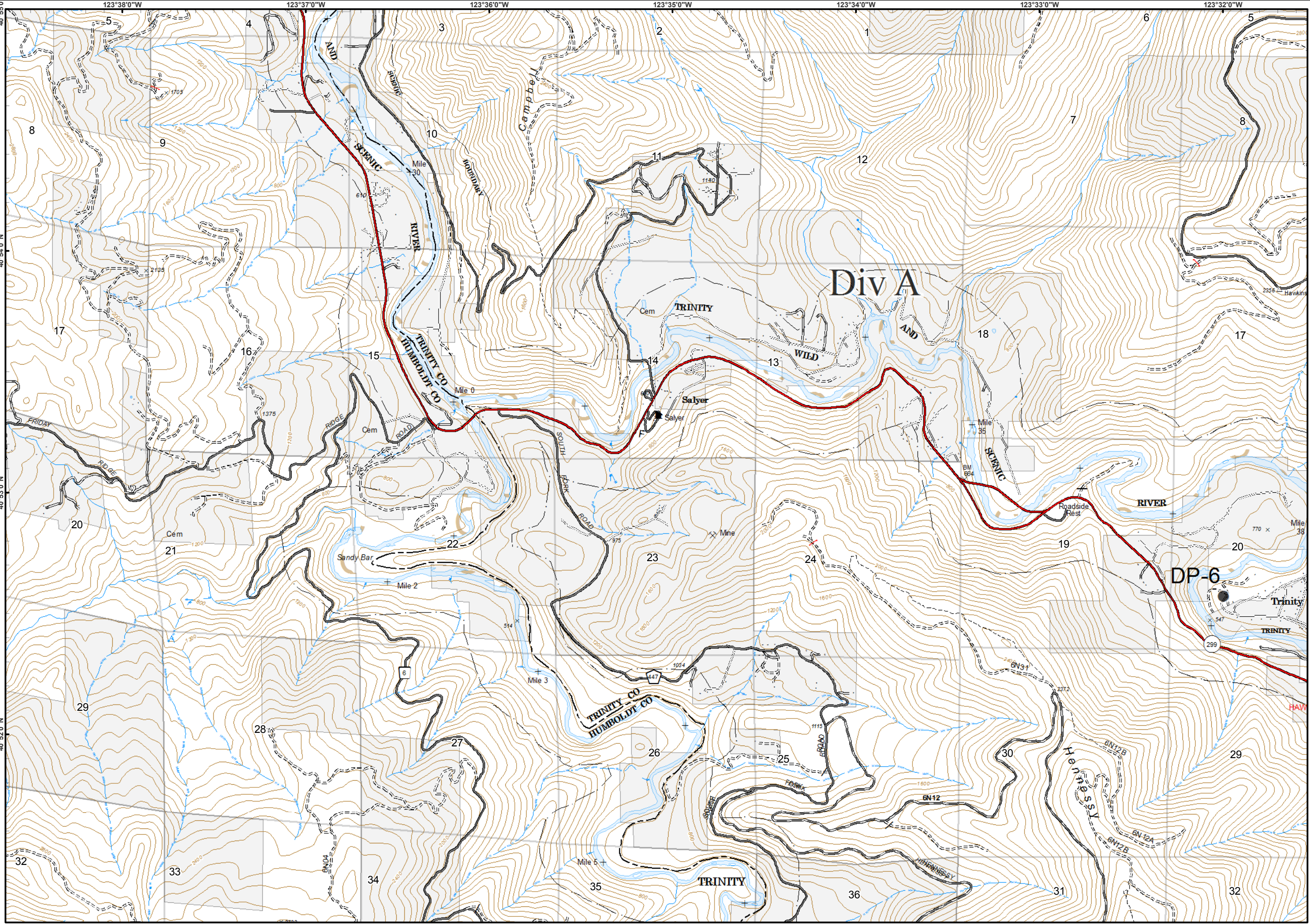
# River Complex

CA-SHF-002066

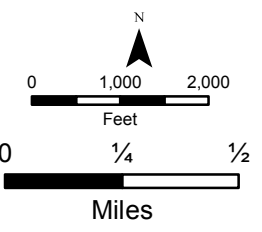
09/20/2015

IAP Tiles

Page - 13



- Drop Point
- Section



	1	2			
3	4	5	6	7	
8	9	10	11	12	
13	14	15	16	17	
18	19	20	21		
22	23	24	25		



# River Complex

CA-SHF-002066

09/20/2015

IAP Tiles

Page - 14

● Drop Point

● Helispot

WX Mobile Weather Unit

P Pump

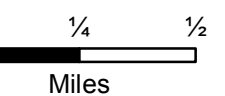
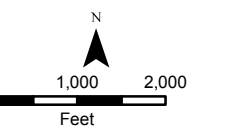
W Water Source

XXXX Completed Dozer Line

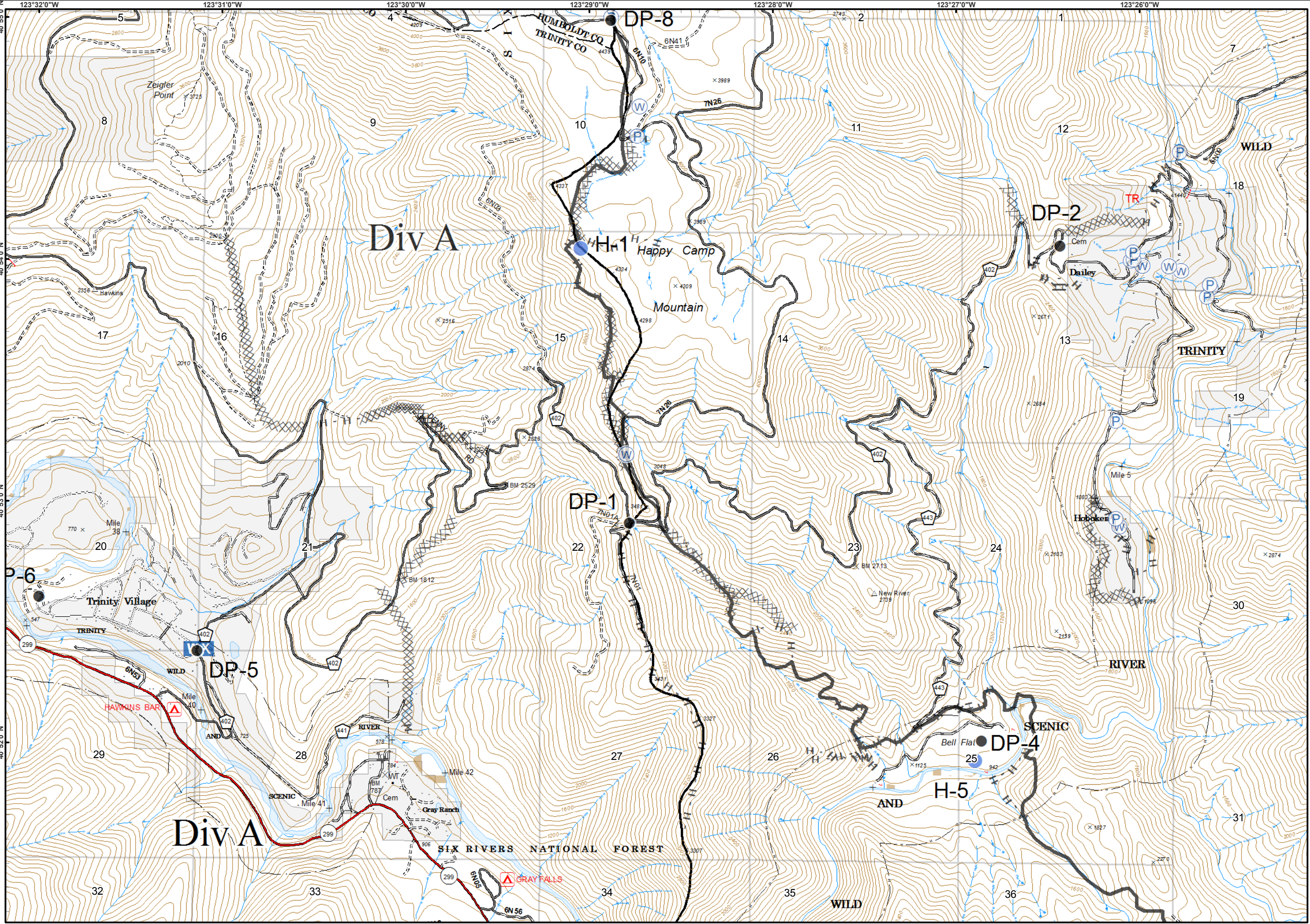
— Completed Line

H - Hand Line

□ Section



1	2			
3	4	5	6	7
8	9	10	11	12
13	14	15	16	17
18	19	20	21	
22	23	24	25	





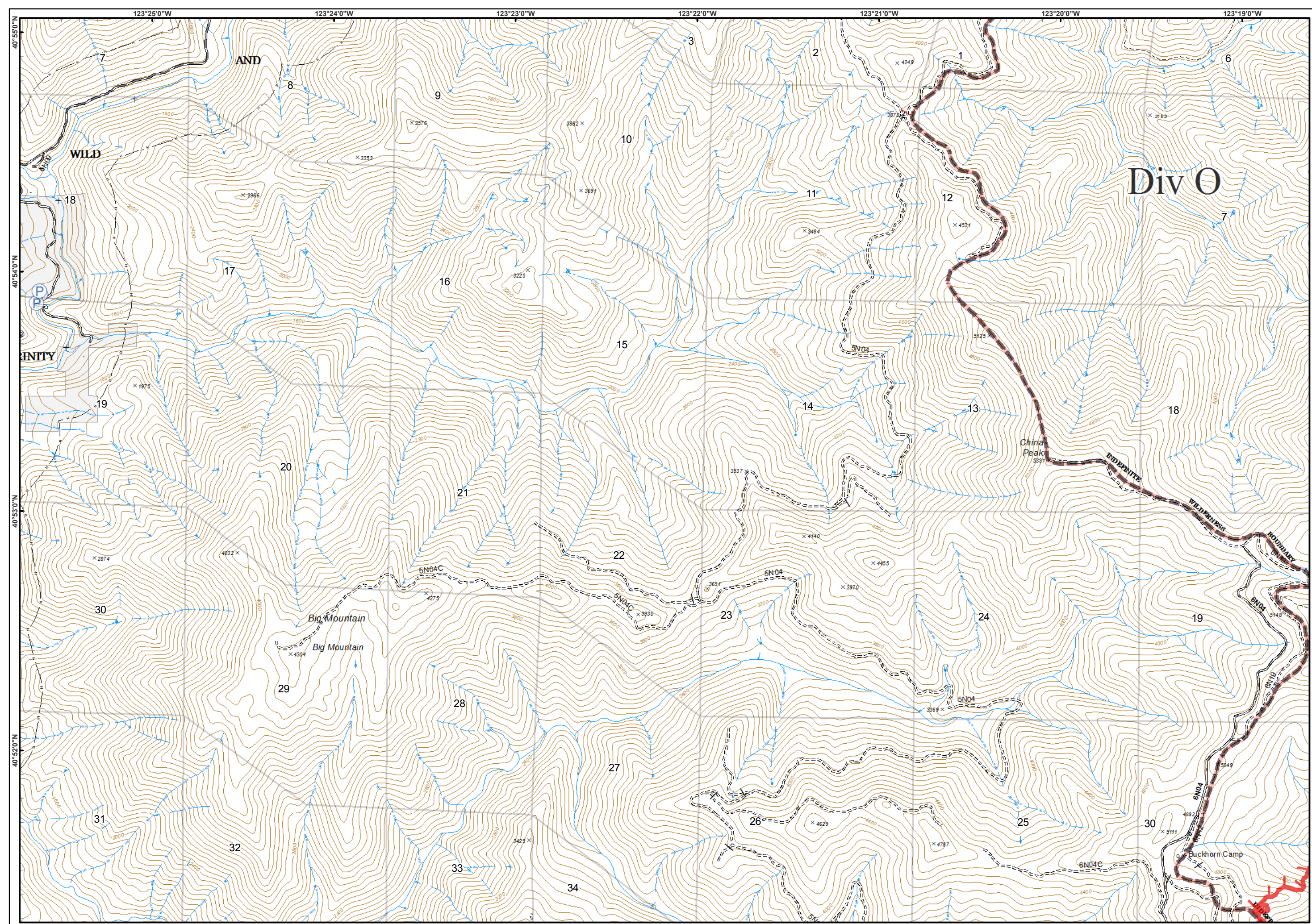
# River Complex

CA-SHF-002066

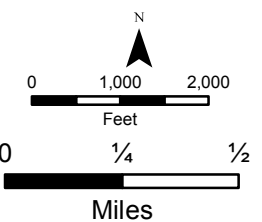
09/20/2015

IAP Tiles

Page - 15



- Pump
- Water Source
- Uncontrolled Fire Edge
- Section
- Wilderness



	1	2			
3	4	5	6	7	
8	9	10	11	12	
13	14	15	16	17	
18	19	20	21		
22	23	24	25		



# River Complex

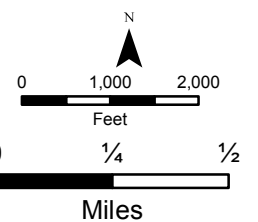
CA-SHF-002066

09/20/2015

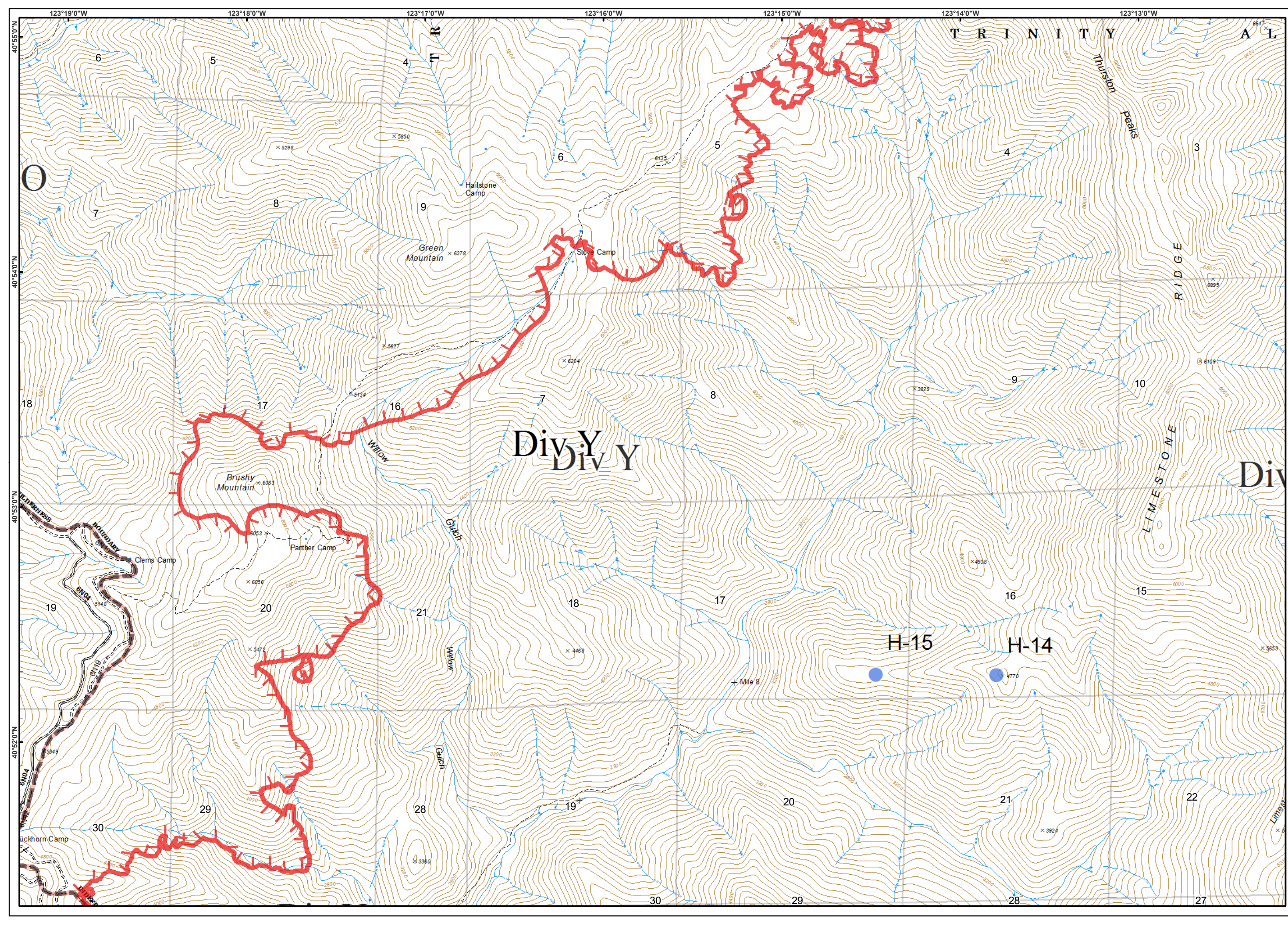
IAP Tiles

Page - 16

-  Helispot
-  Uncontrolled Fire Edge
-  Section
-  Wilderness



	1	2			
3	4	5	6	7	
8	9	10	11	12	
13	14	15	16	17	
18	19	20	21		
22	23	24	25		





# River Complex

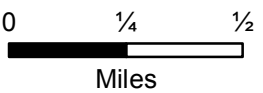
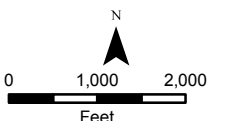
CA-SHF-002066

09/20/2015

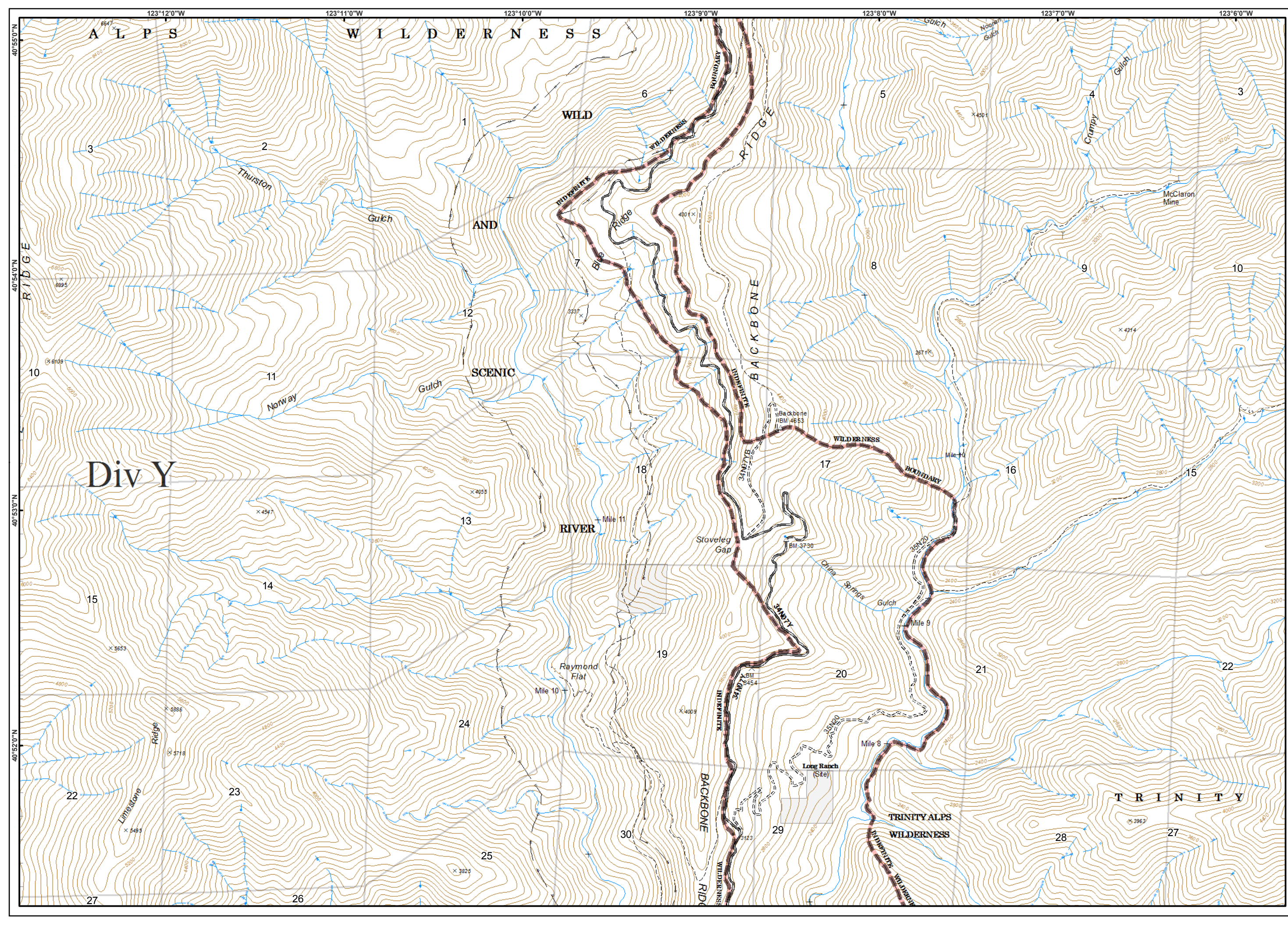
IAP Tiles

Page - 17

Section  
Wilderness



1	2				
3	4	5	6	7	
8	9	10	11	12	
13	14	15	16	17	
18	19	20	21		
22	23	24	25		





# River Complex

CA-SHF-002066

09/20/2015

IAP Tiles

Page - 18

● Drop Point

🚩 Lookout

WX Mobile Weather Unit

Ⓡ Repeater

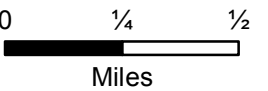
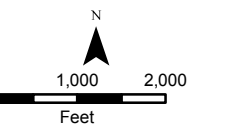
XXXX Completed Dozer Line

— Completed Line

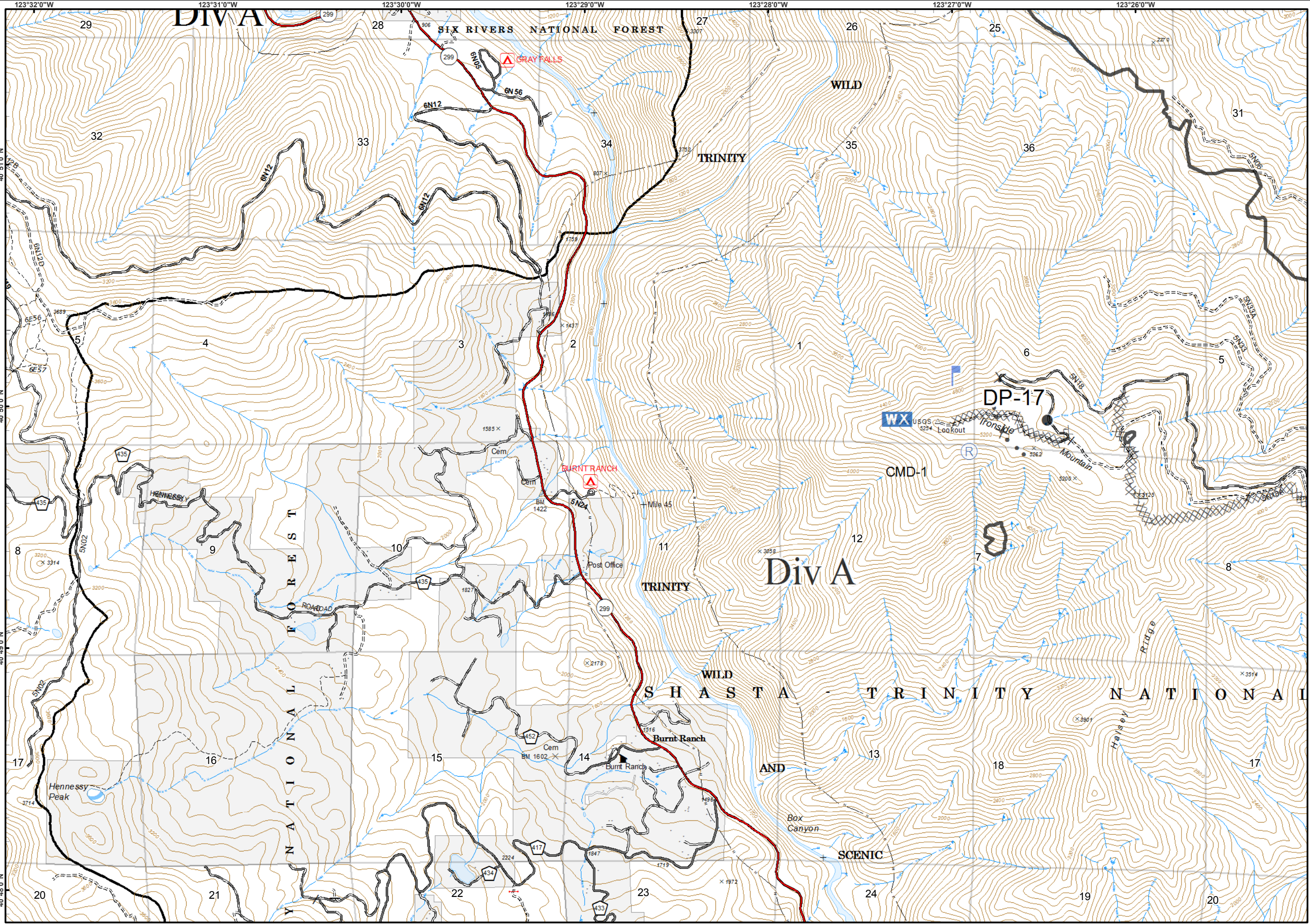
H - Hand Line

✂ Proposed Dozer Line

□ Section



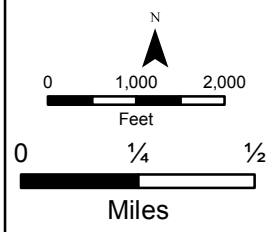
	1	2			
3	4	5	6	7	
8	9	10	11	12	
13	14	15	16	17	
	18	19	20	21	
	22	23	24	25	





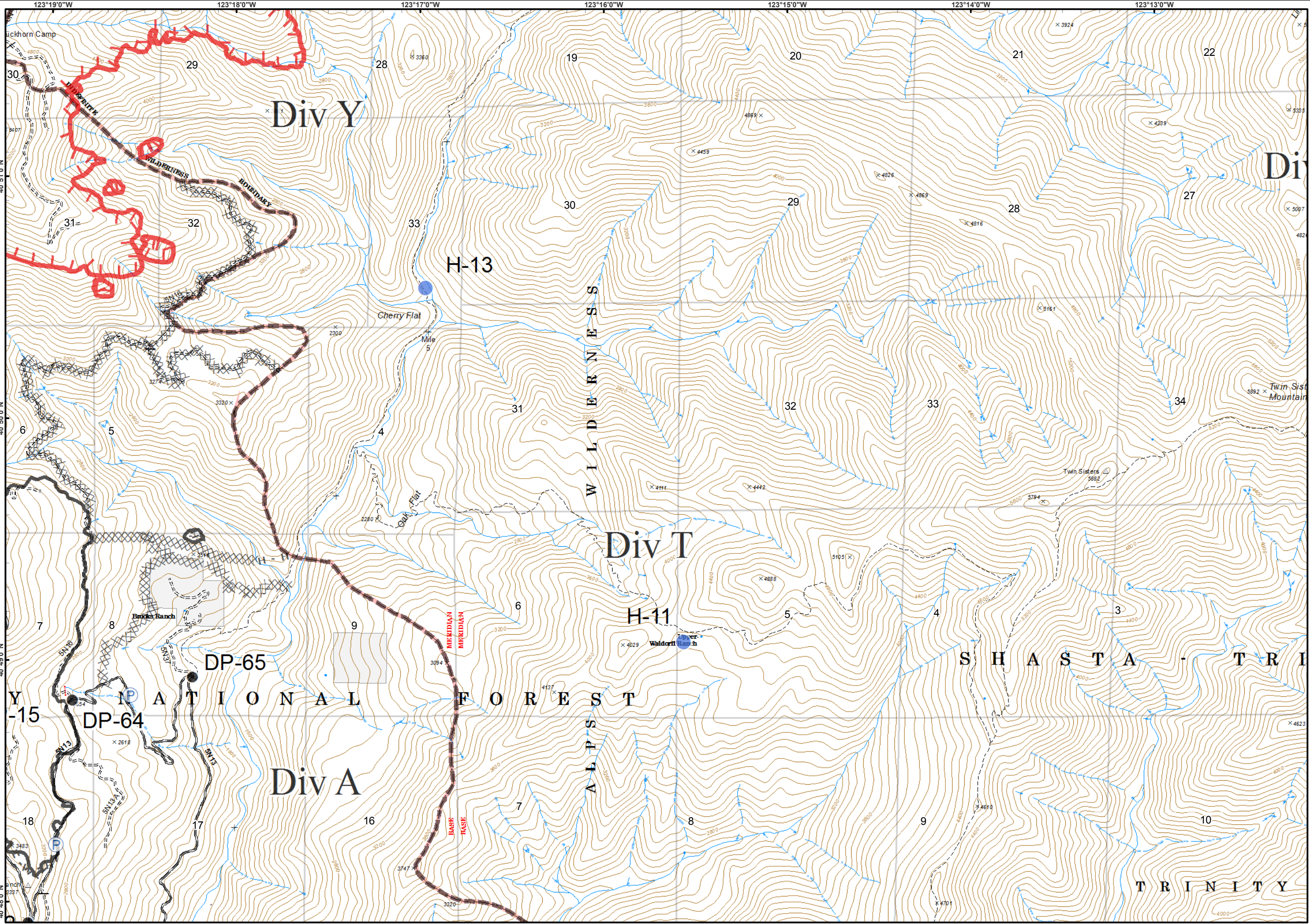


- Drop Point
- Pump
- Division
- Uncontrolled Fire Edge
- Completed Dozer Line
- Completed Line
- H - Hand Line
- Line Break Completed
- Planned Fire Line
- Section
- Wilderness

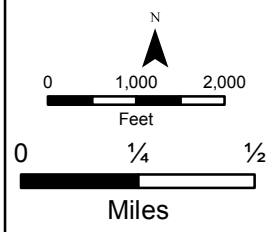


1	2			
3	4	5	6	7
8	9	10	11	12
13	14	15	16	17
18	19	20	21	
22	23	24	25	





- Drop Point
- Helispot
- Ⓟ Pump
- Uncontrolled Fire Edge
- XXXX Completed Dozer Line
- Completed Line
- H - Hand Line
- ▭ Section
- ▨ Wilderness



	1	2			
3	4	5	6	7	
8	9	10	11	12	
13	14	15	16	17	
18	19	20	21		
22	23	24	25		



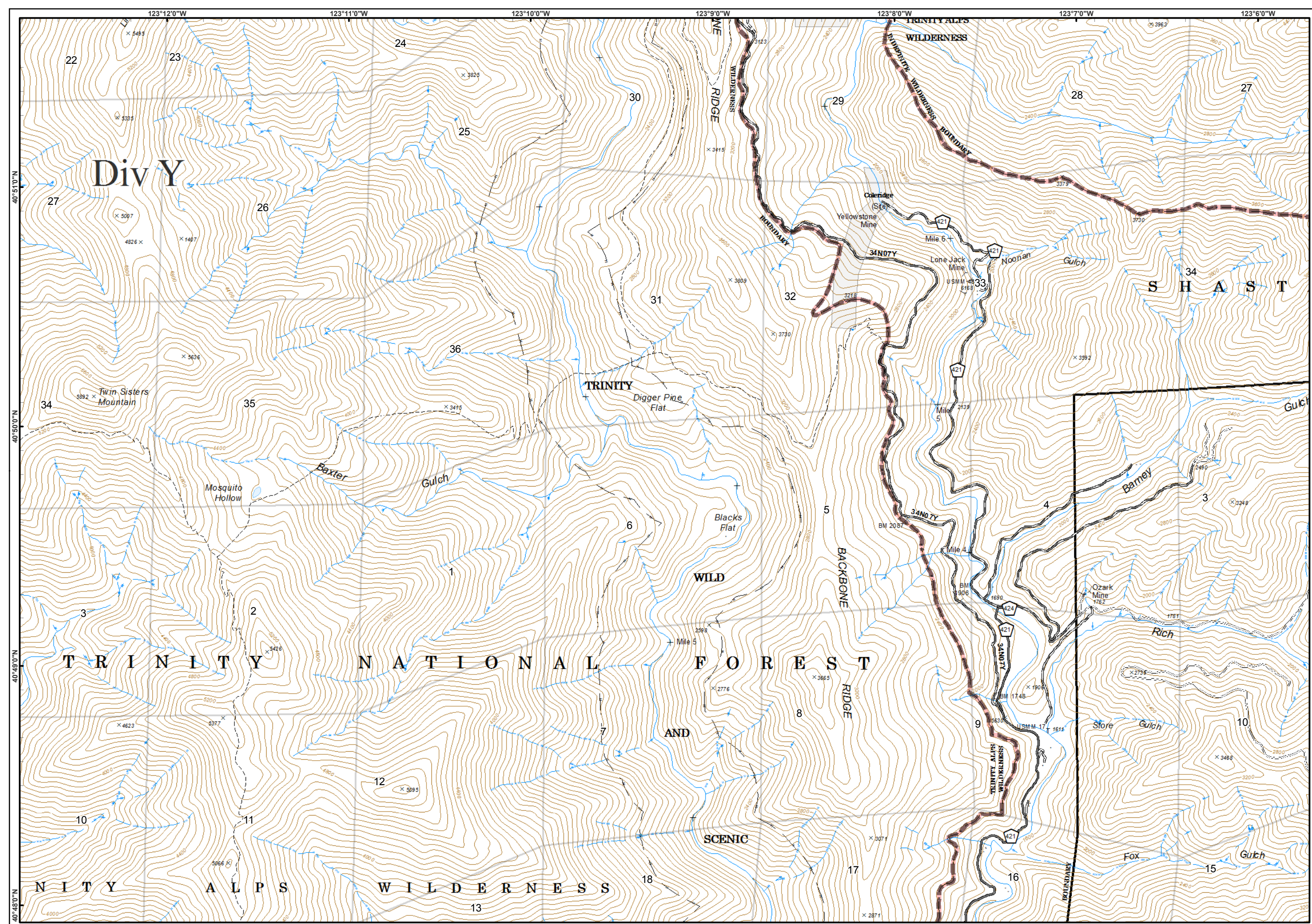
# River Complex

CA-SHF-002066

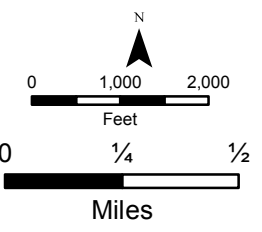
09/20/2015

IAP Tiles

Page - 21

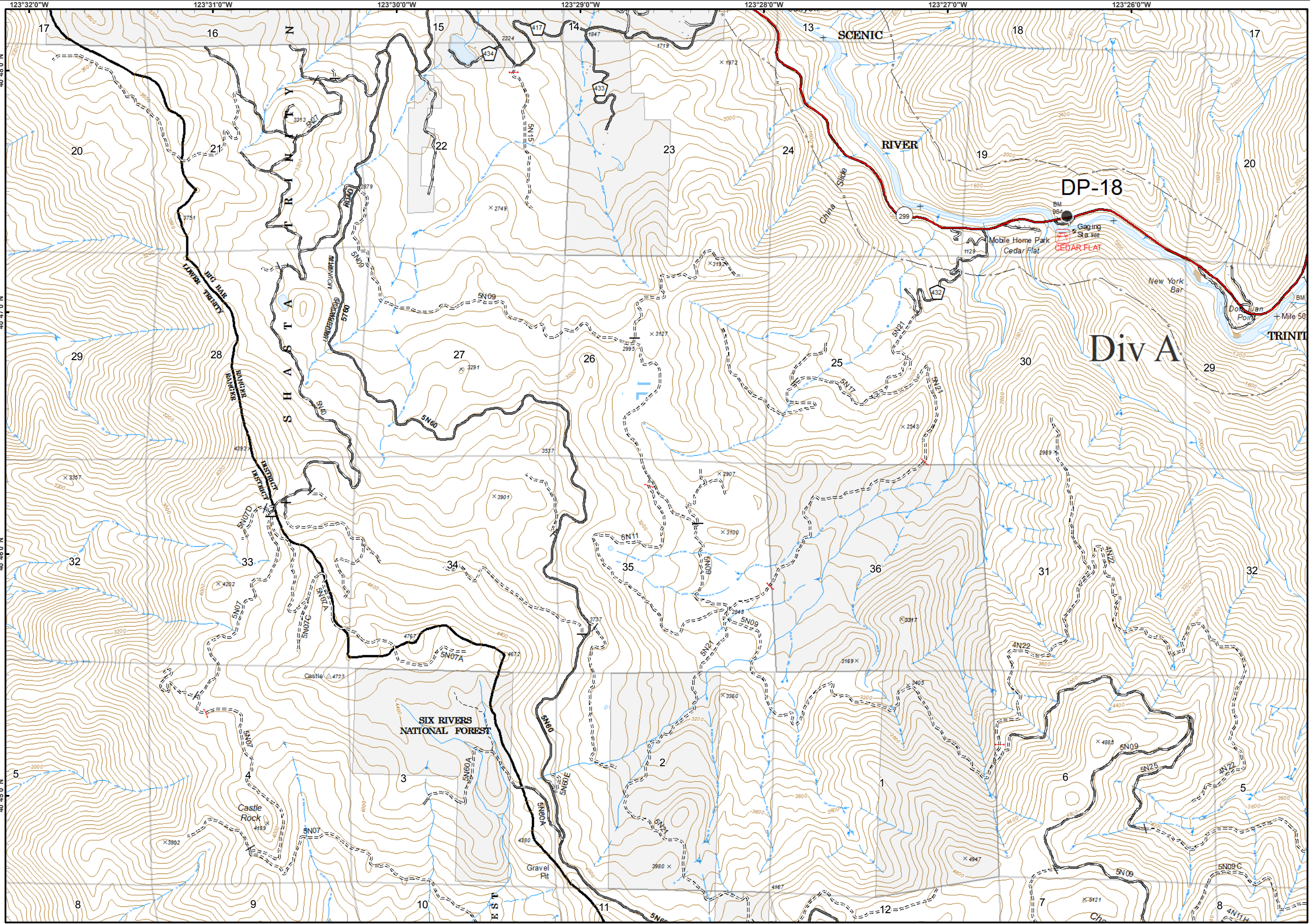


Section  
Wilderness

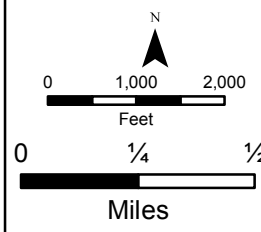


	1	2			
3	4	5	6	7	
8	9	10	11	12	
13	14	15	16	17	
	18	19	20	21	
	22	23	24	25	





● Drop Point  
□ Section



	1	2			
3	4	5	6	7	
8	9	10	11	12	
13	14	15	16	17	
	18	19	20	21	
	22	23	24	25	



# River Complex

CA-SHF-002066

09/20/2015

IAP Tiles

Page - 23


 Camp

 Drop Point

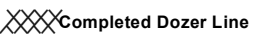
 Helispot

 Mobile Weather Unit

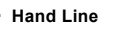
 Pump

 Repeater

 Water Source

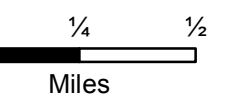
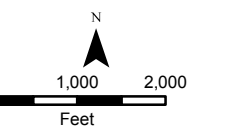
 Completed Dozer Line

 Completed Line

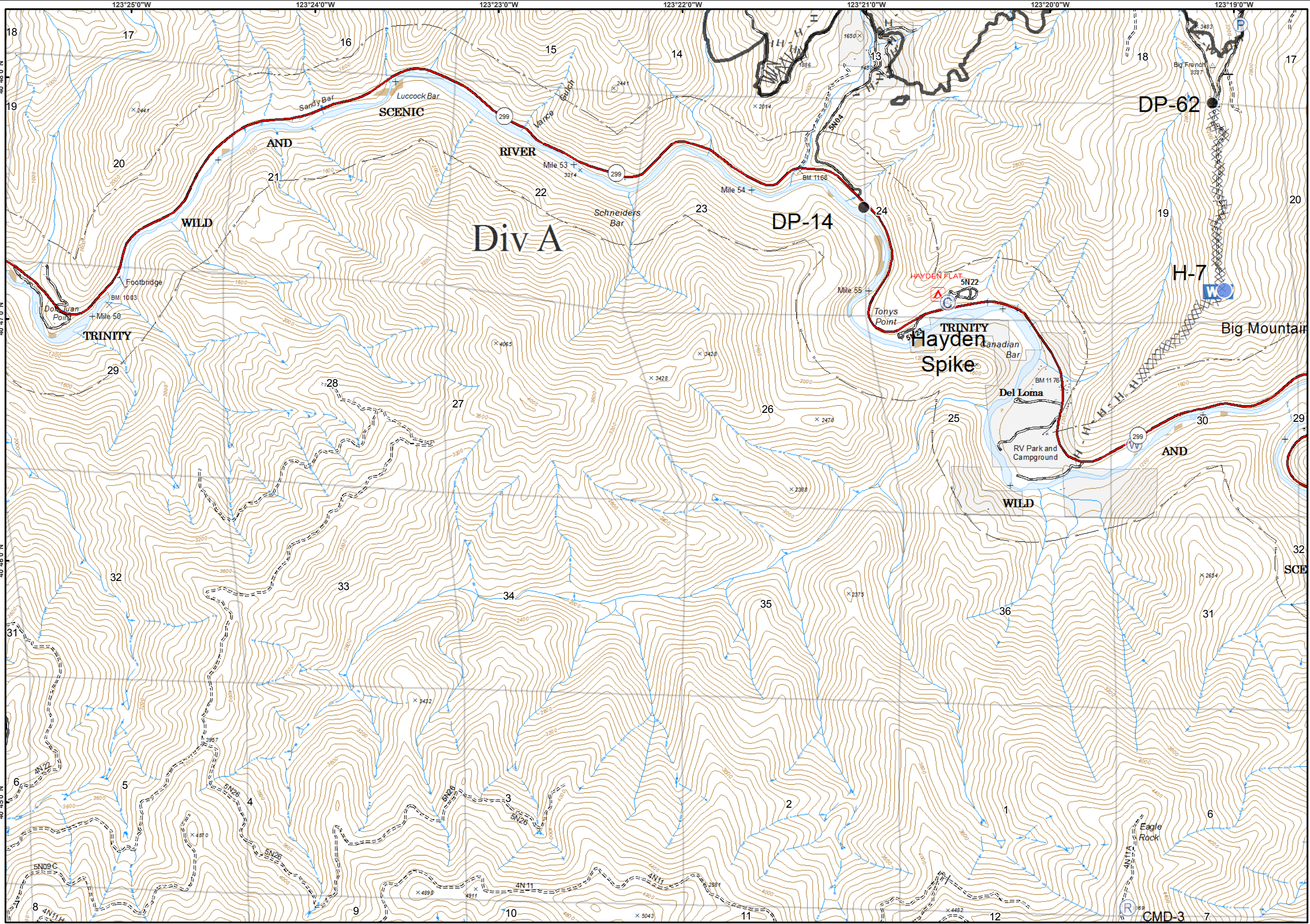
 Hand Line

 Line Break Completed

 Section



	1	2			
3	4	5	6	7	
8	9	10	11	12	
13	14	15	16	17	
18	19	20	21		
22	23	24	25		



## Div A

### DP-14

### DP-62

### H-7

### Hayden Spike

### Del Loma

### Big Mountain

### TRINITY

### TRINITY

### WILD

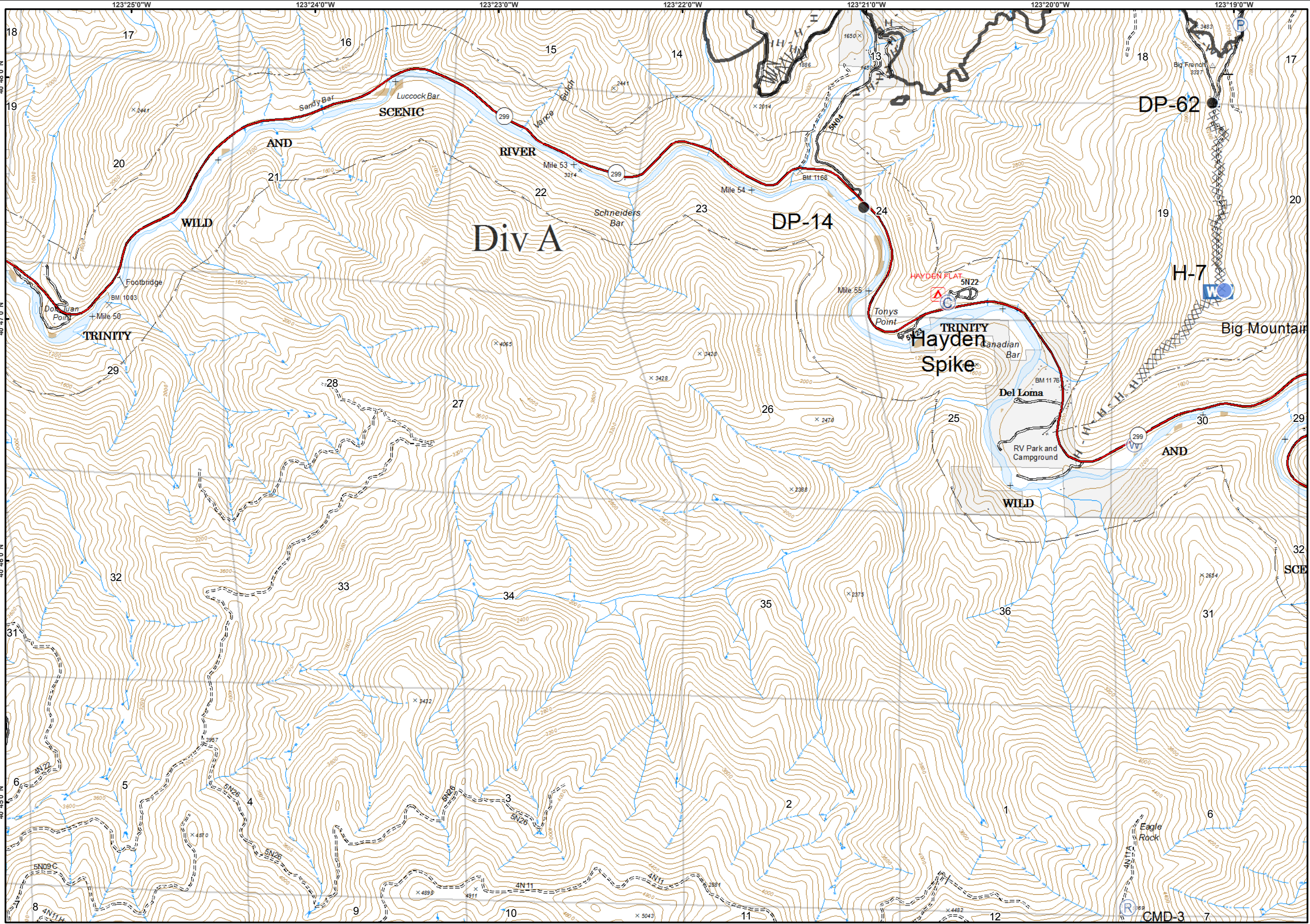
### WILD

### AND

### AND

### SCE

### CMD-3





# River Complex

CA-SHF-002066

09/20/2015

IAP Tiles

Page - 24

● Drop Point

● Helispot

WX Mobile Weather Unit

P Pump

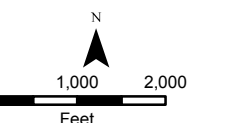
XXXX Completed Dozer Line

— Completed Line

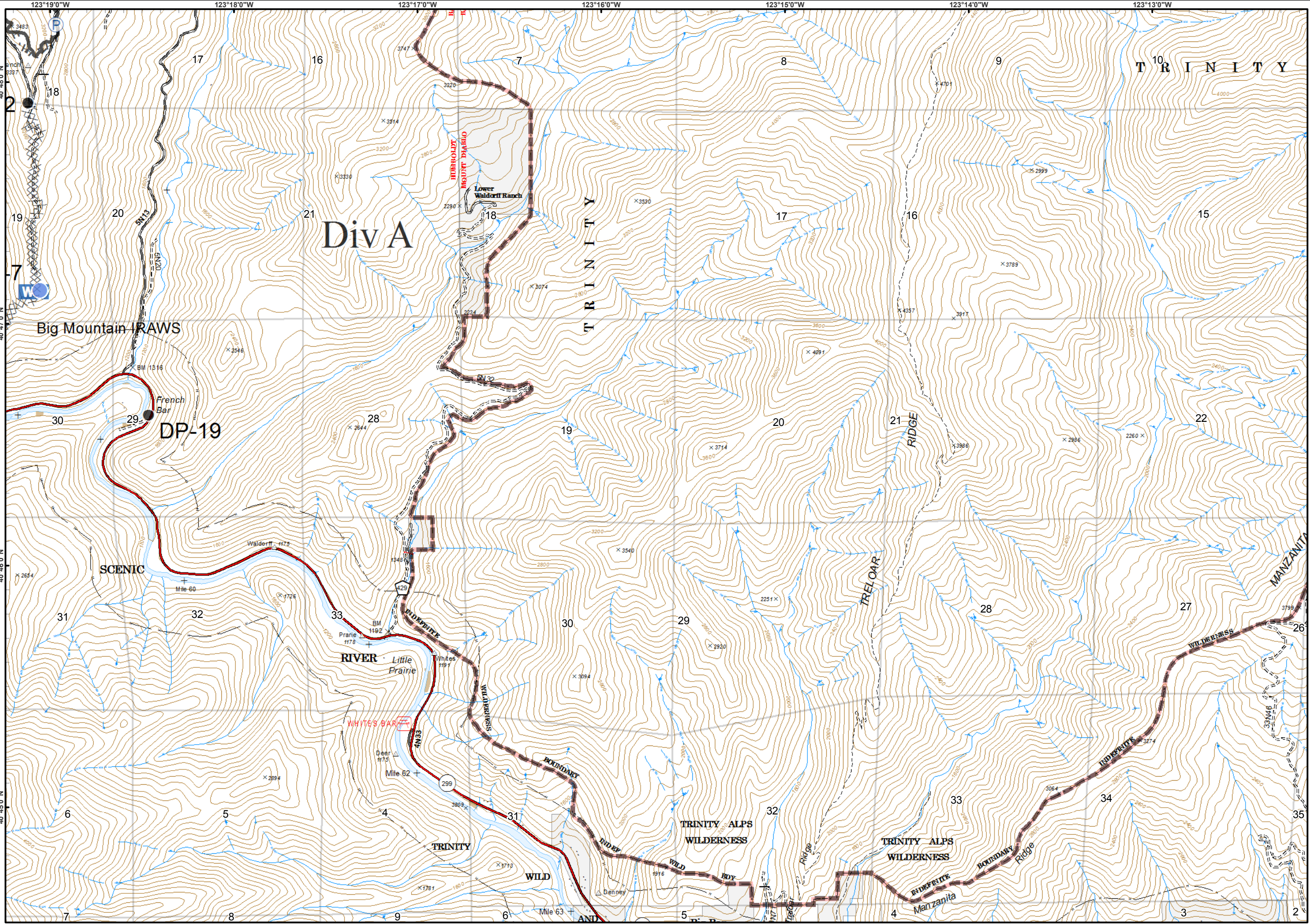
H - Hand Line

▭ Section

▭ Wilderness



	1	2			
3	4	5	6	7	
8	9	10	11	12	
13	14	15	16	17	
	18	19	20	21	
	22	23	24	25	





# River Complex

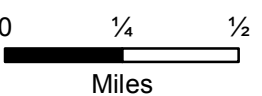
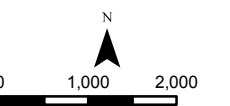
CA-SHF-002066

09/20/2015

IAP Tiles

Page - 25

Section  
Wilderness



	1	2			
3	4	5	6	7	
8	9	10	11	12	
13	14	15	16	17	
	18	19	20	21	
	22	23	24	25	

