



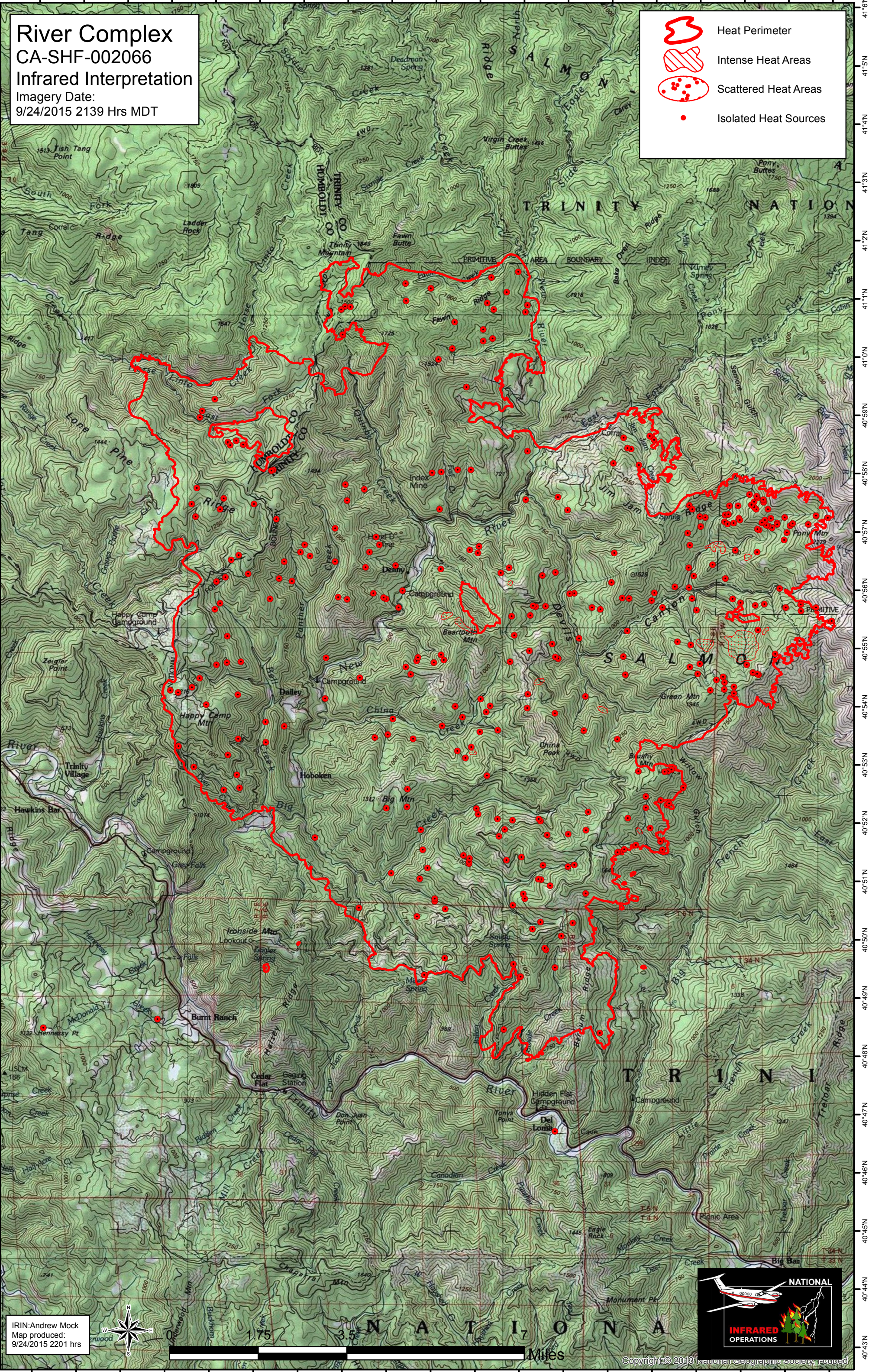


River Complex
CA-SHF-002066
Infrared Interpretation
Imagery Date:
9/24/2015 2139 Hrs MDT

-  Heat Perimeter
-  Intense Heat Areas
-  Scattered Heat Areas
-  Isolated Heat Sources



IRIN:Andrew Mock
Map produced:
9/24/2015 2201 hrs



1.75 3.5 7 Miles



Copyright © 2013 National Geographic Society, Inc.