Fork Complex

SHF-2067

IAP Index Map

08/04/15

Legend

- IAP_Index_CIIMT4
- Drop Point
- Fire Location
- Incident Command Post
- Staging Area
- Division
- Branch
- Uncontrolled Fire Edge
- Completed Dozer Line
- Proposed Dozer Line
- FirePolygon
- USFS Lands

Miles 0 1 2 4

Fork Complex

SHF-2067

IAP Map

08/04/15

Page C4

Legend

- Drop Point
- Fire Location
- Incident Command Post
- Staging Area
- Division
- Branch
- Uncontrolled Fire Edge
- Completed Dozer Line
- Proposed Dozer Line
- FirePolygon

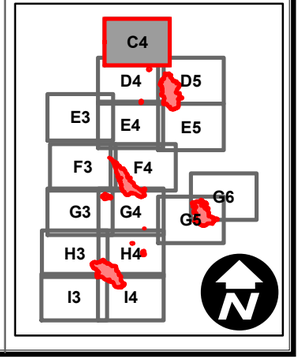

Branch I

Hayfork Divide

Limestone Ridge

Rattlesnake Gap

TRINITY NATIONAL FOREST

Packers

Big Bar Cr

Big Cr

E Fork Big Cr

Limestone Cr

Packers Cr

Dog Run Cr

FOREST RTE 33N57

FOREST RTE 16

BIG CREEK RD

DOG RUN SPRING

SPRING 33N84

DOG RUN SPRINGS RD

123°12'0"W 123°11'30"W 123°11'0"W 123°10'30"W 123°10'0"W 123°9'30"W 123°9'0"W 123°8'30"W 123°8'0"W 123°7'30"W 123°7'0"W 123°6'30"W 123°6'0"W

40°42'0"N 40°41'30"N 40°41'0"N 40°40'30"N 40°40'0"N 40°39'30"N

Miles 0 0.25 0.5 1

Fork Complex

SHF-2067

IAP Map

08/04/15

Page D4

Legend

- Drop Point
- Fire Location
- Incident Command Post
- Staging Area
- Division
- Branch
- Uncontrolled Fire Edge
- Completed Dozer Line
- Proposed Dozer Line
- FirePolygon

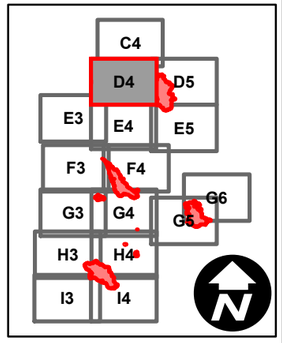

Miles 0 0.25 0.5 1

Fork Complex

SHF-2067

IAP Map

08/04/15

Page D5

Legend

- Drop Point
- Fire Location
- Incident Command Post
- Staging Area
- Division
- Branch
- Uncontrolled Fire Edge
- Completed Dozer Line
- Proposed Dozer Line
- FirePolygon

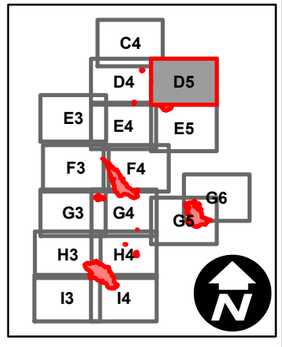

Fork Complex

SHF-2067

IAP Map

08/04/15

Page E3

Legend

- Drop Point
- Fire Location
- Incident Command Post
- Staging Area
- Division
- Branch
- Uncontrolled Fire Edge
- Completed Dozer Line
- Proposed Dozer Line
- FirePolygon

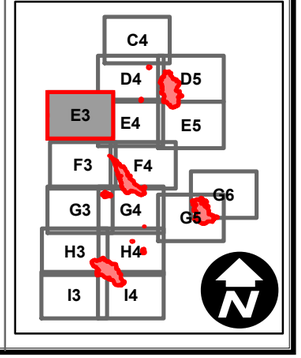

Branch I

Branch II

T32N R12W

Thompson Peak

Thompson

Luckie Place

Bear Cr

James Cr

Jud Cr

Hayfork Cr

Little Cr

Rusch Cr

Drinkwater Gulch

HYAMPOM RD

BEAN GULCH RD

NEW COUNTRY RD

N VISTA LN

KELLOGG

FOREST RTE 31N10

DRINKWATER DIVIDE RD

0 0.25 0.5 1 Miles

Fork Complex

SHF-2067

IAP Map

08/04/15

Page E4

Legend

- Drop Point
- Fire Location
- Incident Command Post
- Staging Area
- Division
- Branch
- Uncontrolled Fire Edge
- Completed Dozer Line
- Proposed Dozer Line
- FirePolygon

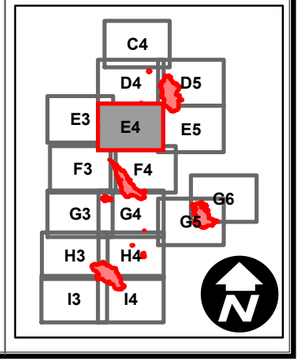

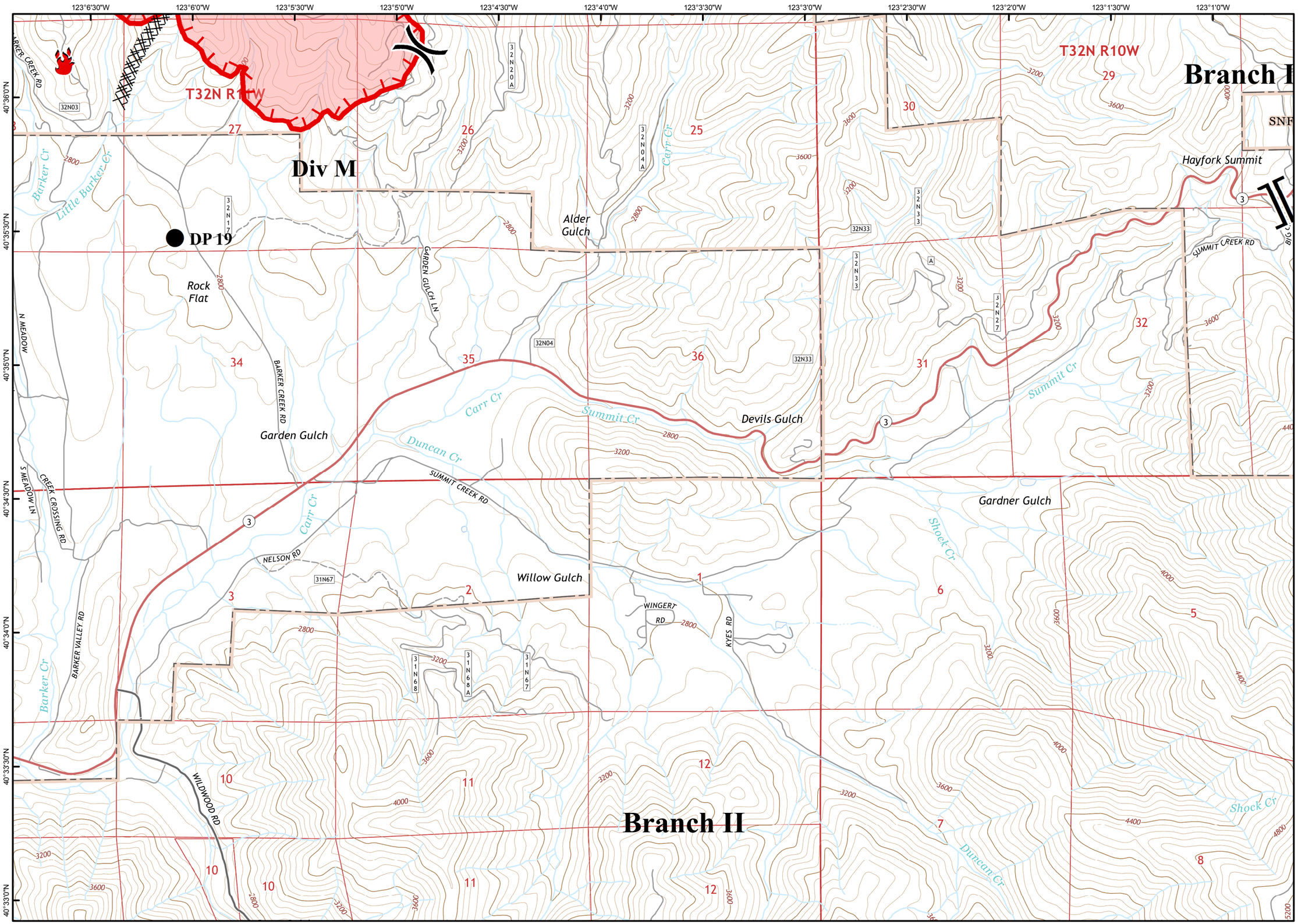

Fork Complex

SHF-2067

IAP Map

08/04/15

Page E5

Legend

- Drop Point
- Fire Location
- Incident Command Post
- Staging Area
- Division
- Branch
- Uncontrolled Fire Edge
- Completed Dozer Line
- Proposed Dozer Line
- FirePolygon

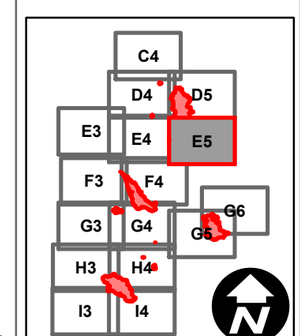

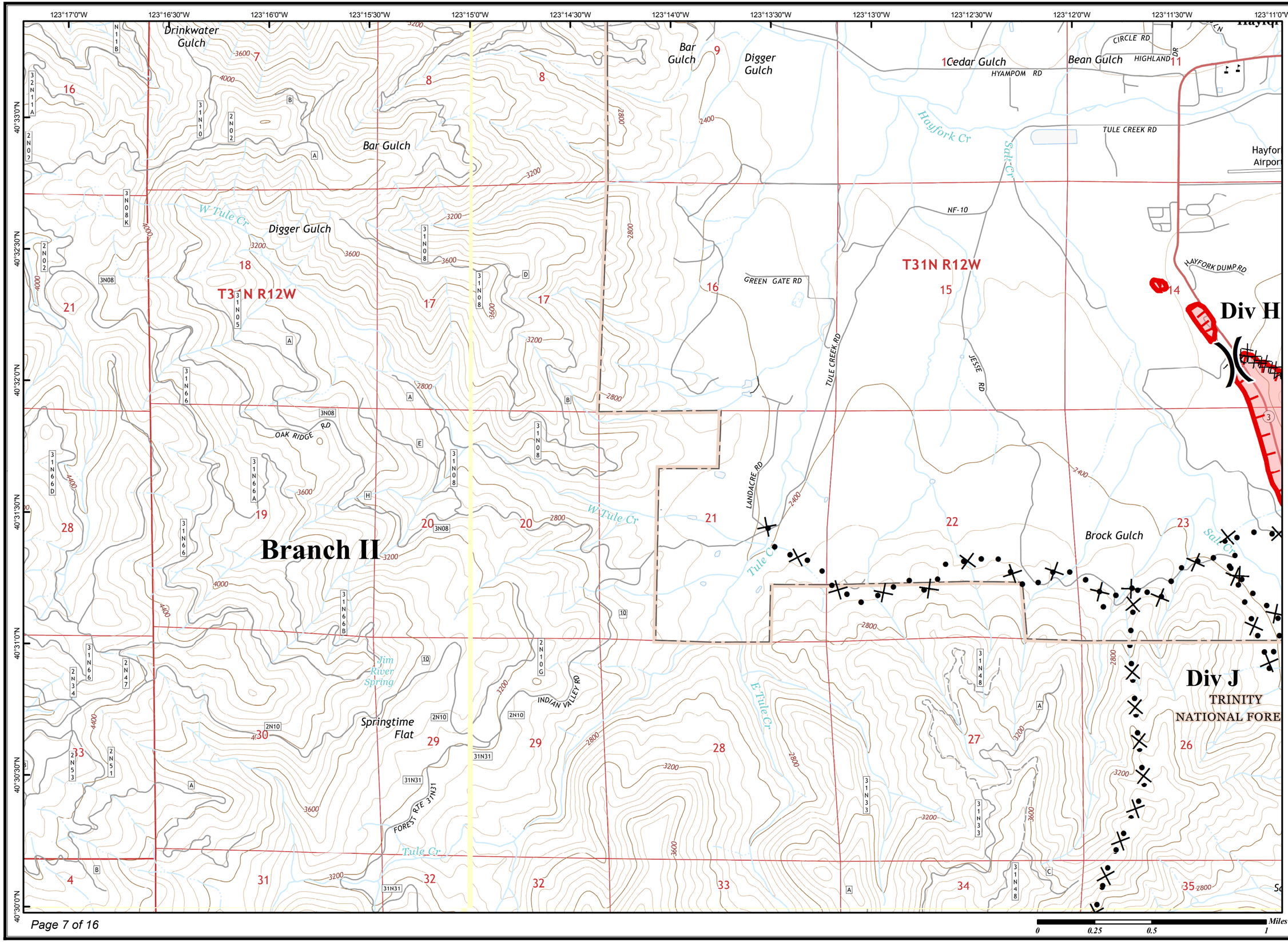

Fork Complex

SHF-2067

IAP Map

08/04/15

Page F3

Legend

- Drop Point
- Fire Location
- Incident Command Post
- Staging Area
- Division
- Branch
- Uncontrolled Fire Edge
- Completed Dozer Line
- Proposed Dozer Line
- FirePolygon

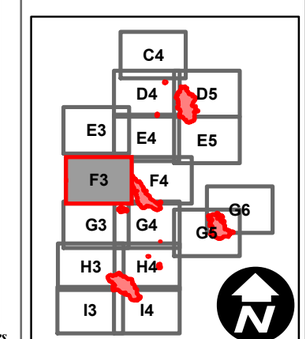

Fork Complex

SHF-2067

IAP Map

08/04/15

Page F4

Legend

- Drop Point
- Fire Location
- Incident Command Post
- Staging Area
- Division
- Branch
- Uncontrolled Fire Edge
- Completed Dozer Line
- Proposed Dozer Line
- FirePolygon

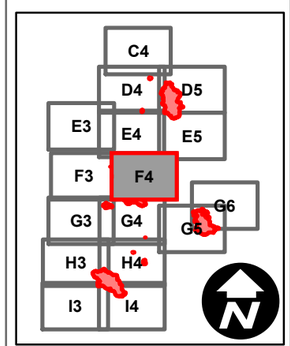

Fork Complex

SHF-2067

IAP Map

08/04/15

Page G3

Legend

- Drop Point
- Fire Location
- Incident Command Post
- Staging Area
- Division
- Branch
- Uncontrolled Fire Edge
- Completed Dozer Line
- Proposed Dozer Line
- FirePolygon

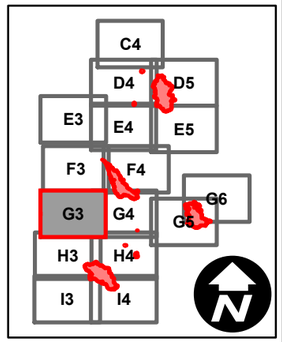

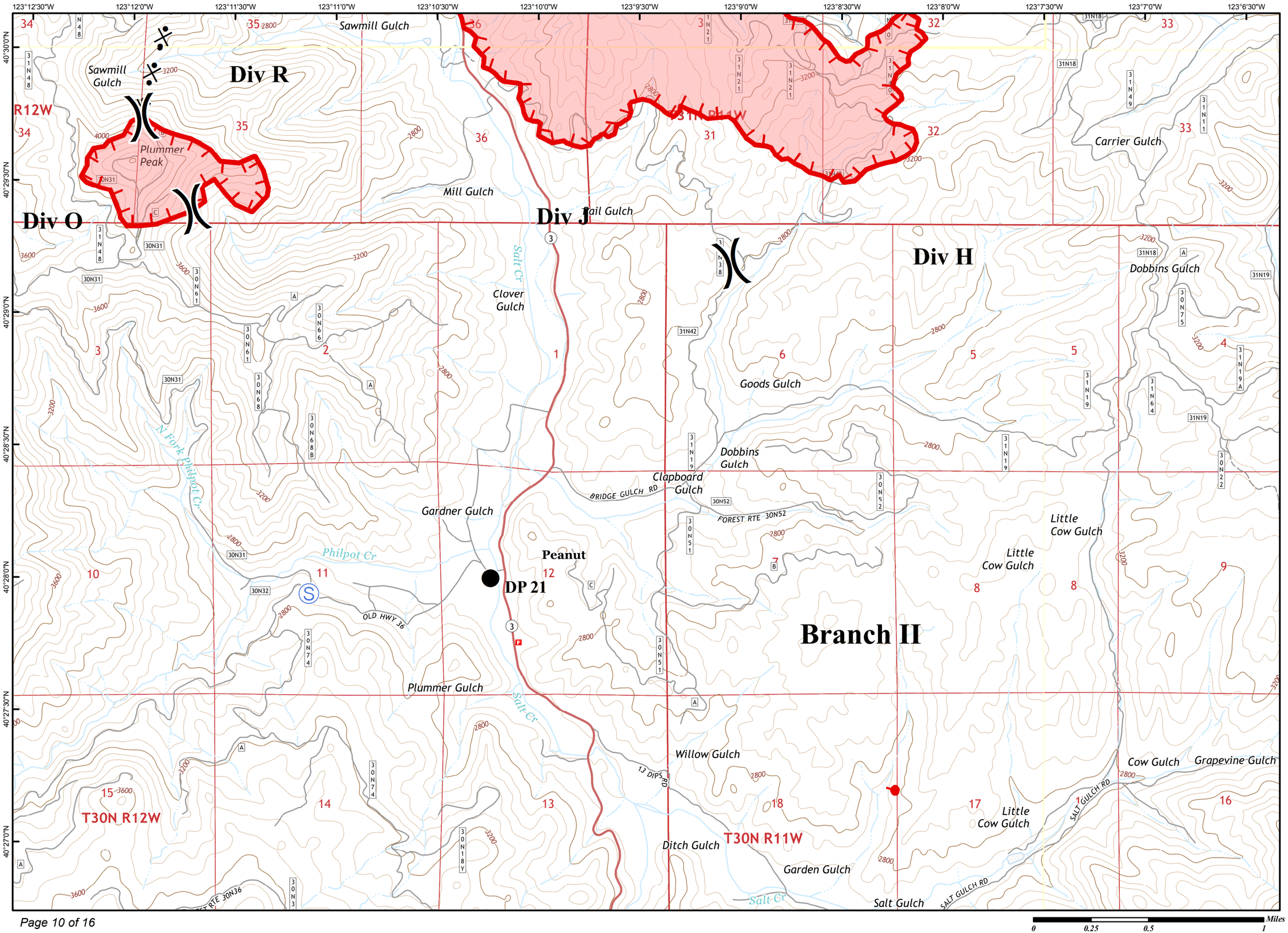

Fork Complex

SHF-2067

IAP Map

08/04/15

Page G4

Legend

- Drop Point
- Fire Location
- Incident Command Post
- Staging Area
- Division
- Branch
- Uncontrolled Fire Edge
- Completed Dozer Line
- Proposed Dozer Line
- FirePolygon

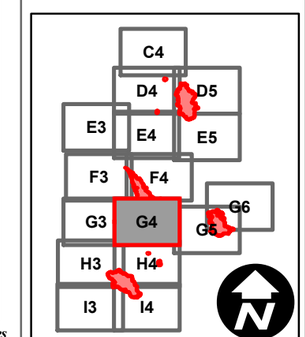

Fork Complex

SHF-2067

IAP Map

08/04/15

Page G5

Legend

- Drop Point
- Fire Location
- Incident Command Post
- Staging Area
- Division
- Branch
- Uncontrolled Fire Edge
- Completed Dozer Line
- Proposed Dozer Line
- FirePolygon

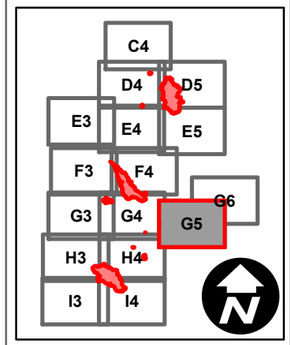

Fork Complex

SHF-2067

IAP Map

08/04/15

Page G6

Legend

- Drop Point
- Fire Location
- Incident Command Post
- Staging Area
- Division
- Branch
- Uncontrolled Fire Edge
- Completed Dozer Line
- Proposed Dozer Line
- FirePolygon

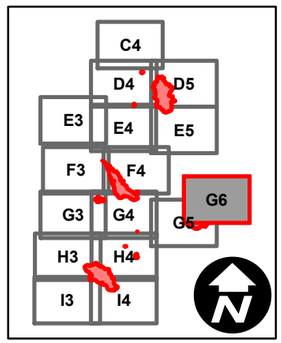

Fork Complex

SHF-2067

IAP Map

08/04/15

Page H3

Legend

- Drop Point
- Fire Location
- Incident Command Post
- Staging Area
- Division
- Branch
- Uncontrolled Fire Edge
- Completed Dozer Line
- Proposed Dozer Line
- FirePolygon

Branch III

Div A

Div A

DP 30

DP 37

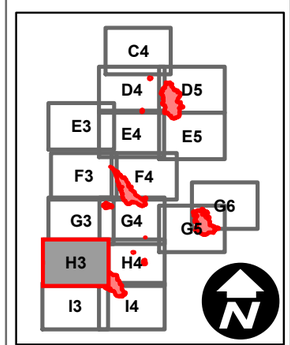

Fork Complex

SHF-2067

IAP Map

08/04/15

Page H4

Legend

- Drop Point
- Fire Location
- Incident Command Post
- Staging Area
- Division
- Branch
- Uncontrolled Fire Edge
- Completed Dozer Line
- Proposed Dozer Line
- FirePolygon

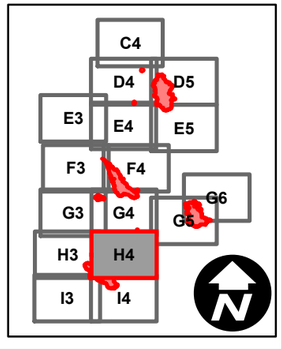

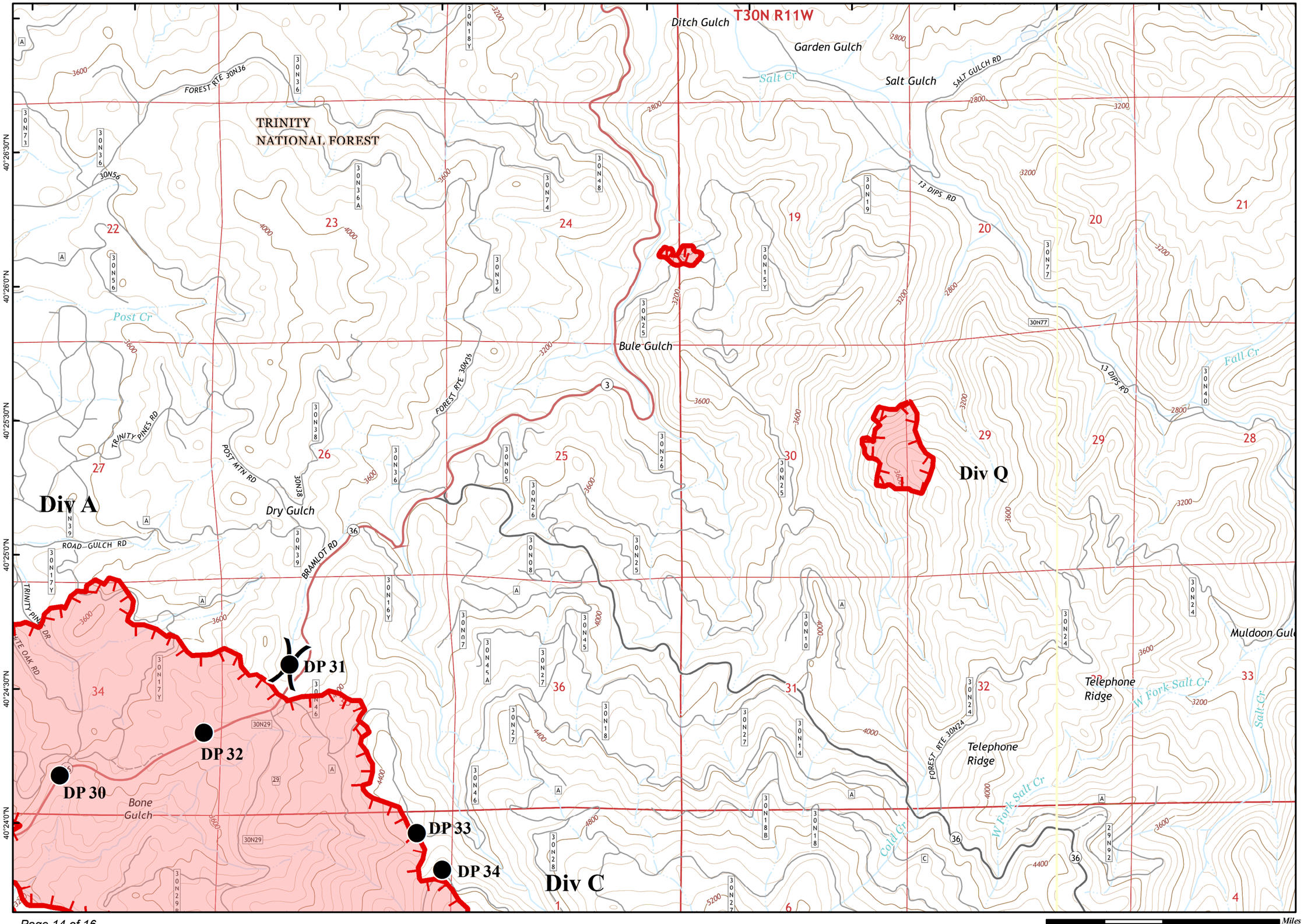

Fork Complex

SHF-2067

IAP Map

08/04/15

Page I3

Legend

- Drop Point
- Fire Location
- Incident Command Post
- Staging Area
- Division
- Branch
- Uncontrolled Fire Edge
- Completed Dozer Line
- Proposed Dozer Line
- FirePolygon

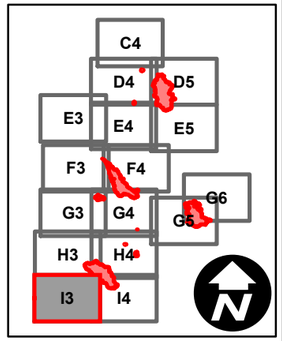

Div A

Div E

Branch III

T29N R12W

R8E

Rattlesnake Cr

Little Rattlesnake Cr

Rattlesnake Ridge

Swim Meadow

Silver Cr

LOWER RATTLESNAKE RD

FOREST GLEN DR

FOREST RTE 29N58

FOREST RTE 29N74

FOREST RTE 29N62

FOREST RTE 29N59

BRAMLET RD

123°18'0"W 123°17'30"W 123°17'0"W 123°16'30"W 123°16'0"W 123°15'30"W 123°15'0"W 123°14'30"W 123°14'0"W 123°13'30"W 123°13'0"W 123°12'30"W 123°12'0"W

40°23'30"N 40°23'0"N 40°22'30"N 40°22'0"N 40°21'30"N 40°21'0"N 40°20'30"N

0 0.25 0.5 1 Miles

Fork Complex

SHF-2067

IAP Map

08/04/15

Page I4

Legend

- Drop Point
- Fire Location
- Incident Command Post
- Staging Area
- Division
- Branch
- Uncontrolled Fire Edge
- Completed Dozer Line
- Proposed Dozer Line
- FirePolygon

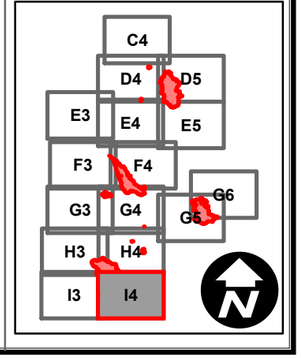

DP 34
DP 36
DP 35
Div C
Div E
Branch III
Blue Point Ridge
Dubakella Mountain
South Dubakella Mountain
Seven Up Cedars Spring
Salt Cr
Dubakella Cr
Smoky Creek
BRAMLET RD
COLD CREEK RD
FOREST RTE 29N59
T29N R11W
T29N-R12W
123°12'30"W
123°12'0"W
123°11'30"W
123°11'0"W
123°10'30"W
123°10'0"W
123°9'30"W
123°9'0"W
123°8'30"W
123°8'0"W
123°7'30"W
123°7'0"W
123°6'30"W
40°23'30"N
40°23'0"N
40°22'30"N
40°22'0"N
40°21'30"N
40°21'0"N
40°20'30"N
0 0.25 0.5 1 Miles