

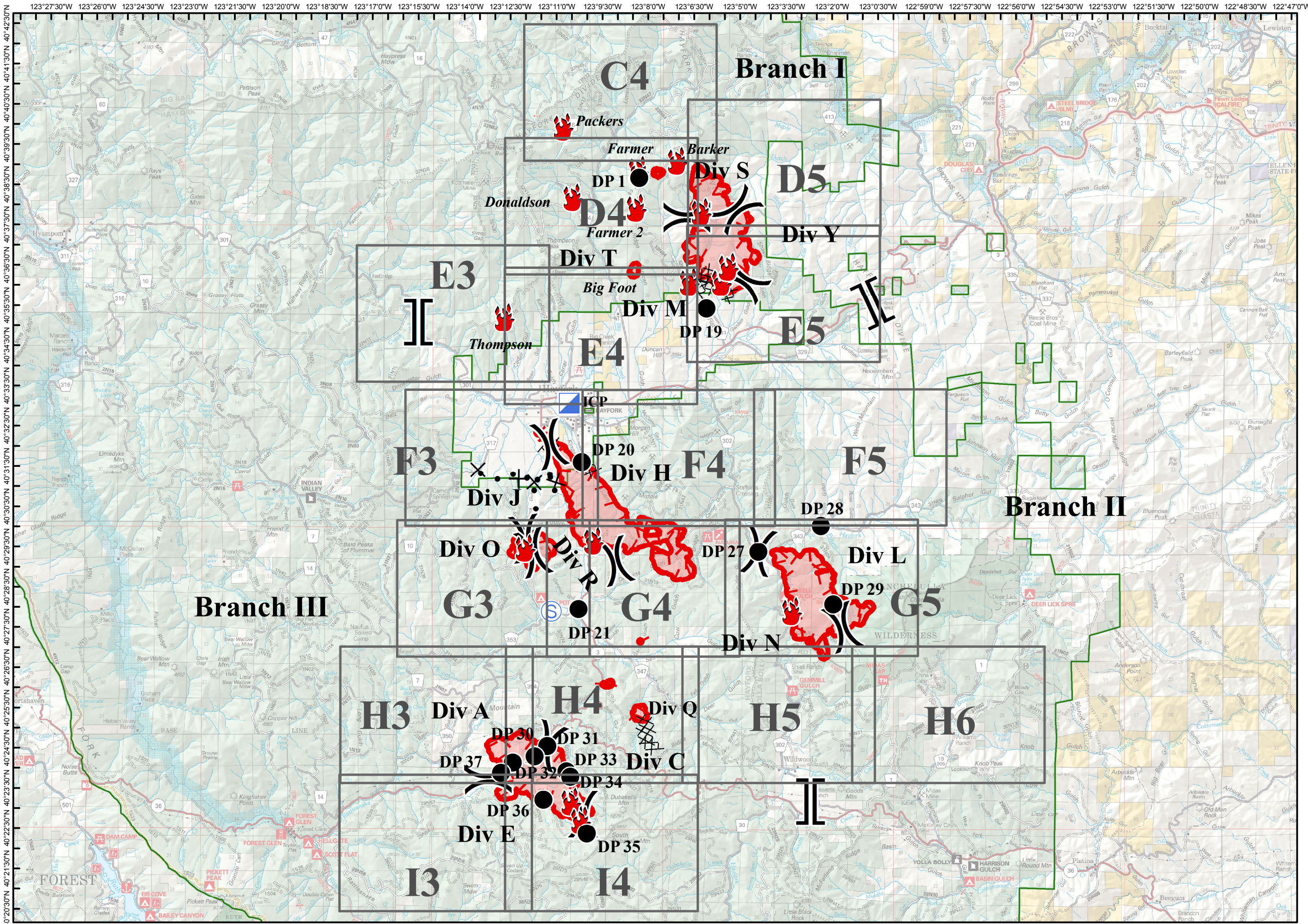
# Fork Complex

SHF-2067  
IAP Map  
08/05/15  
Day Shift

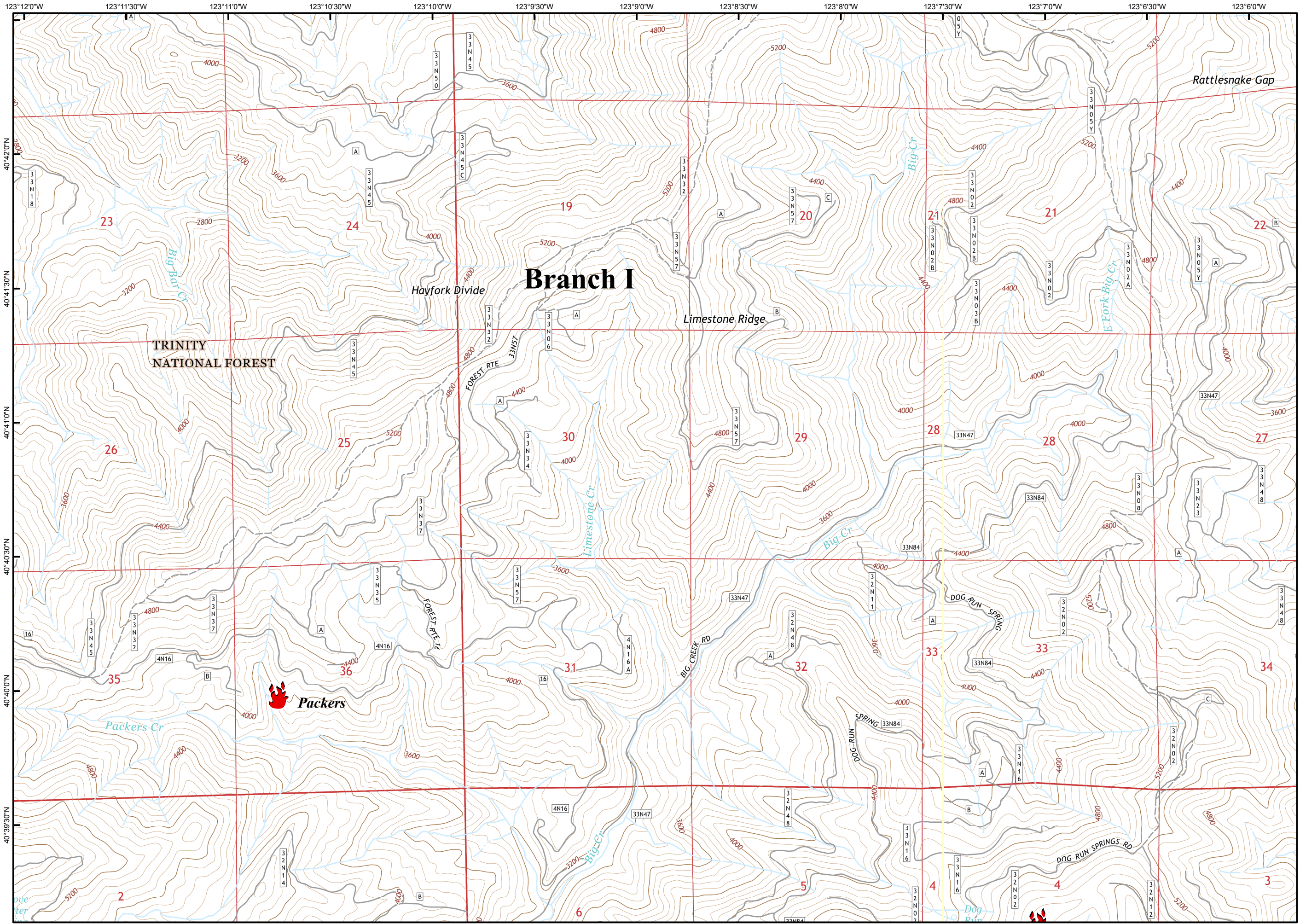


## Legend

- IAP\_Index\_CIIMT4
- Drop Point
- Fire Location
- Incident Command Post
- Staging Area
- Division
- Branch
- Uncontrolled Fire Edge
- Completed Dozer Line
- Proposed Dozer Line
- FirePolygon
- USFS Lands


















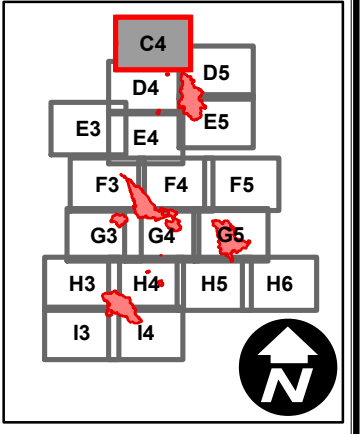
# Fork Complex

**SHF-2067**  
**IAP Map**  
**08/05/15**  
**Day Shift**

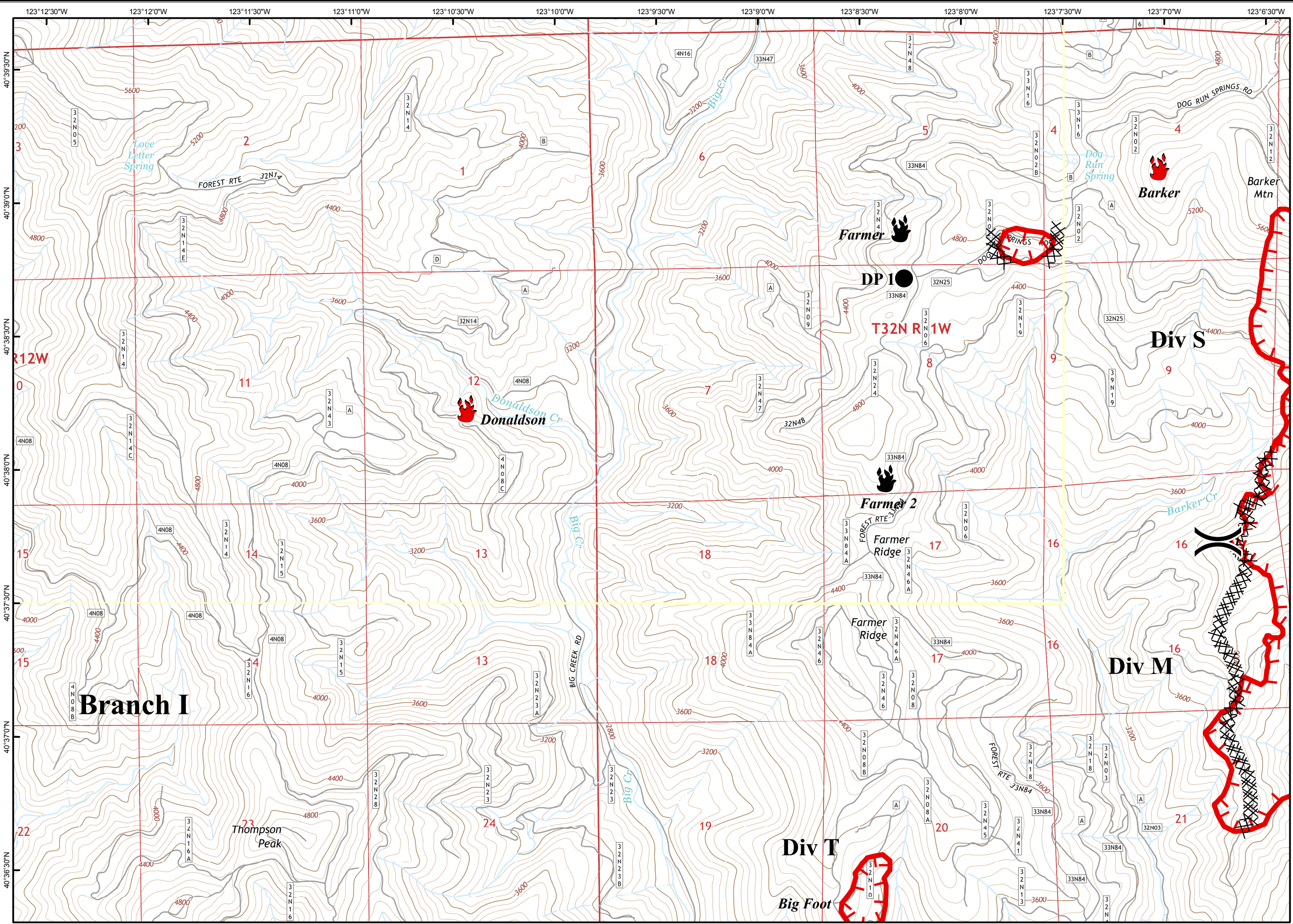


Page C4

-  Drop Point
-  Fire Location
-  Incident Command Post
-  Mobile Weather Unit
-  Staging Area
-  Division
-  Branch
-  Completed Dozer Line
-  Completed Line
-  Proposed Dozer Line
-  Uncontrolled Fire Edge


















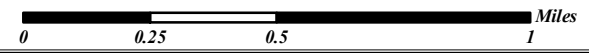
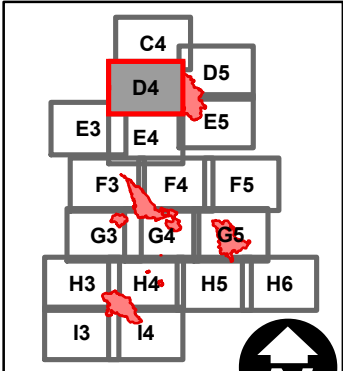
# Fork Complex

**SHF-2067**  
**IAP Map**  
**08/05/15**  
**Day Shift**

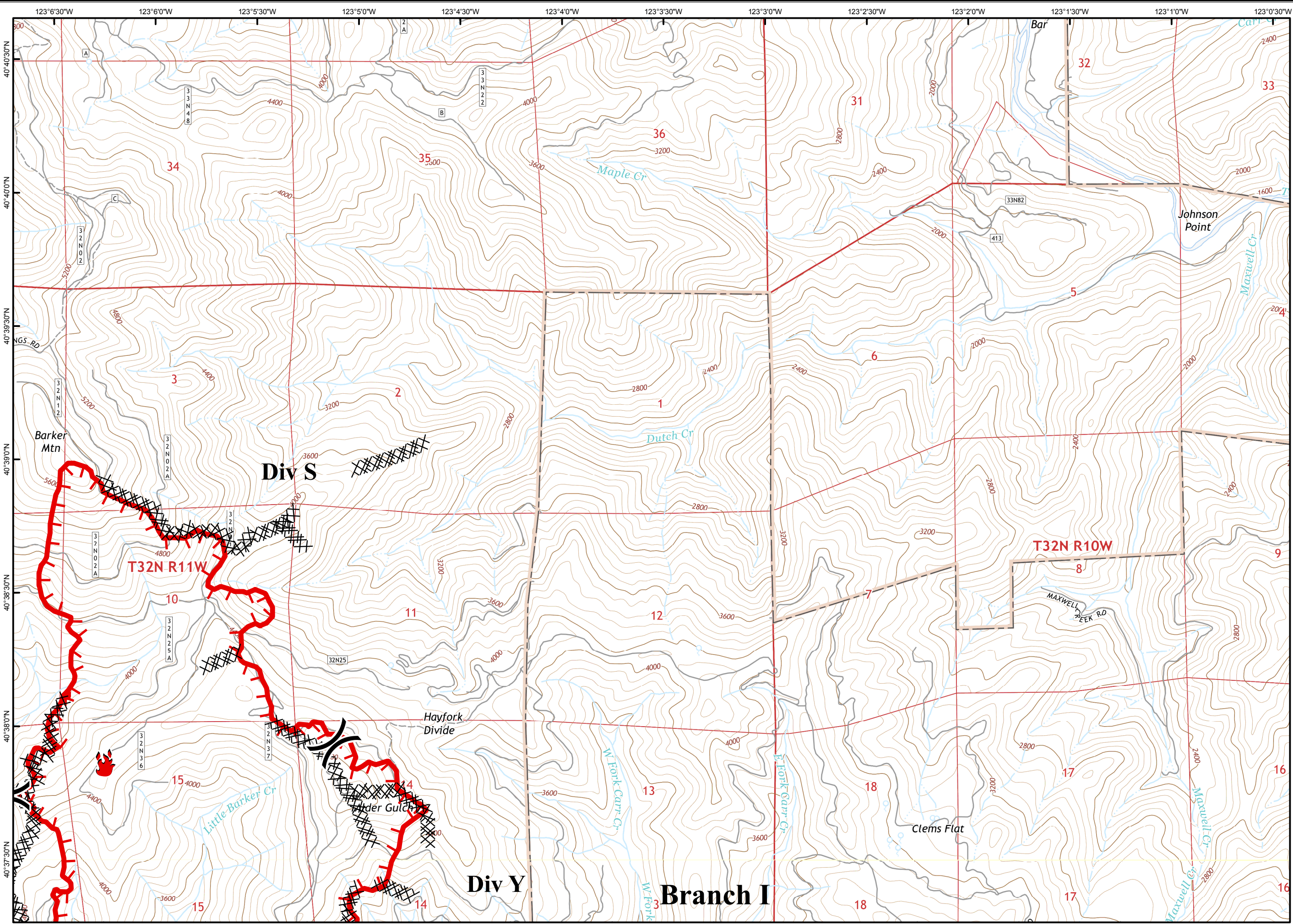


Page D4

-  Drop Point
-  Fire Location
-  Incident Command Post
-  Mobile Weather Unit
-  Staging Area
-  Division
-  Branch
-  Completed Dozer Line
-  Completed Line
-  Proposed Dozer Line
-  Uncontrolled Fire Edge


















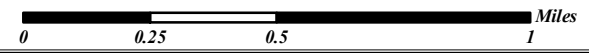
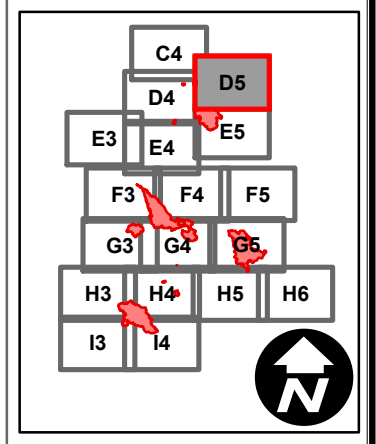
# Fork Complex

SHF-2067  
IAP Map  
08/05/15  
Day Shift



Page D5

-  Drop Point
-  Fire Location
-  Incident Command Post
-  Mobile Weather Unit
-  Staging Area
-  Division
-  Branch
-  Completed Dozer Line
-  Completed Line
-  Proposed Dozer Line
-  Uncontrolled Fire Edge





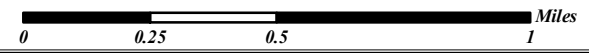
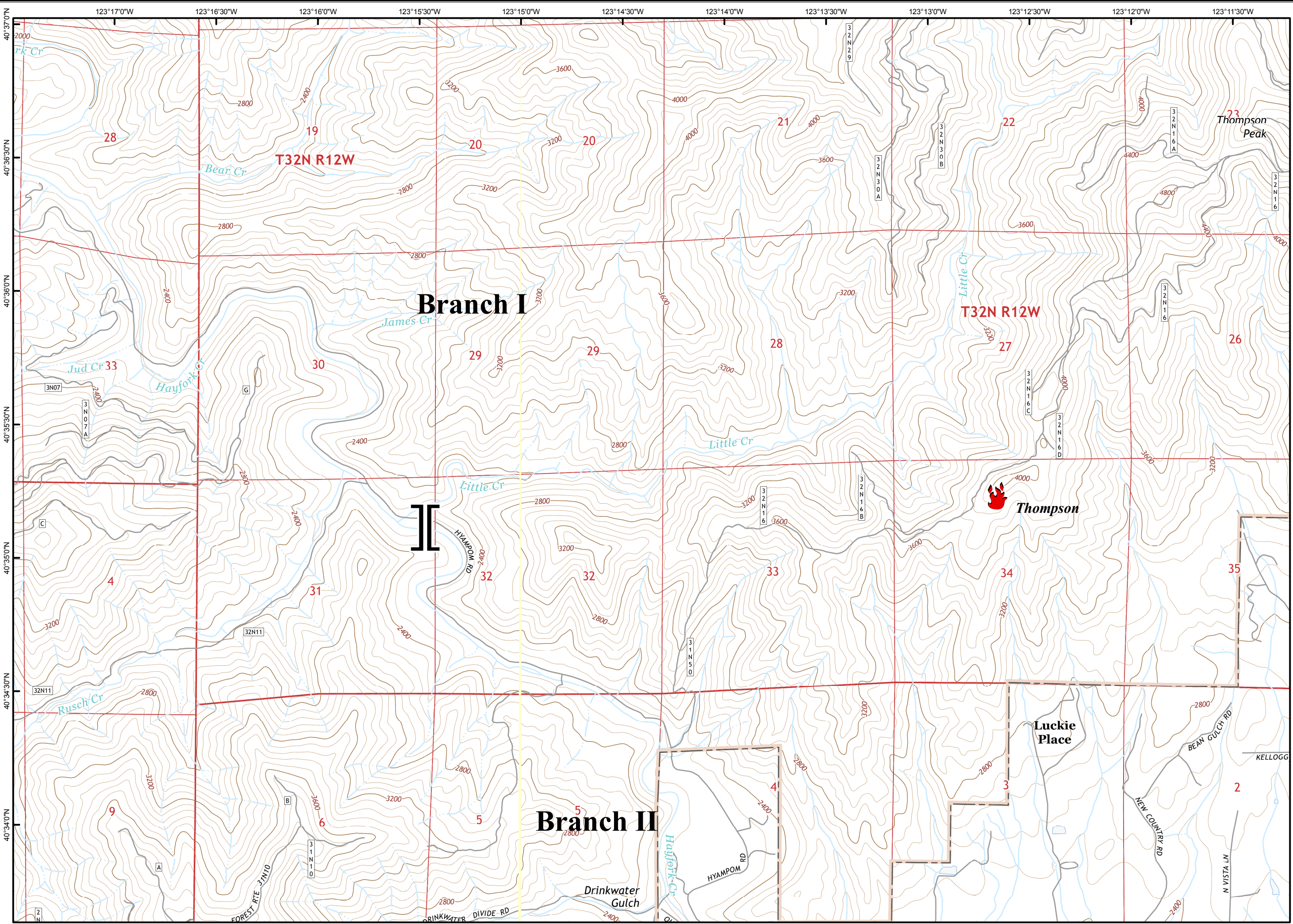
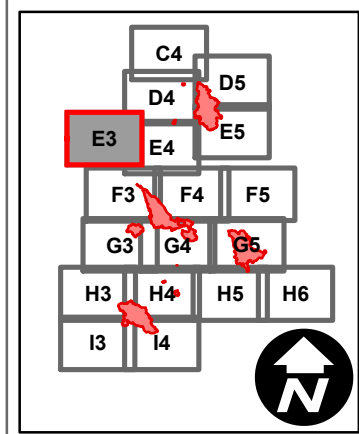
# Fork Complex

SHF-2067  
IAP Map  
08/05/15  
Day Shift

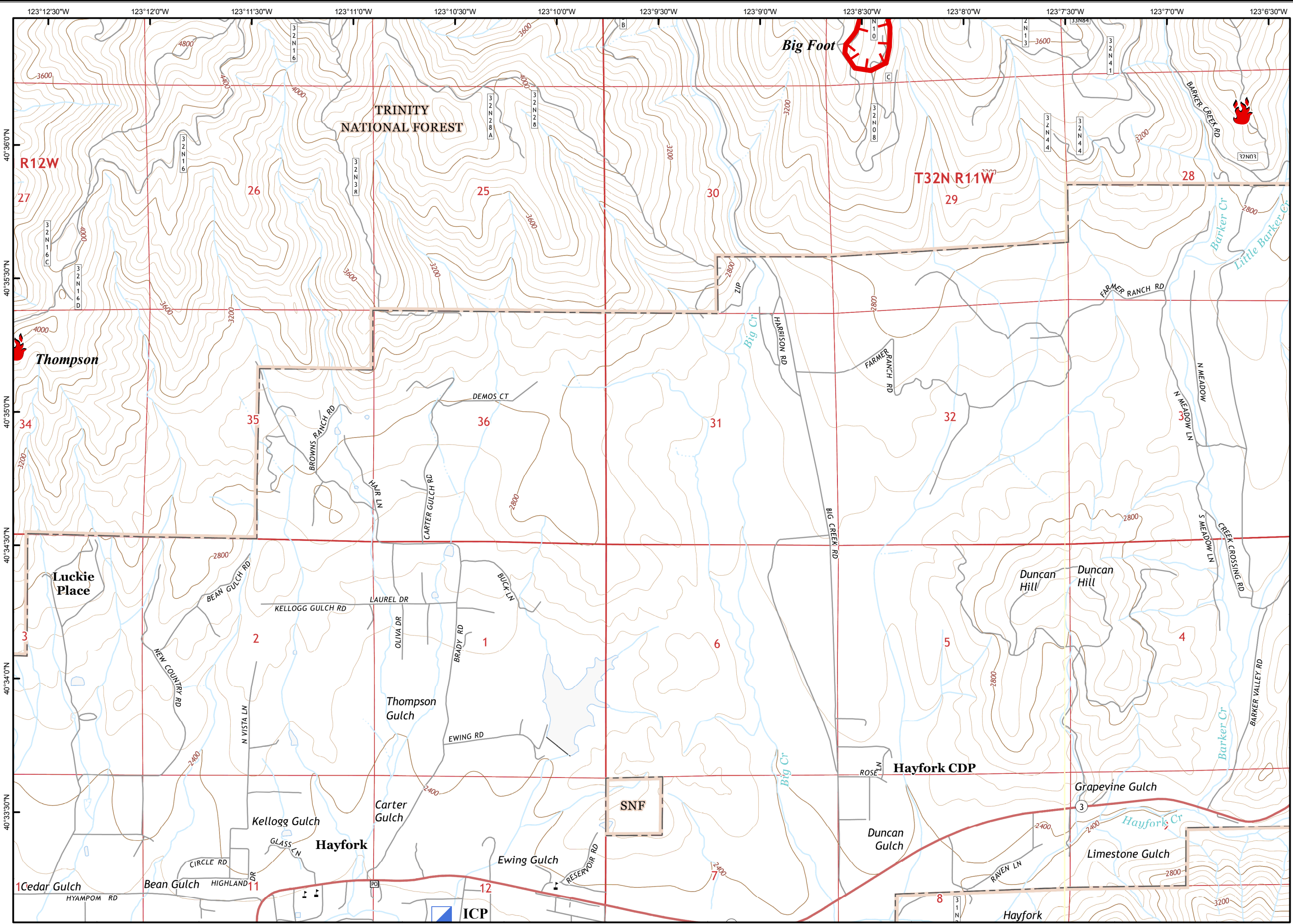


Page E3

- Drop Point
- Fire Location
- Incident Command Post
- Mobile Weather Unit
- Staging Area
- Division
- Branch
- Completed Dozer Line
- Completed Line
- Proposed Dozer Line
- Uncontrolled Fire Edge







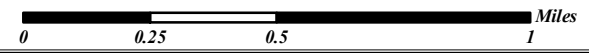
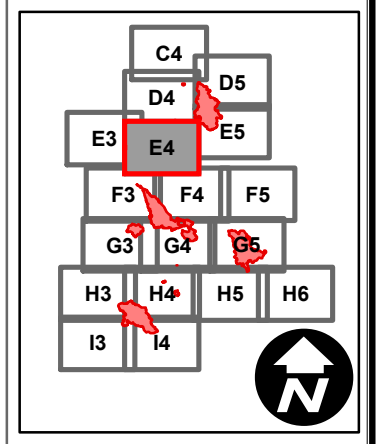
# Fork Complex

**SHF-2067**  
**IAP Map**  
**08/05/15**  
**Day Shift**



Page E4

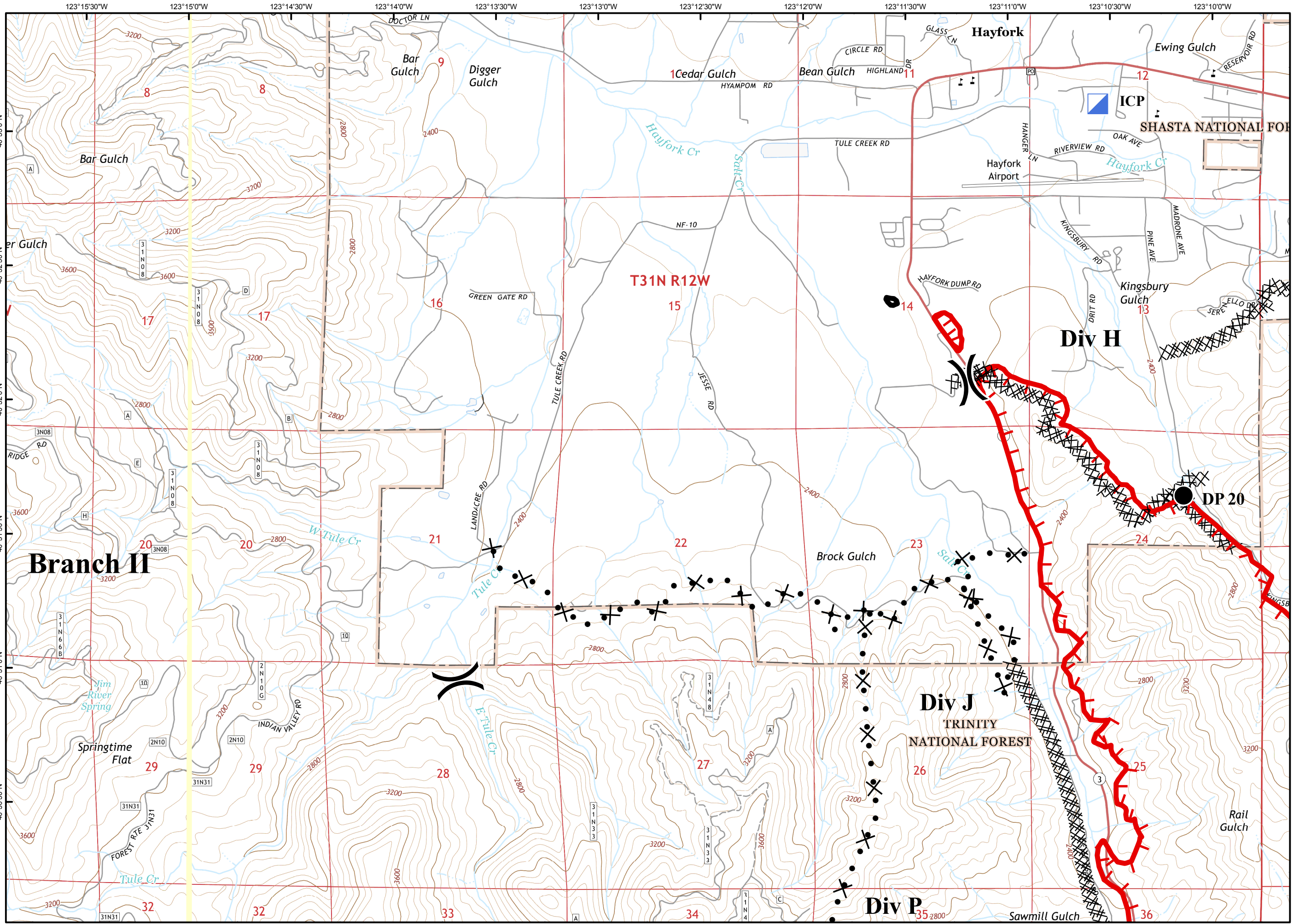
- Drop Point
- Fire Location
- Incident Command Post
- Mobile Weather Unit
- Staging Area
- Division
- Branch
- Completed Dozer Line
- Completed Line
- Proposed Dozer Line
- Uncontrolled Fire Edge






















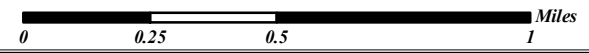
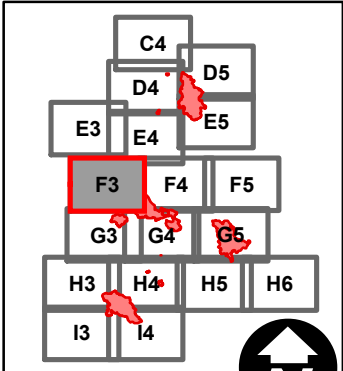
# Fork Complex

**SHF-2067**  
**IAP Map**  
**08/05/15**  
**Day Shift**

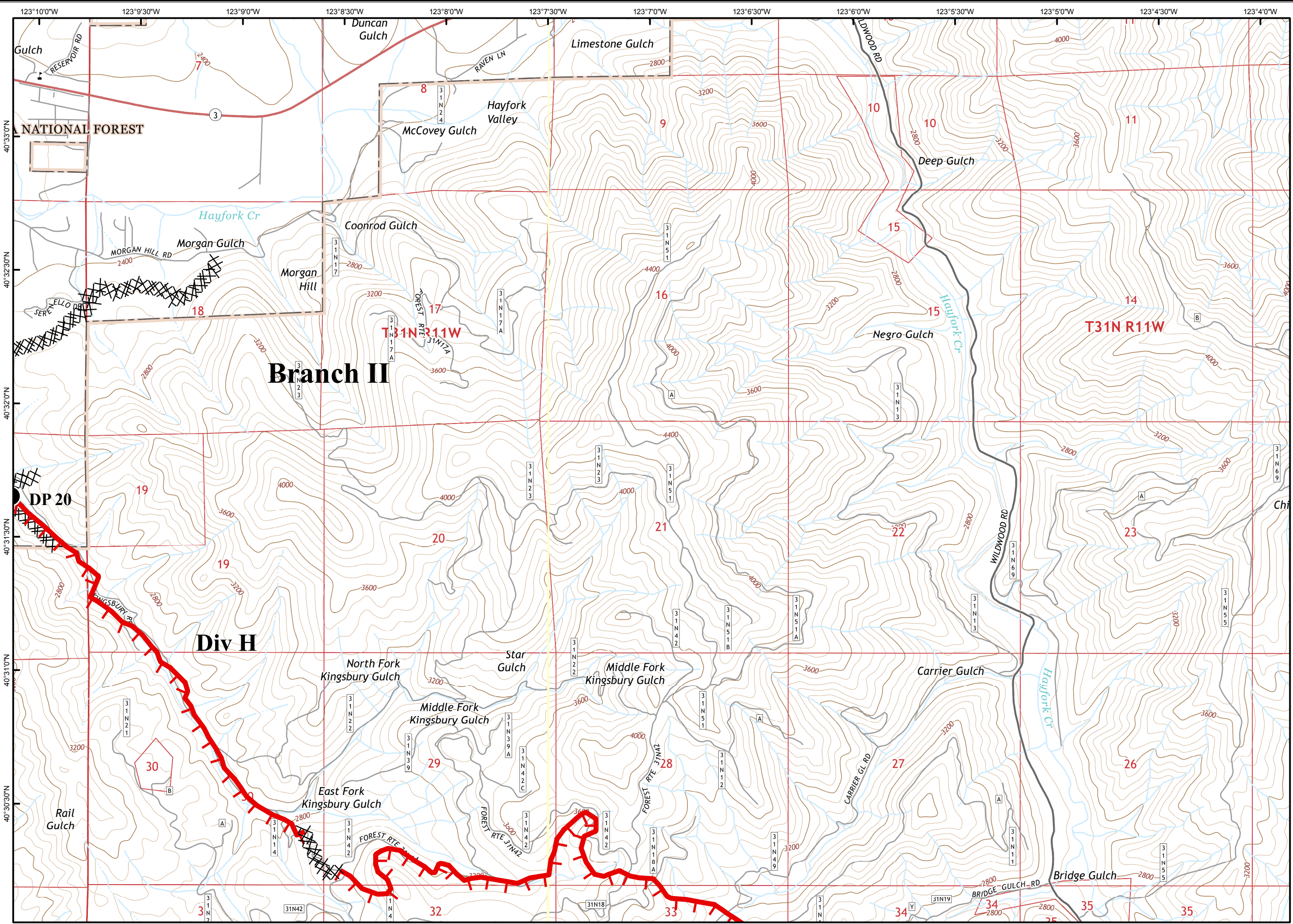


Page F3

-  Drop Point
-  Fire Location
-  Incident Command Post
-  Mobile Weather Unit
-  Staging Area
-  Division
-  Branch
-  Completed Dozer Line
-  Completed Line
-  Proposed Dozer Line
-  Uncontrolled Fire Edge


















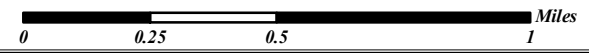
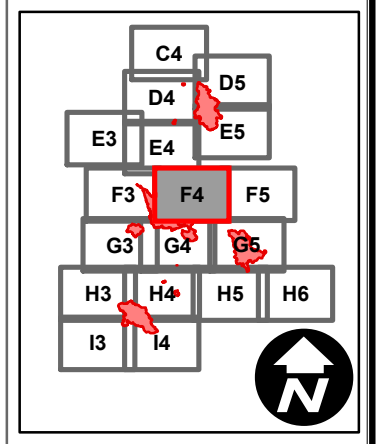
# Fork Complex

**SHF-2067**  
**IAP Map**  
**08/05/15**  
**Day Shift**

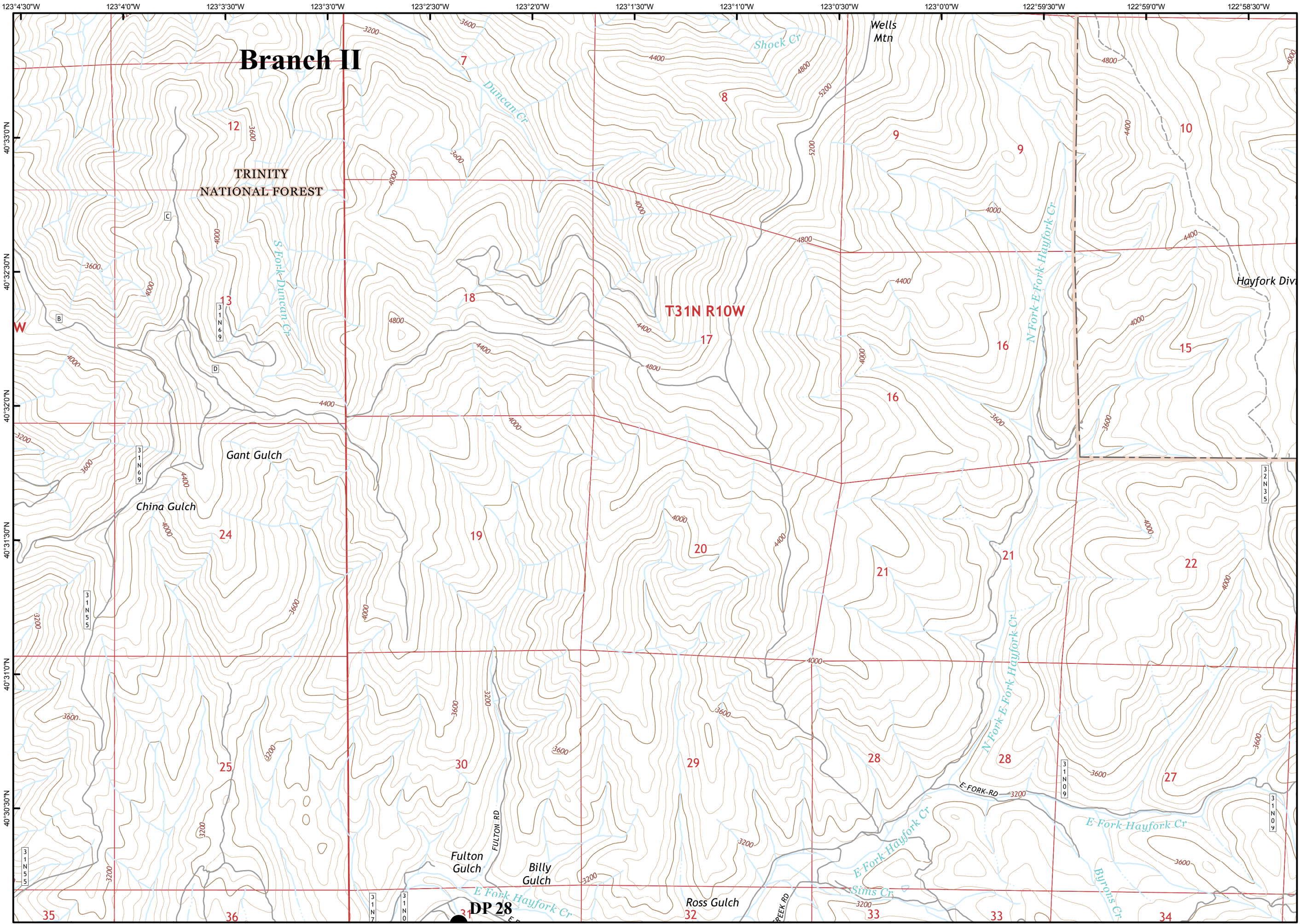


**Page F4**

-  Drop Point
-  Fire Location
-  Incident Command Post
-  Mobile Weather Unit
-  Staging Area
-  Division
-  Branch
-  Completed Dozer Line
-  Completed Line
-  Proposed Dozer Line
-  Uncontrolled Fire Edge


















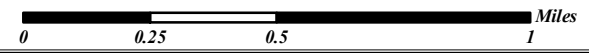
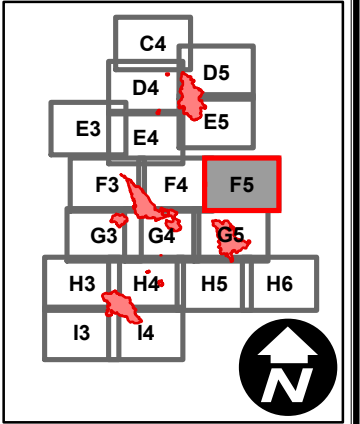
# Fork Complex

**SHF-2067**  
**IAP Map**  
**08/05/15**  
**Day Shift**

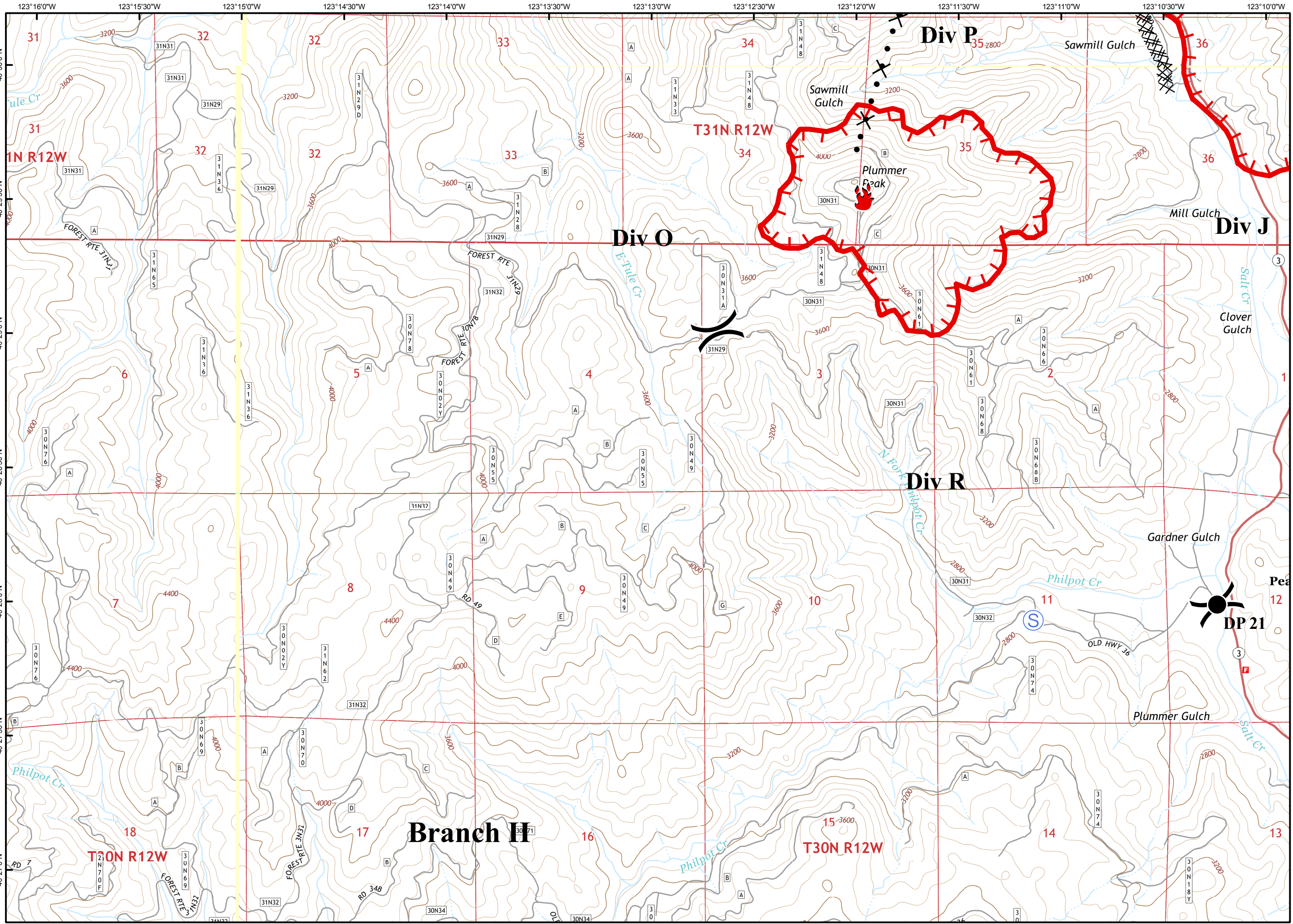


Page F5

-  Drop Point
-  Fire Location
-  Incident Command Post
-  Mobile Weather Unit
-  Staging Area
-  Division
-  Branch
-  Completed Dozer Line
-  Completed Line
-  Proposed Dozer Line
-  Uncontrolled Fire Edge


















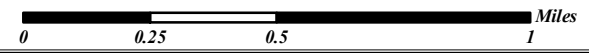
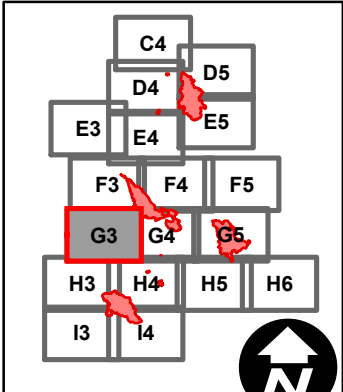
# Fork Complex

**SHF-2067**  
**IAP Map**  
**08/05/15**  
**Day Shift**

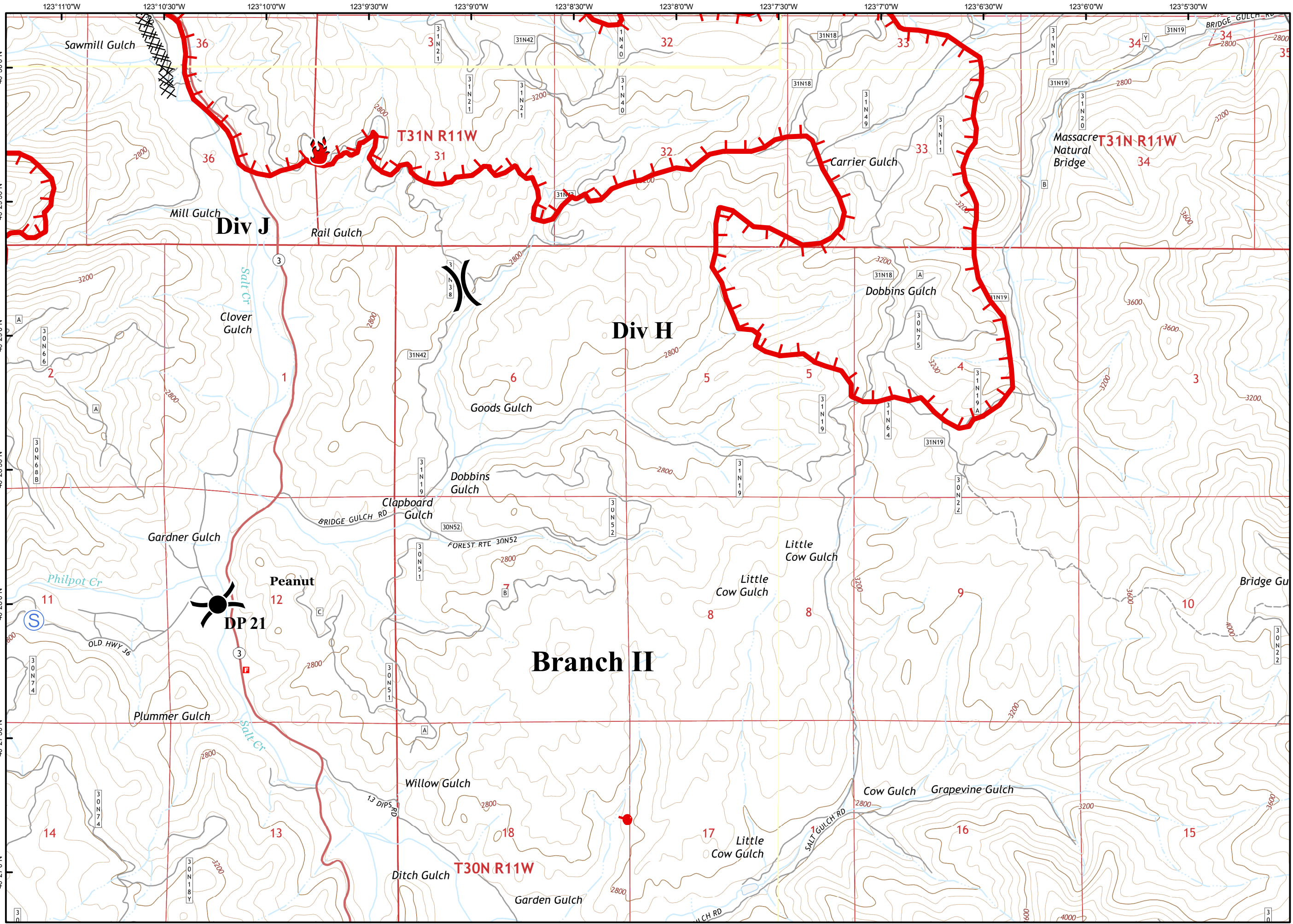


Page G3

-  Drop Point
-  Fire Location
-  Incident Command Post
-  Mobile Weather Unit
-  Staging Area
-  Division
-  Branch
-  Completed Dozer Line
-  Completed Line
-  Proposed Dozer Line
-  Uncontrolled Fire Edge


















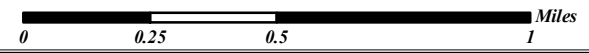
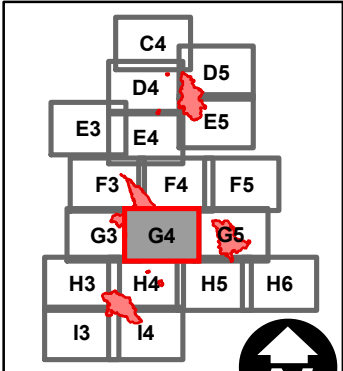
# Fork Complex

**SHF-2067**  
**IAP Map**  
**08/05/15**  
**Day Shift**

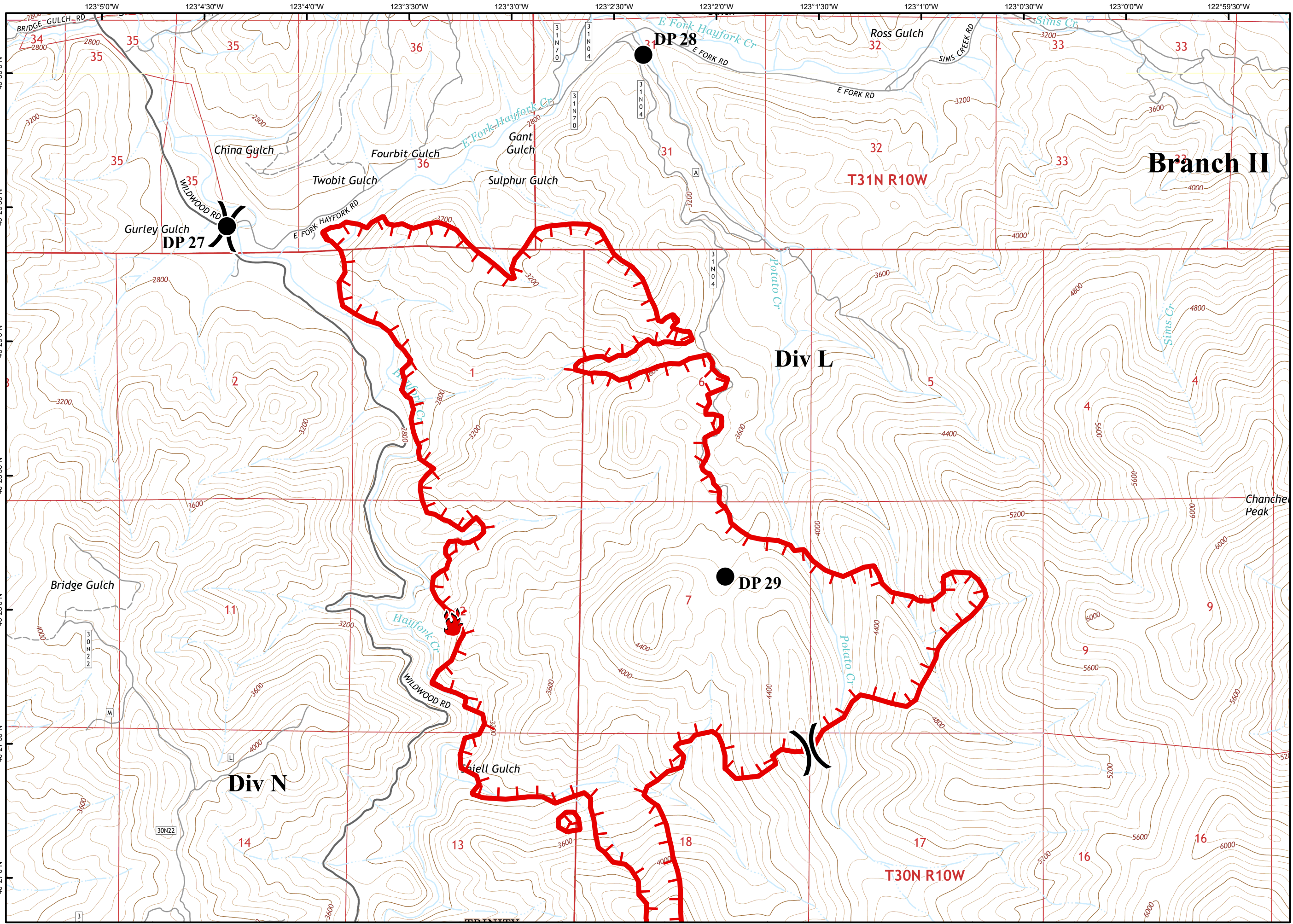


Page G4

-  Drop Point
-  Fire Location
-  Incident Command Post
-  Mobile Weather Unit
-  Staging Area
-  Division
-  Branch
-  Completed Dozer Line
-  Completed Line
-  Proposed Dozer Line
-  Uncontrolled Fire Edge


















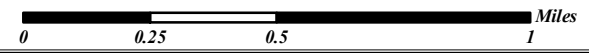
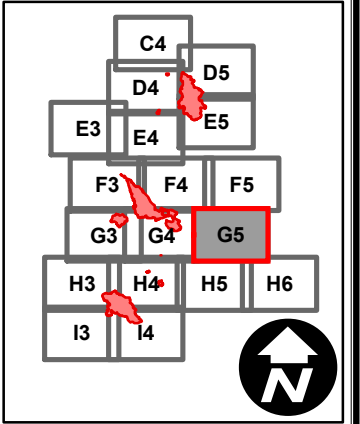
# Fork Complex

**SHF-2067**  
**IAP Map**  
**08/05/15**  
**Day Shift**



Page G5

-  Drop Point
-  Fire Location
-  Incident Command Post
-  Mobile Weather Unit
-  Staging Area
-  Division
-  Branch
-  Completed Dozer Line
-  Completed Line
-  Proposed Dozer Line
-  Uncontrolled Fire Edge





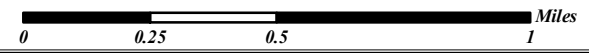
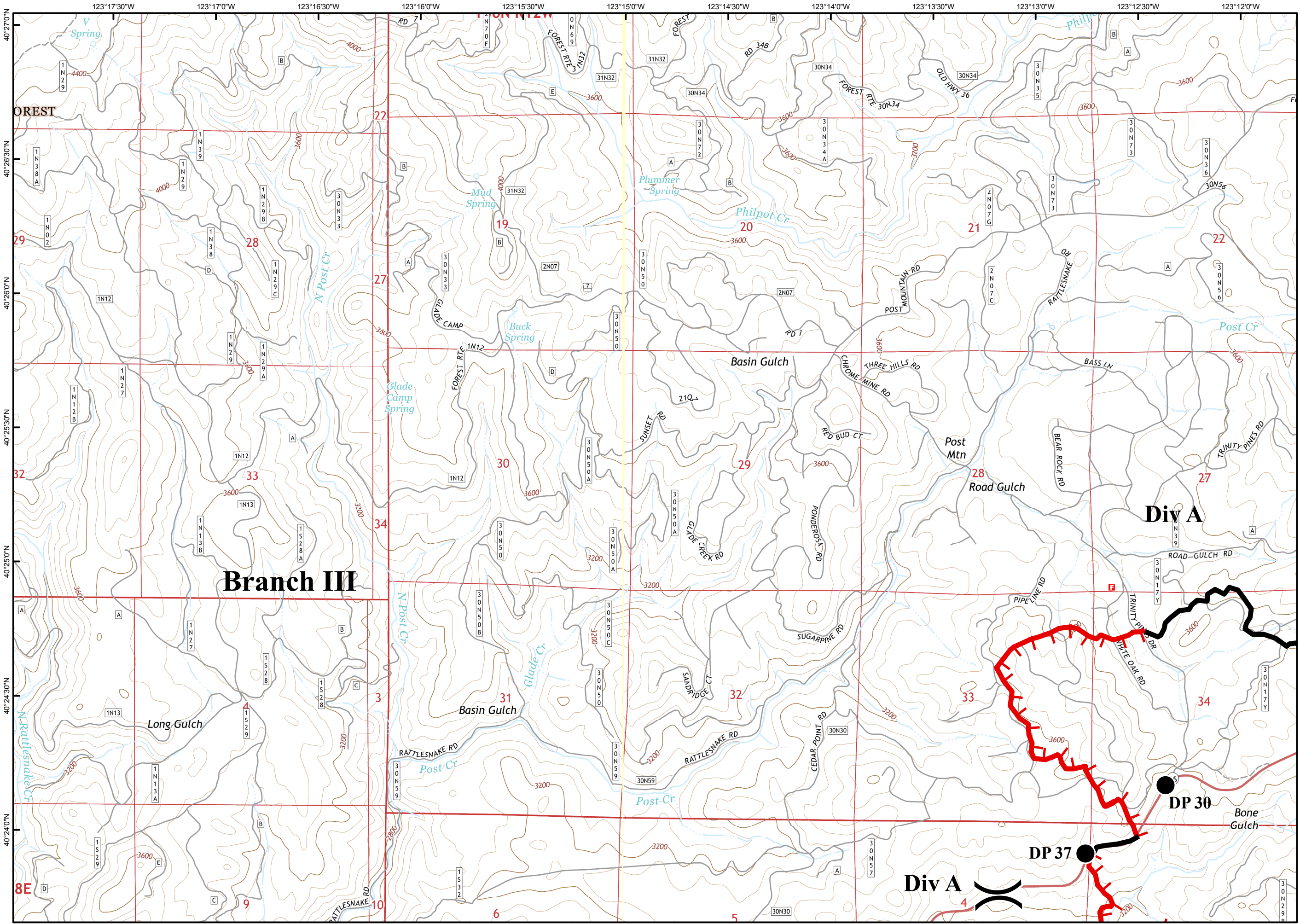
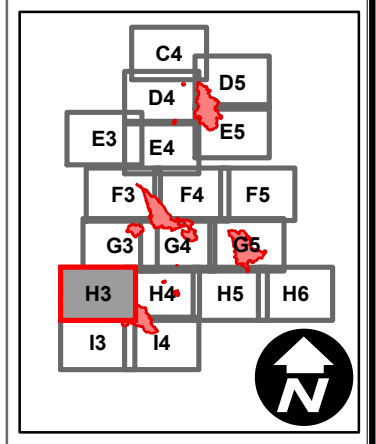
# Fork Complex

SHF-2067  
IAP Map  
08/05/15  
Day Shift

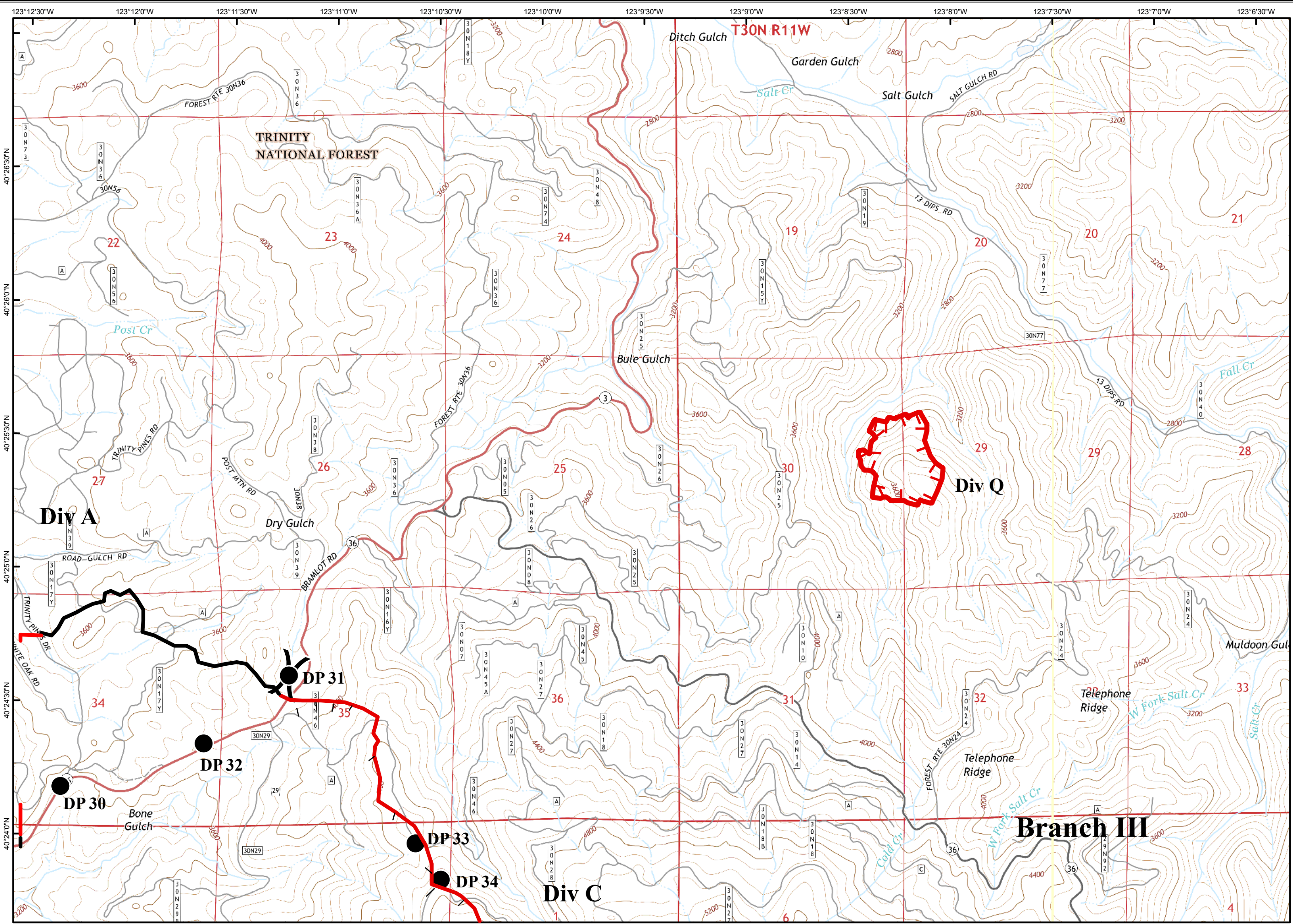


Page H3

- Drop Point
- Fire Location
- Incident Command Post
- Mobile Weather Unit
- Staging Area
- Division
- Branch
- Completed Dozer Line
- Completed Line
- Proposed Dozer Line
- Uncontrolled Fire Edge


















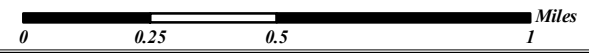
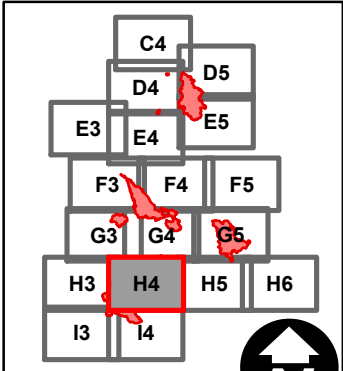
# Fork Complex

**SHF-2067**  
**IAP Map**  
**08/05/15**  
**Day Shift**

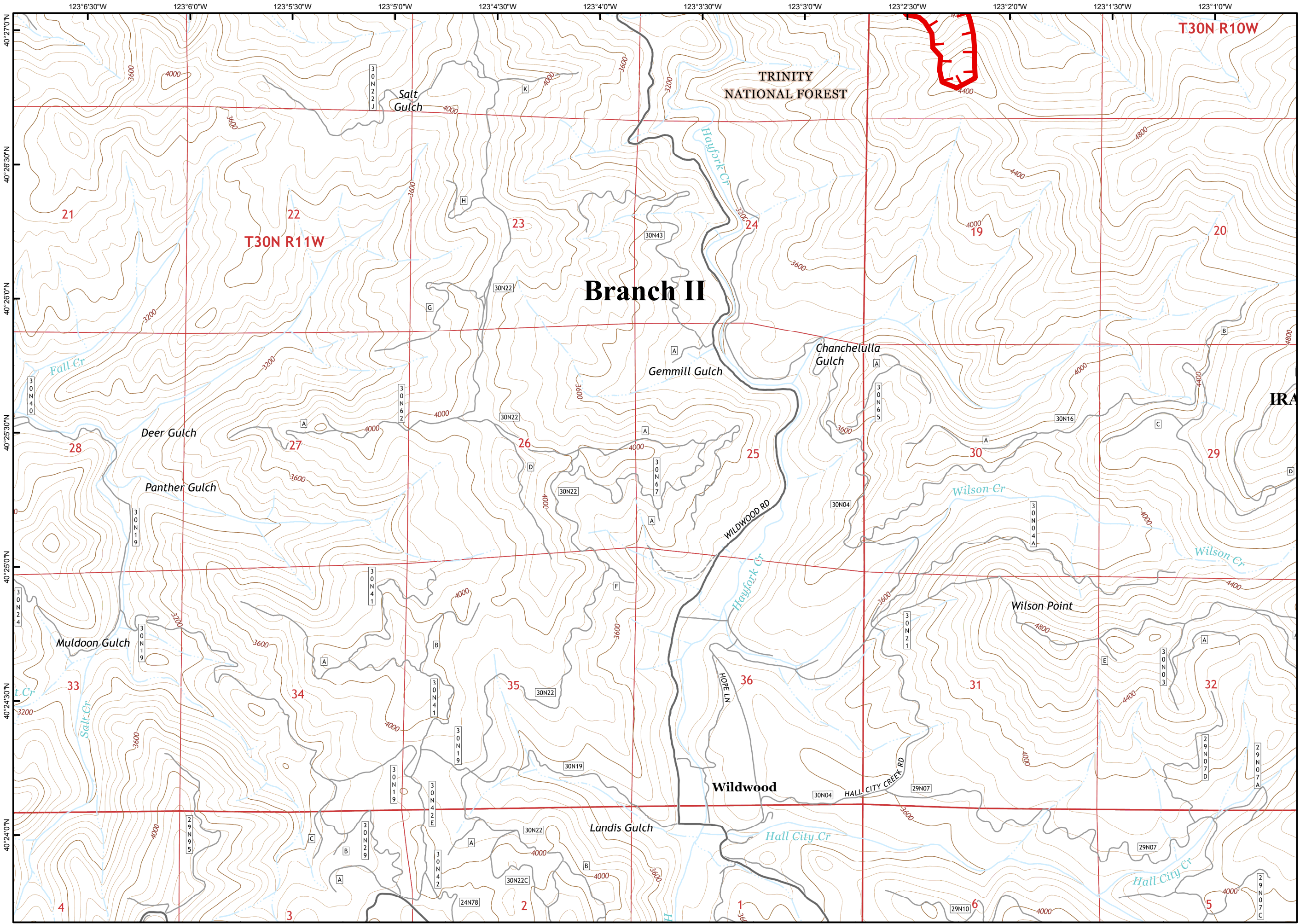


Page H4

-  Drop Point
-  Fire Location
-  Incident Command Post
-  Mobile Weather Unit
-  Staging Area
-  Division
-  Branch
-  Completed Dozer Line
-  Completed Line
-  Proposed Dozer Line
-  Uncontrolled Fire Edge


















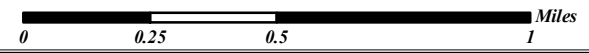
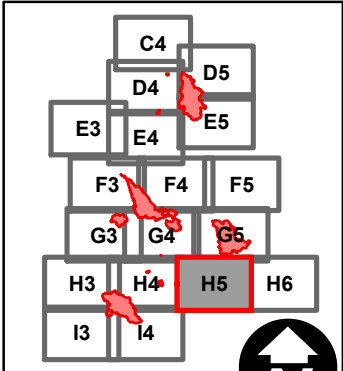
# Fork Complex

**SHF-2067**  
**IAP Map**  
**08/05/15**  
**Day Shift**

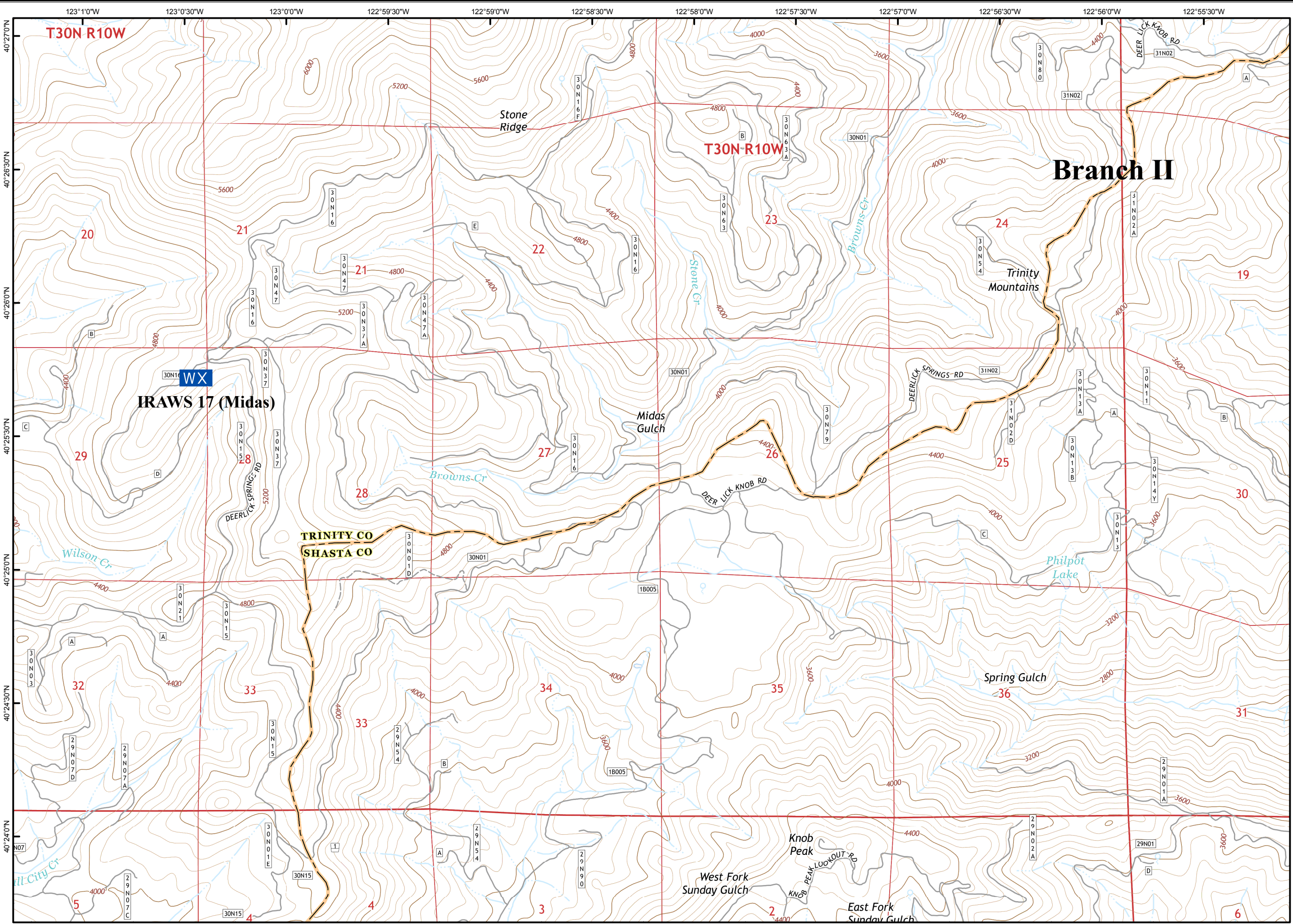


Page H5

-  Drop Point
-  Fire Location
-  Incident Command Post
-  Mobile Weather Unit
-  Staging Area
-  Division
-  Branch
-  Completed Dozer Line
-  Completed Line
-  Proposed Dozer Line
-  Uncontrolled Fire Edge


















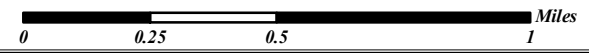
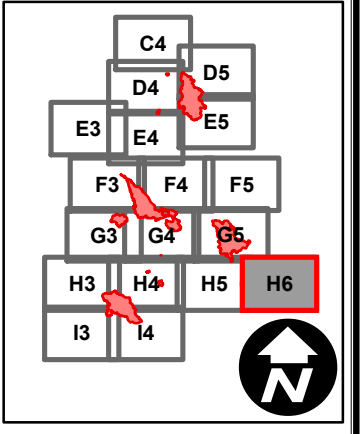
# Fork Complex

**SHF-2067**  
**IAP Map**  
**08/05/15**  
**Day Shift**



Page H6

-  Drop Point
-  Fire Location
-  Incident Command Post
-  Mobile Weather Unit
-  Staging Area
-  Division
-  Branch
-  Completed Dozer Line
-  Completed Line
-  Proposed Dozer Line
-  Uncontrolled Fire Edge





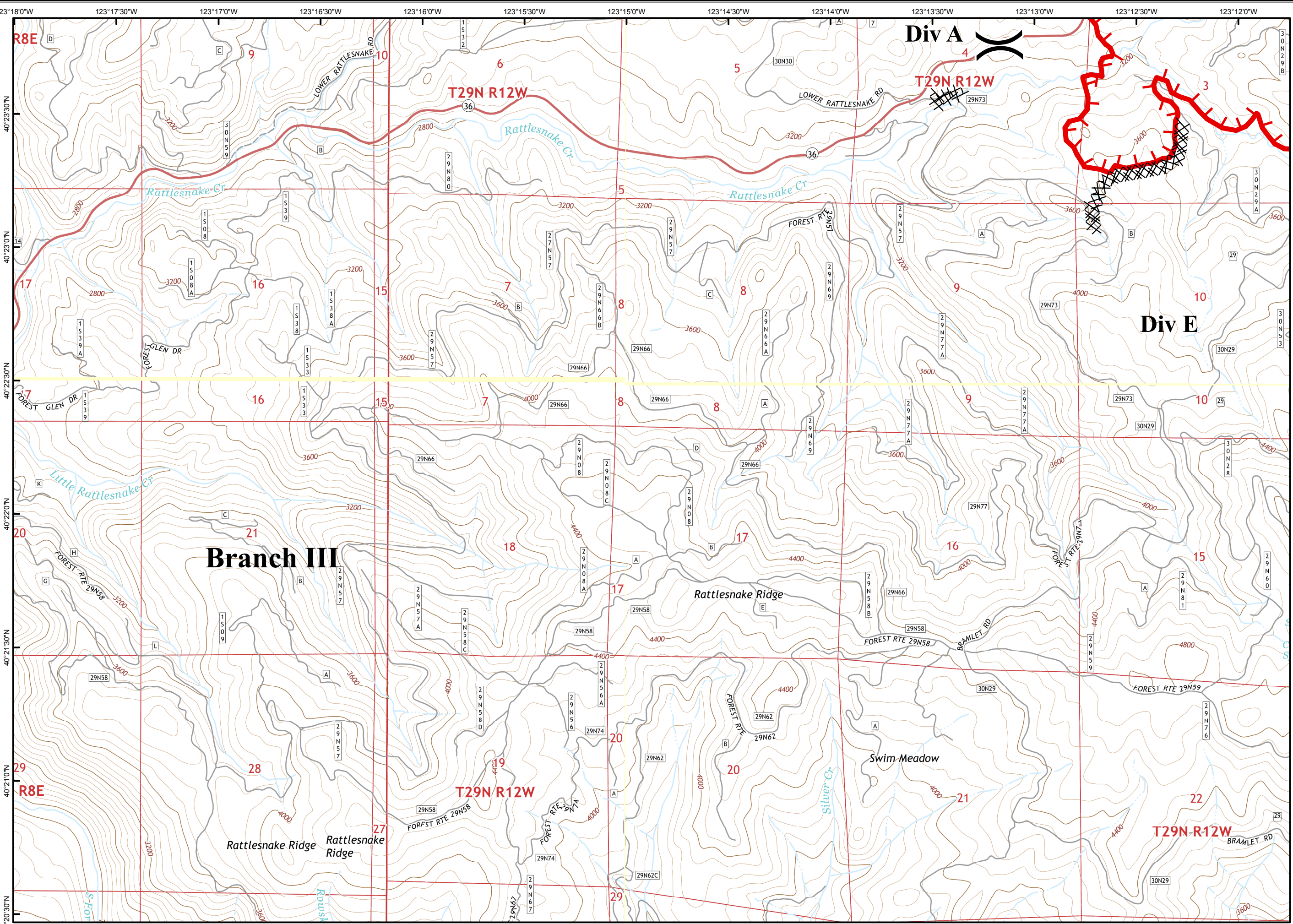
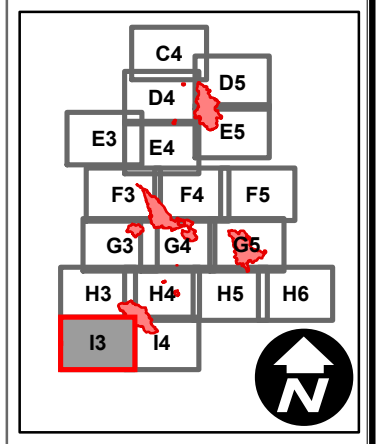
# Fork Complex

SHF-2067  
IAP Map  
08/05/15  
Day Shift

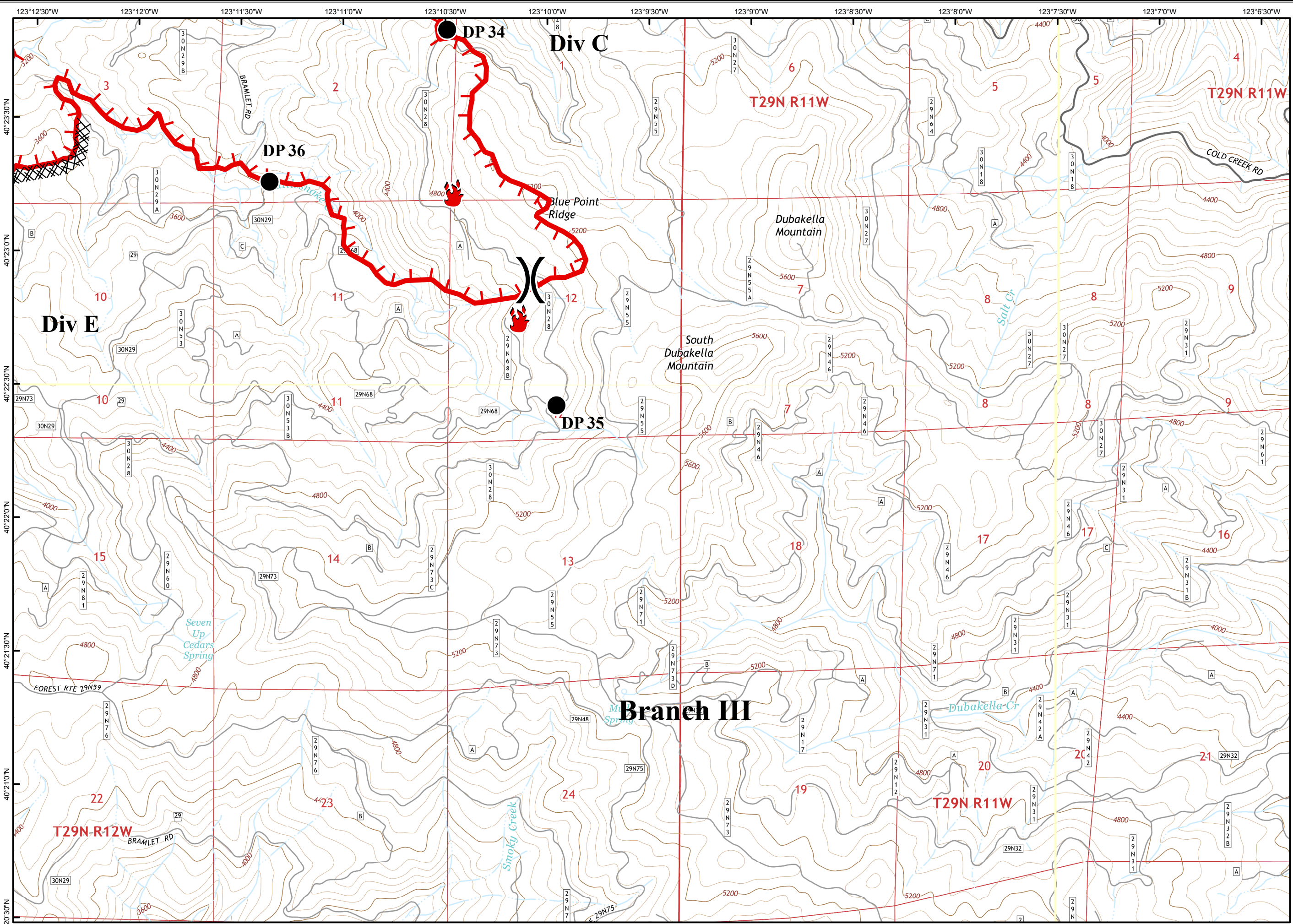


Page I3

- Drop Point
- Fire Location
- Incident Command Post
- Mobile Weather Unit
- Staging Area
- Division
- Branch
- Completed Dozer Line
- Completed Line
- Proposed Dozer Line
- Uncontrolled Fire Edge


















# Fork Complex

**SHF-2067**  
**IAP Map**  
**08/05/15**  
**Day Shift**



Page 14

-  Drop Point
-  Fire Location
-  Incident Command Post
-  Mobile Weather Unit
-  Staging Area
-  Division
-  Branch
-  Completed Dozer Line
-  Completed Line
-  Proposed Dozer Line
-  Uncontrolled Fire Edge

