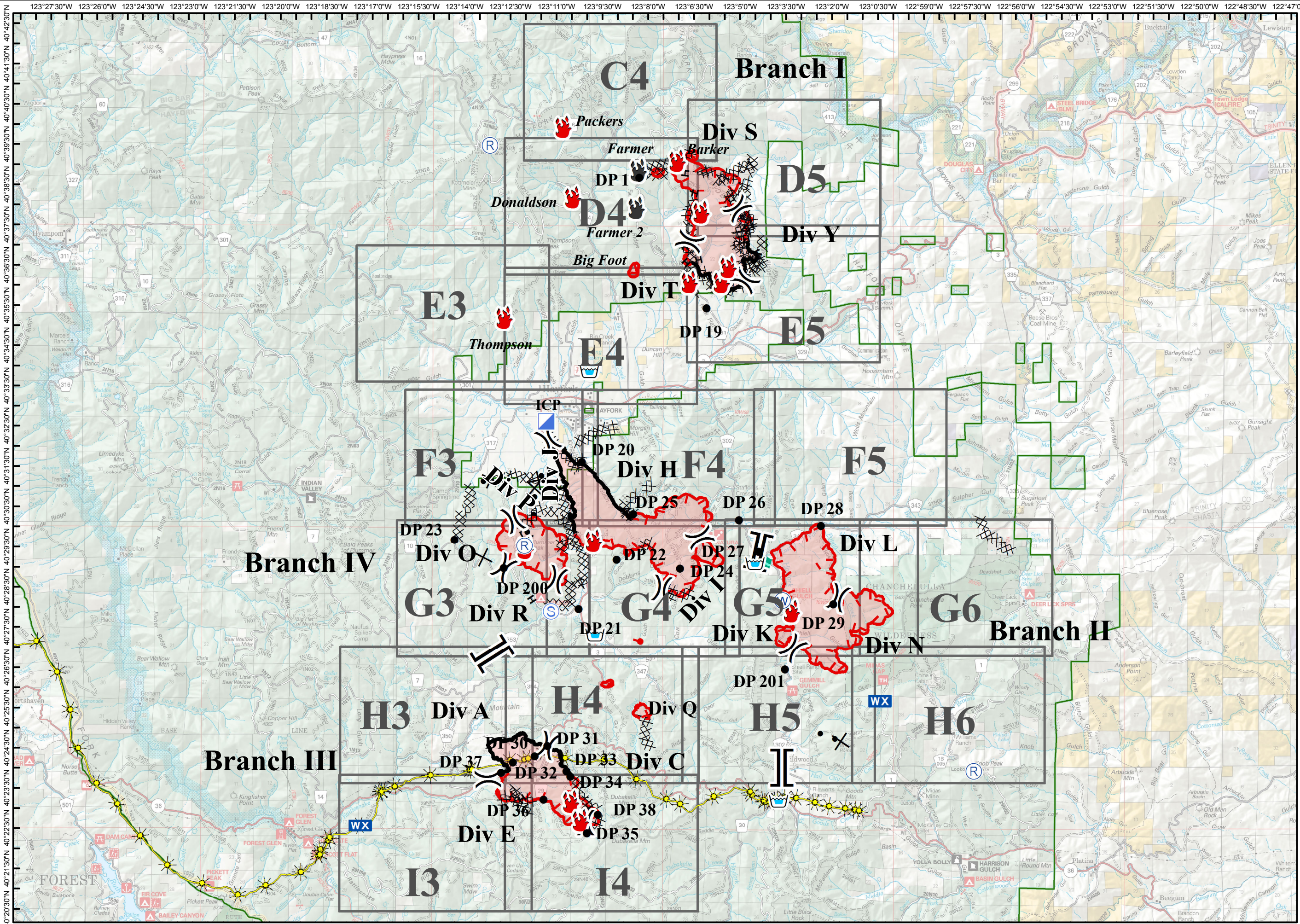


Fork Complex

SHF-2067
IAP Map
08/08/15
Day Shift

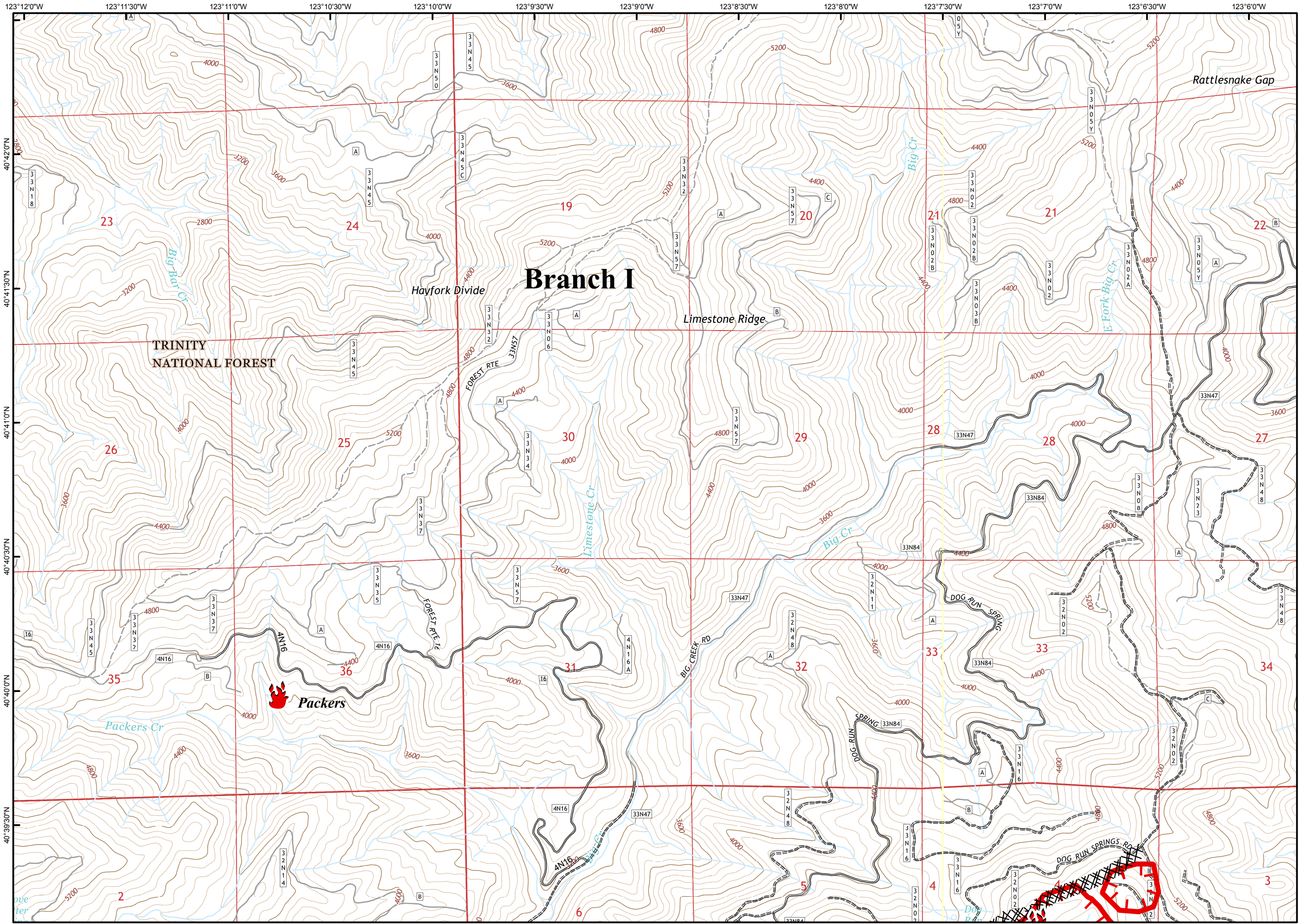


- Dip Site
- Drop Point
- Fire Location
- Incident Command Post
- Mobile Weather Unit
- Staging Area
- Water Source
- Division
- Branch
- Completed Dozer Line
- Completed Line
- Proposed Dozer Line
- Uncontrolled Fire Edge



* Perimeter data derived from IR on 8/6 @2254 and field validation on 8/7 @2200


















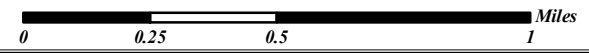
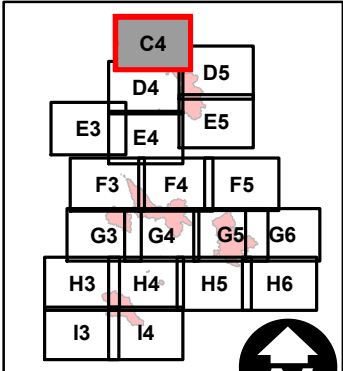
Fork Complex

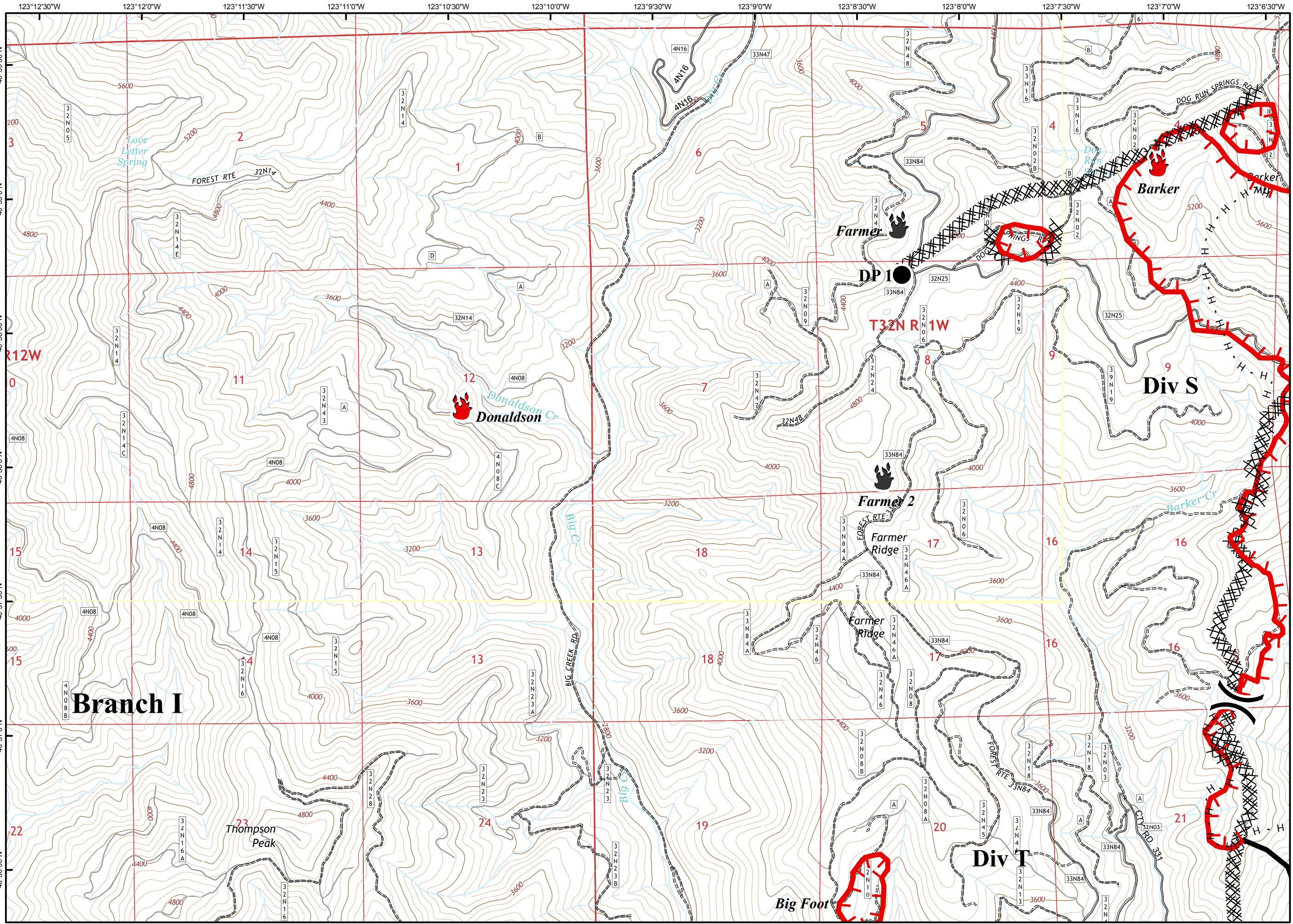
SHF-2067
IAP Map
08/08/15
Day Shift



Page C4

-  Dip Site
-  Drop Point
-  Fire Location
-  Incident Command Post
-  Mobile Weather Unit
-  Staging Area
-  Water Source
-  Division
-  Branch
-  Completed Dozer Line
-  Completed Line
-  Proposed Dozer Line
-  Uncontrolled Fire Edge





Fork Complex

SHF-2067














IAP Map

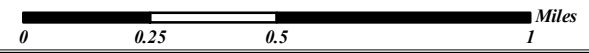
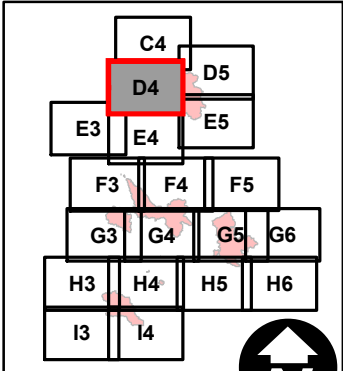
08/08/15

Day Shift



Page D4

-  Dip Site
-  Drop Point
-  Fire Location
-  Incident Command Post
-  Mobile Weather Unit
-  Staging Area
-  Water Source
-  Division
-  Branch
-  Completed Dozer Line
-  Completed Line
-  Proposed Dozer Line
-  Uncontrolled Fire Edge



Fork Complex

SHF-2067

IAP Map

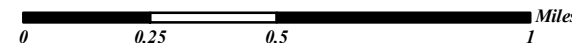
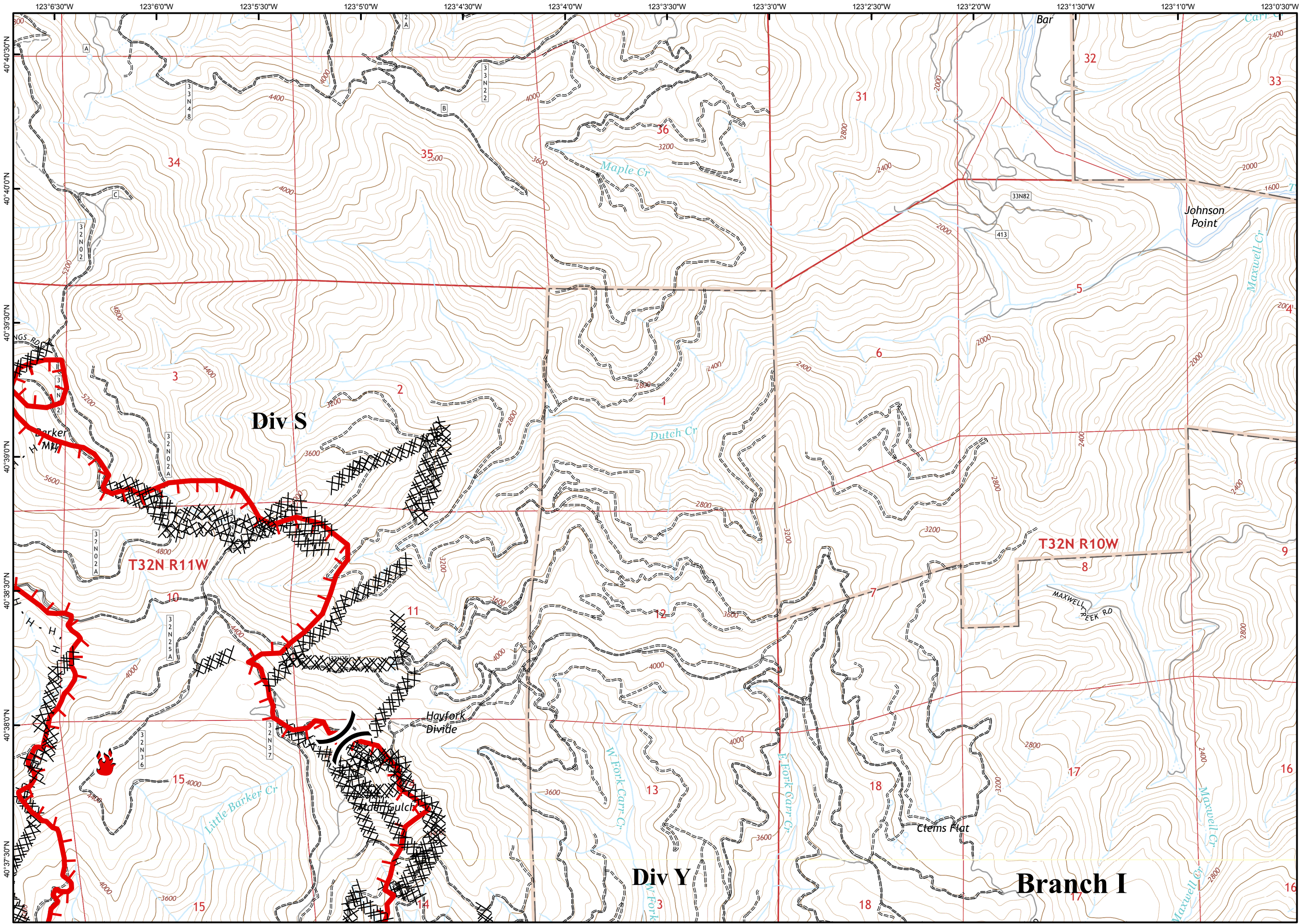
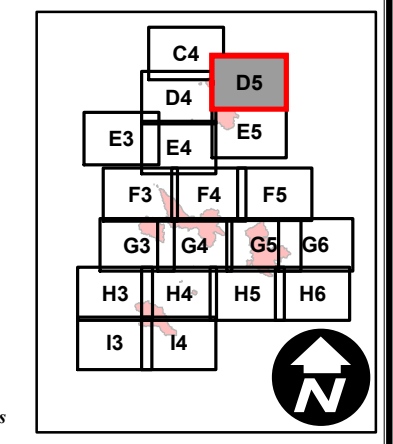
08/08/15

Day Shift



Page D5

- Dip Site
- Drop Point
- Fire Location
- Incident Command Post
- Mobile Weather Unit
- Staging Area
- Water Source
- Division
- Branch
- Completed Dozer Line
- Completed Line
- Proposed Dozer Line
- Uncontrolled Fire Edge



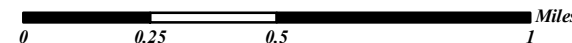
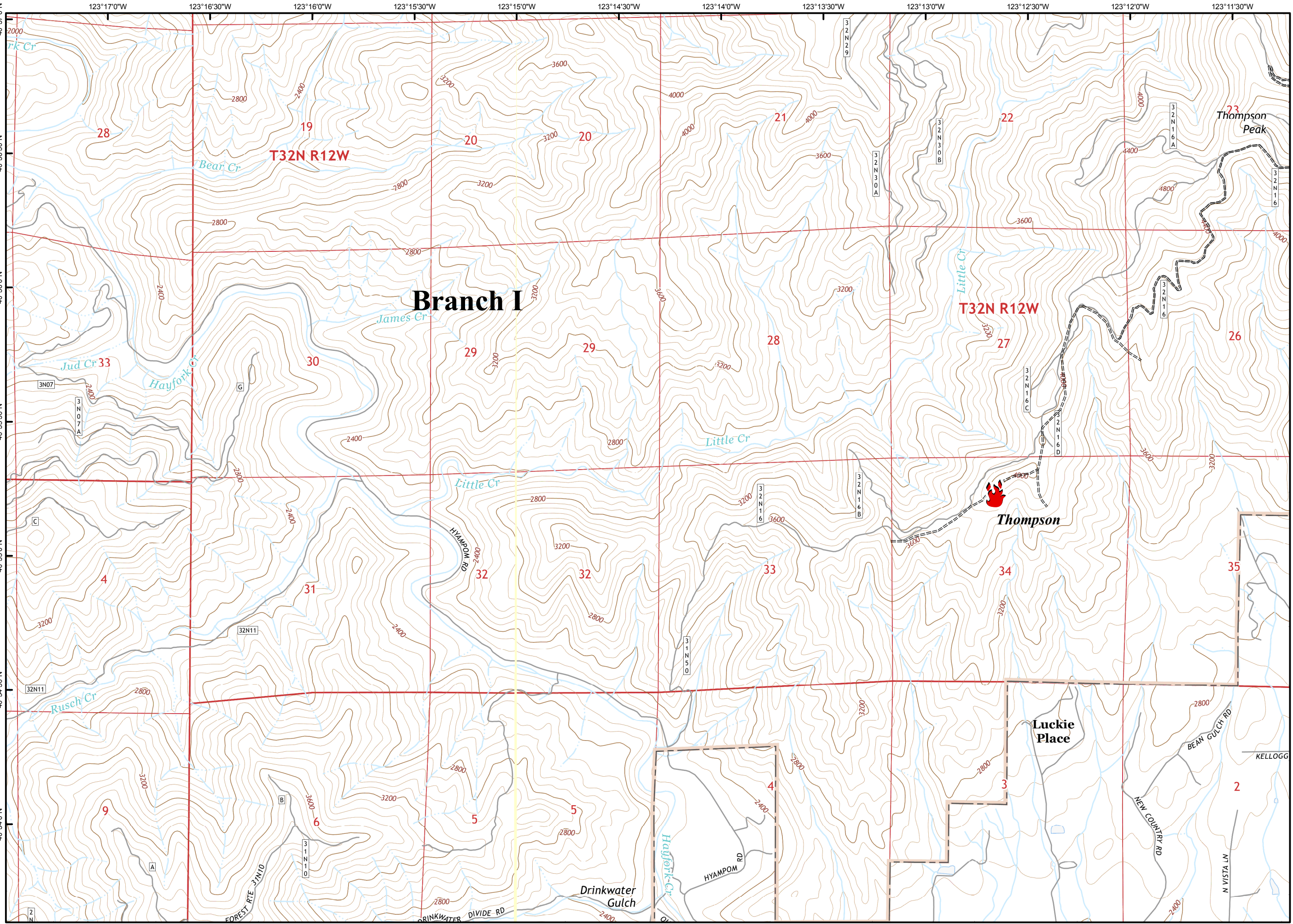
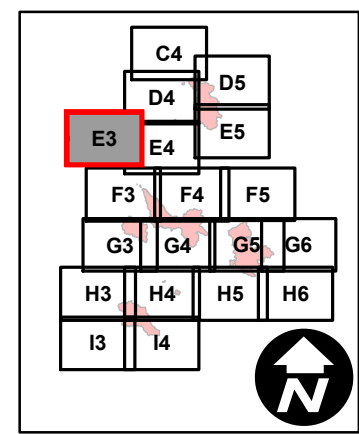
Fork Complex

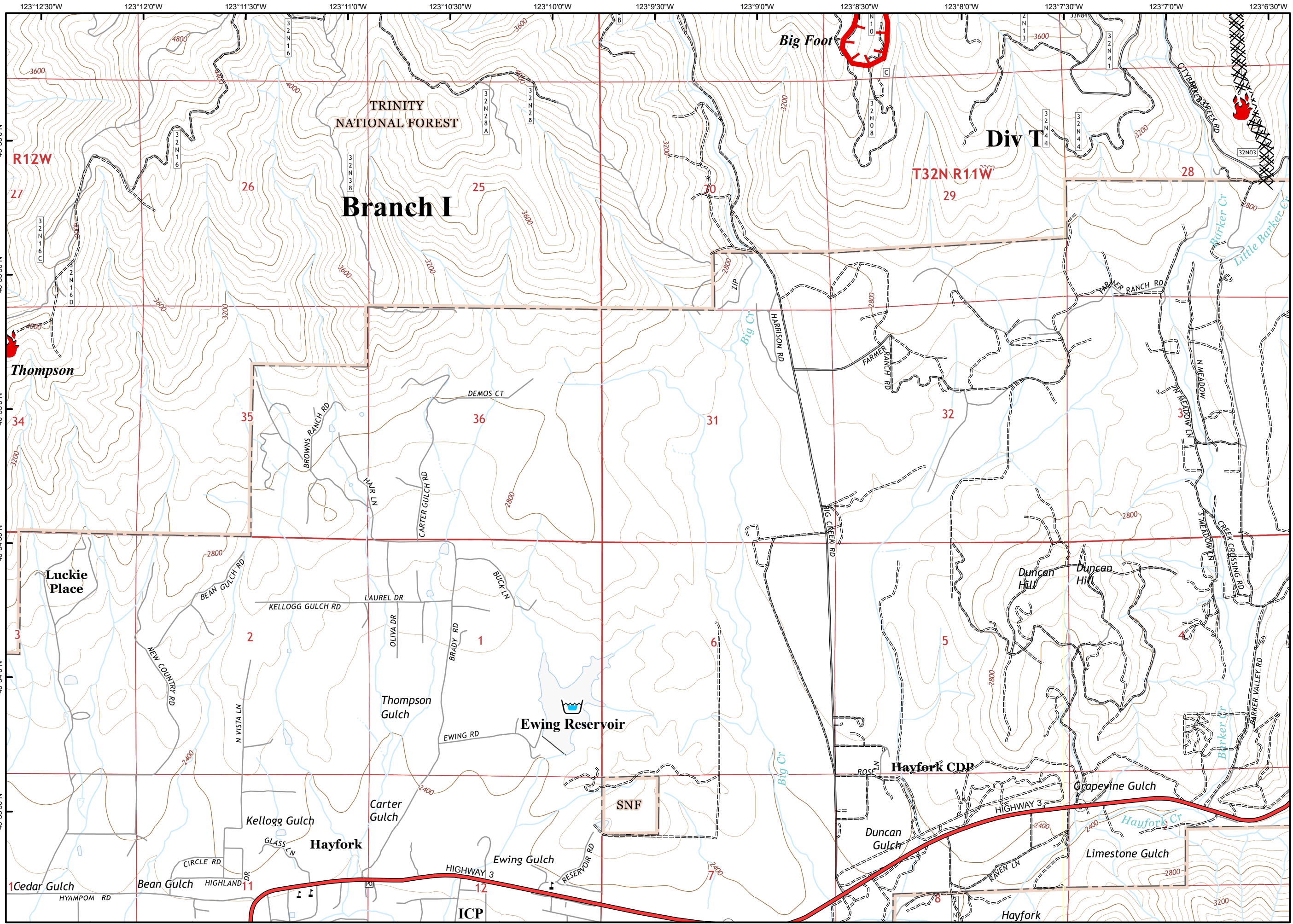
SHF-2067
IAP Map
08/08/15
Day Shift



Page E3

- Dip Site
- Drop Point
- Fire Location
- Incident Command Post
- Mobile Weather Unit
- Staging Area
- Water Source
- Division
- Branch
- Completed Dozer Line
- Completed Line
- Proposed Dozer Line
- Uncontrolled Fire Edge





Fork Complex

SHF-2067














IAP Map

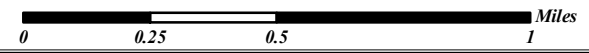
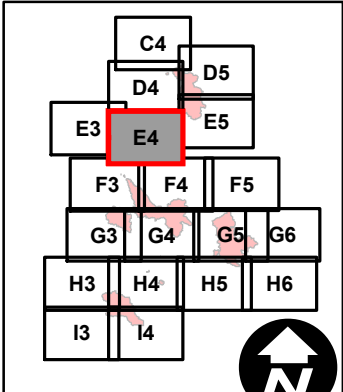
08/08/15

Day Shift



Page E4

-  Dip Site
-  Drop Point
-  Fire Location
-  Incident Command Post
-  Mobile Weather Unit
-  Staging Area
-  Water Source
-  Division
-  Branch
-  Completed Dozer Line
-  Completed Line
-  Proposed Dozer Line
-  Uncontrolled Fire Edge



Fork Complex

SHF-2067

IAP Map

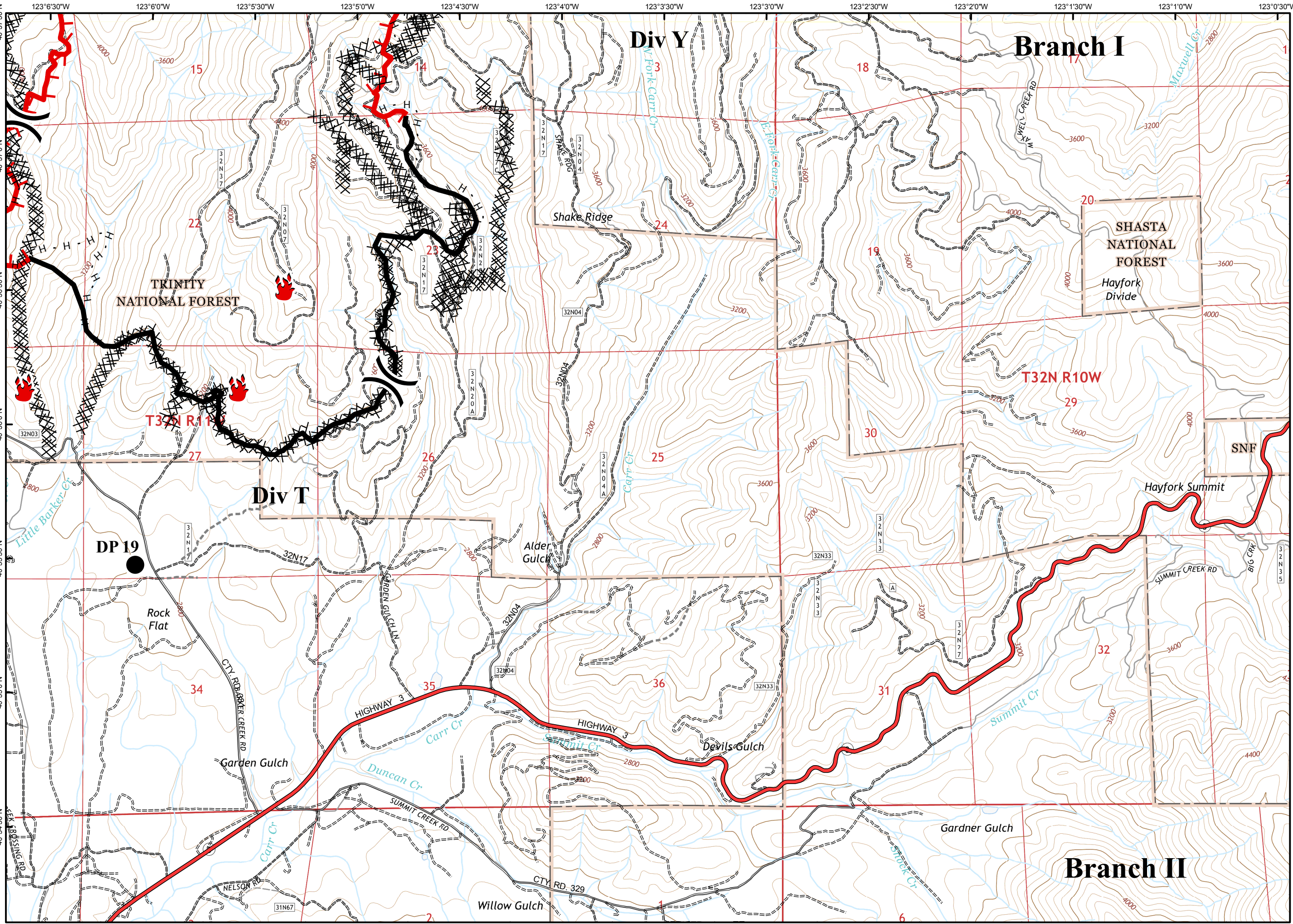
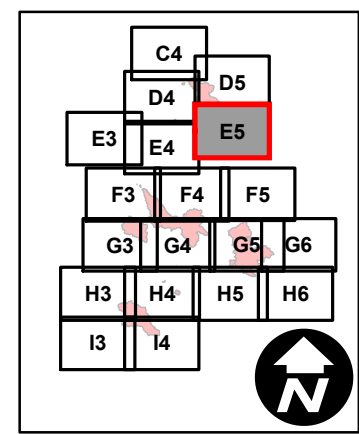
08/08/15

Day Shift



Page E5

- Dip Site
- Drop Point
- Fire Location
- Incident Command Post
- Mobile Weather Unit
- Staging Area
- Water Source
- Division
- Branch
- Completed Dozer Line
- Completed Line
- Proposed Dozer Line
- Uncontrolled Fire Edge



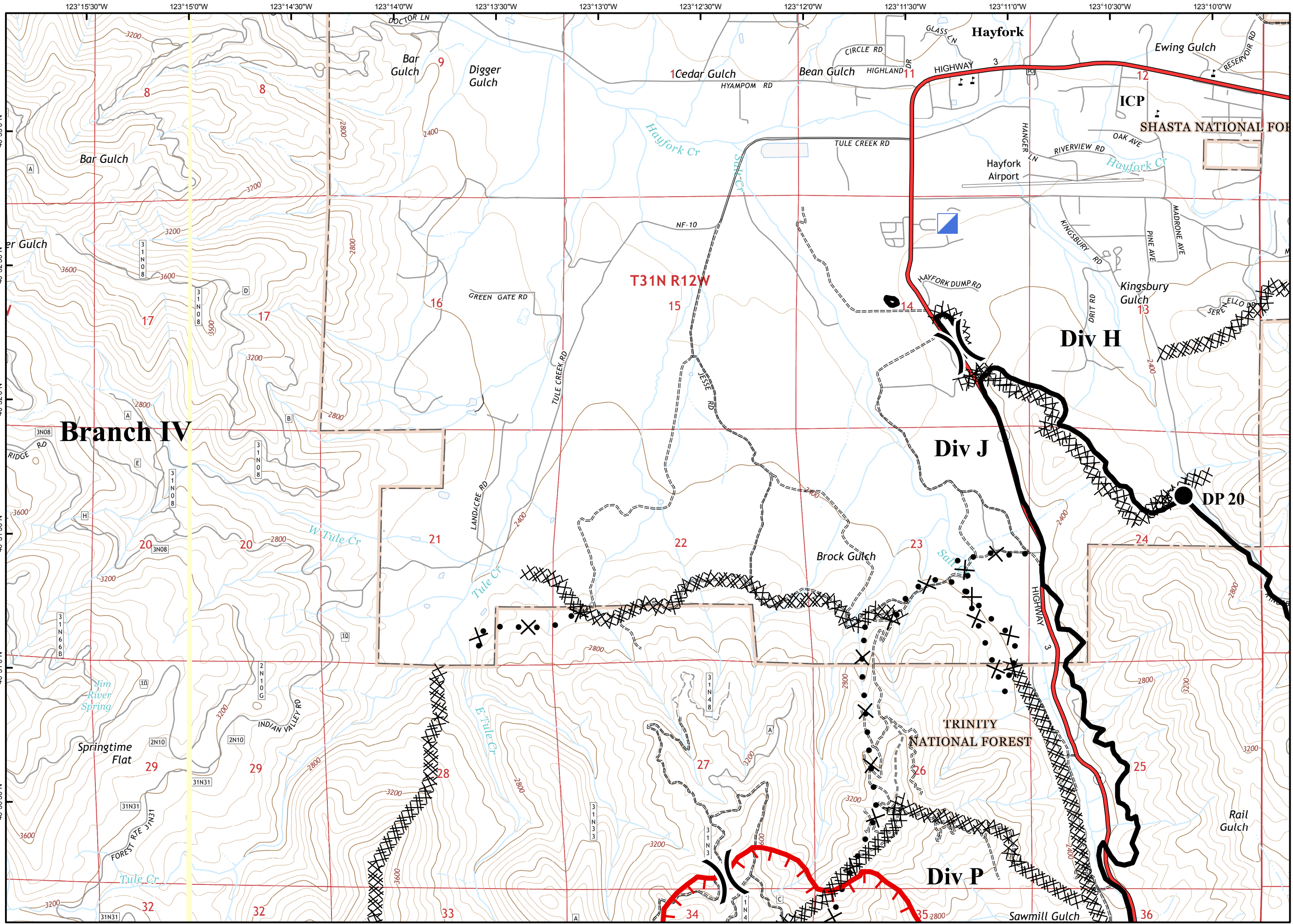
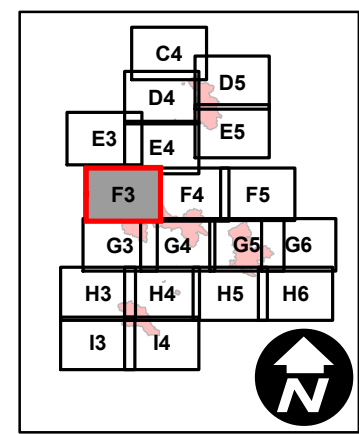
Fork Complex

SHF-2067
IAP Map
08/08/15
Day Shift



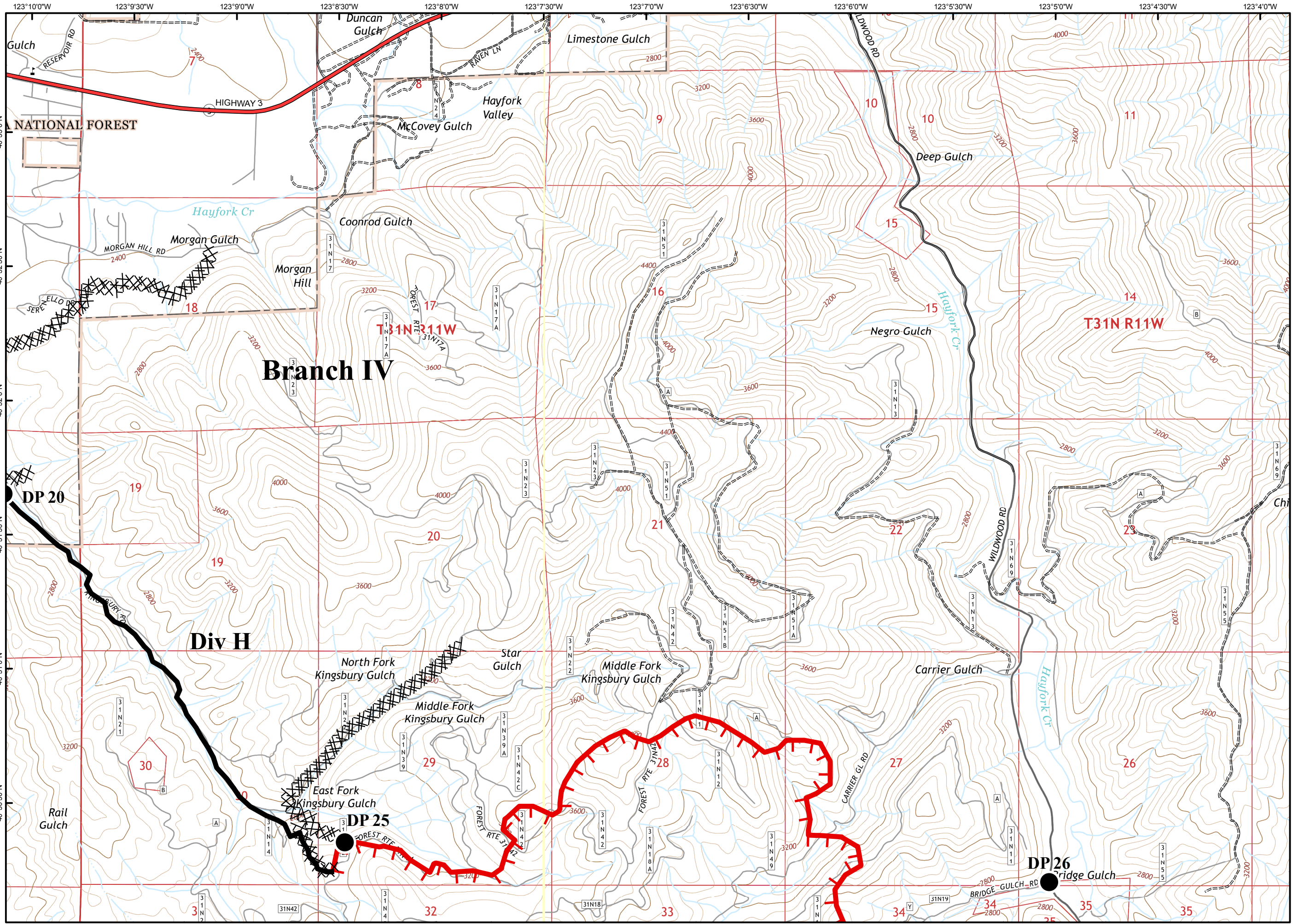
Page F3

- Dip Site
- Drop Point
- Fire Location
- Incident Command Post
- Mobile Weather Unit
- Staging Area
- Water Source
- Division
- Branch
- Completed Dozer Line
- Completed Line
- Proposed Dozer Line
- Uncontrolled Fire Edge



Branch IV

T31N R12W
















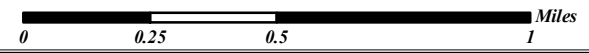
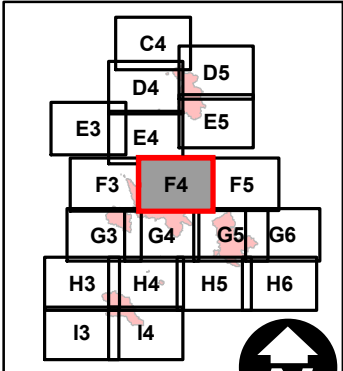
Fork Complex

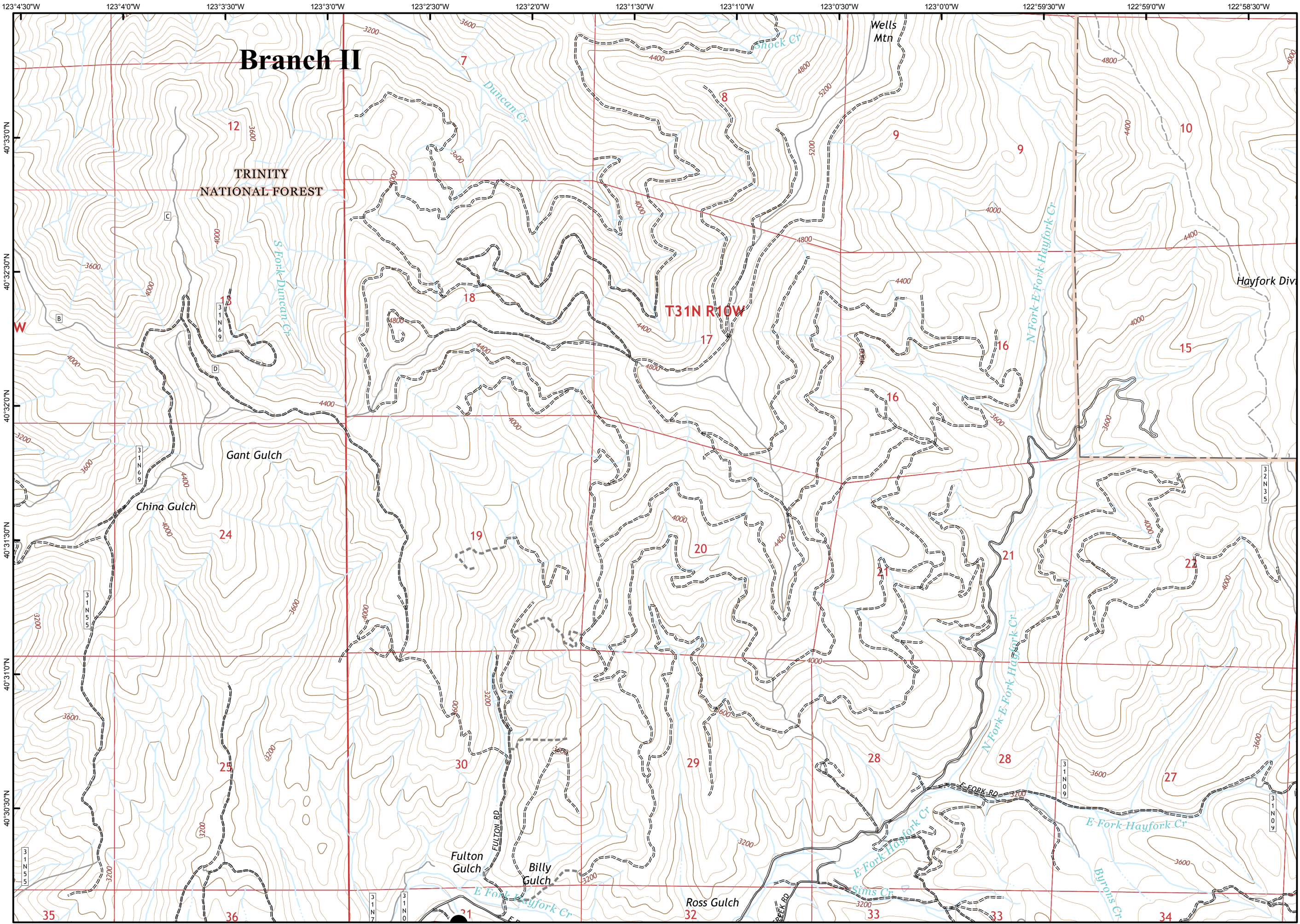
SHF-2067
IAP Map
08/08/15
Day Shift



Page F4

-  Dip Site
-  Drop Point
-  Fire Location
-  Incident Command Post
-  Mobile Weather Unit
-  Staging Area
-  Water Source
-  Division
-  Branch
-  Completed Dozer Line
-  Completed Line
-  Proposed Dozer Line
-  Uncontrolled Fire Edge


















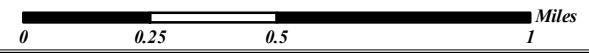
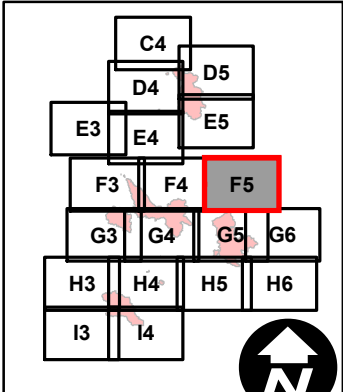
Fork Complex

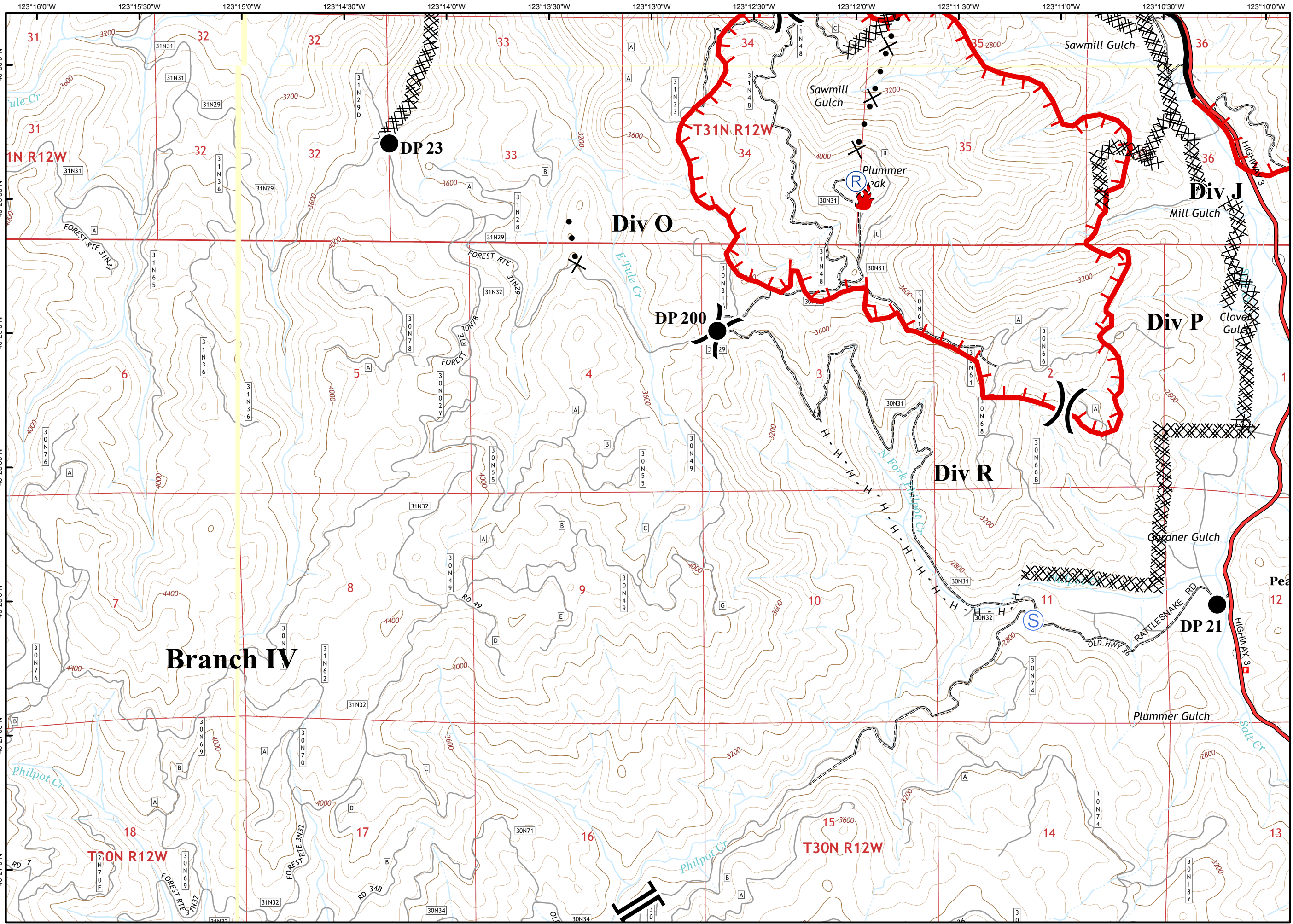
SHF-2067
IAP Map
08/08/15
Day Shift



Page F5

-  Dip Site
-  Drop Point
-  Fire Location
-  Incident Command Post
-  Mobile Weather Unit
-  Staging Area
-  Water Source
-  Division
-  Branch
-  Completed Dozer Line
-  Completed Line
-  Proposed Dozer Line
-  Uncontrolled Fire Edge


















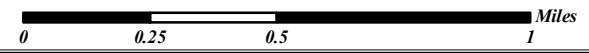
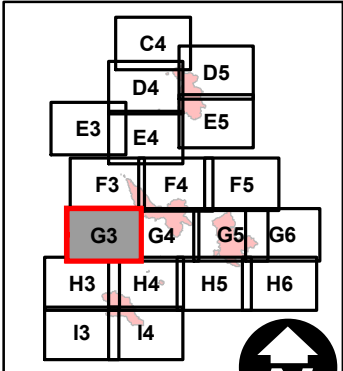
Fork Complex

SHF-2067
IAP Map
08/08/15
Day Shift



Page G3

-  Dip Site
-  Drop Point
-  Fire Location
-  Incident Command Post
-  Mobile Weather Unit
-  Staging Area
-  Water Source
-  Division
-  Branch
-  Completed Dozer Line
-  Completed Line
-  Proposed Dozer Line
-  Uncontrolled Fire Edge



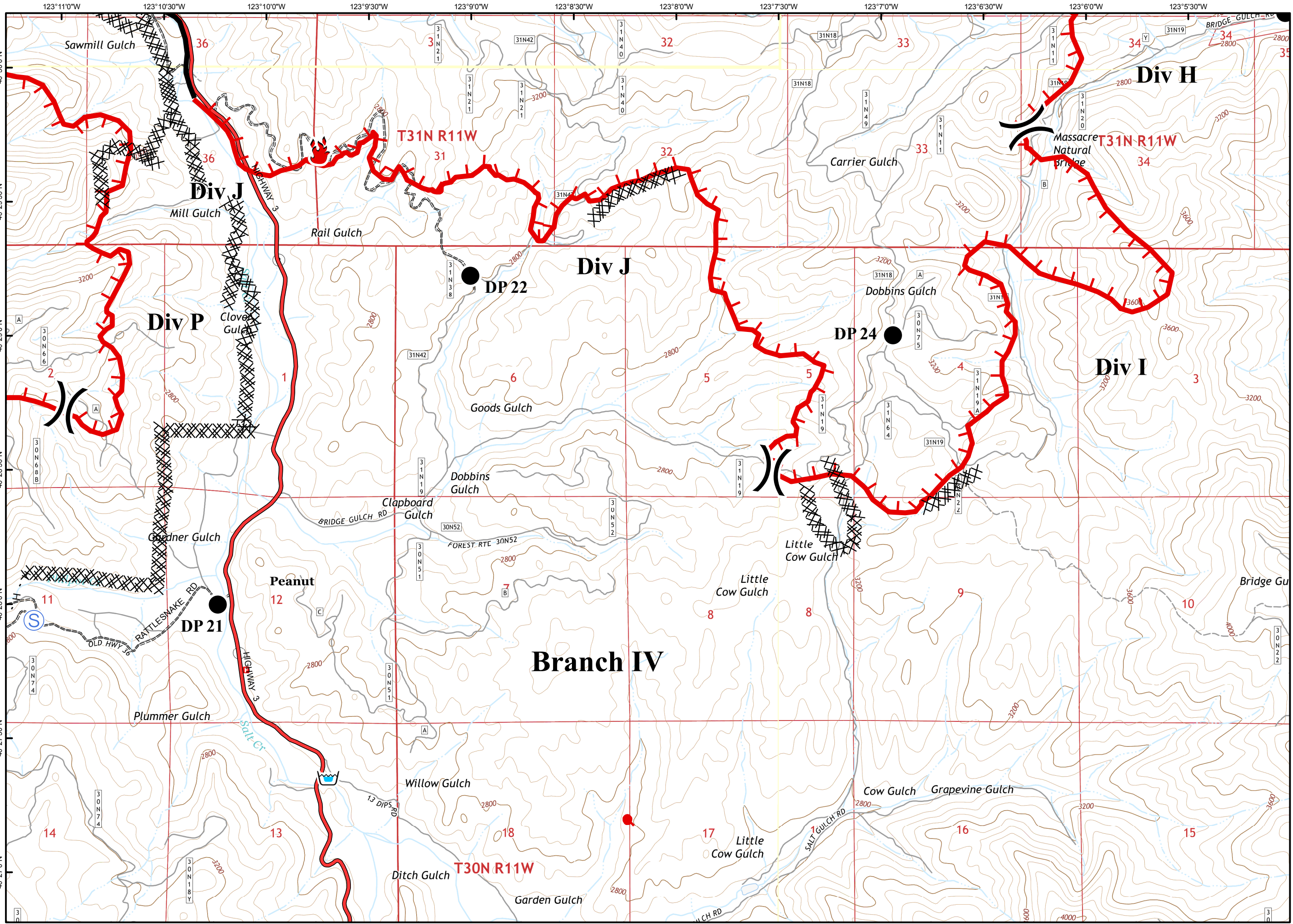
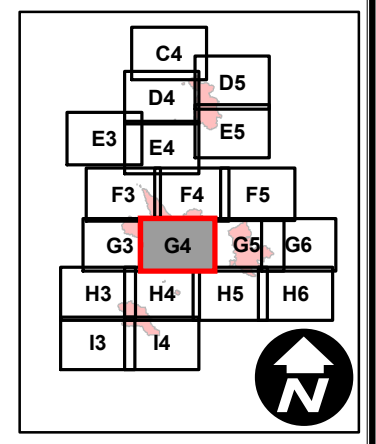
Fork Complex

SHF-2067
IAP Map
08/08/15
Day Shift



Page G4

- Dip Site
- Drop Point
- Fire Location
- Incident Command Post
- Mobile Weather Unit
- Staging Area
- Water Source
- Division
- Branch
- Completed Dozer Line
- Completed Line
- Proposed Dozer Line
- Uncontrolled Fire Edge



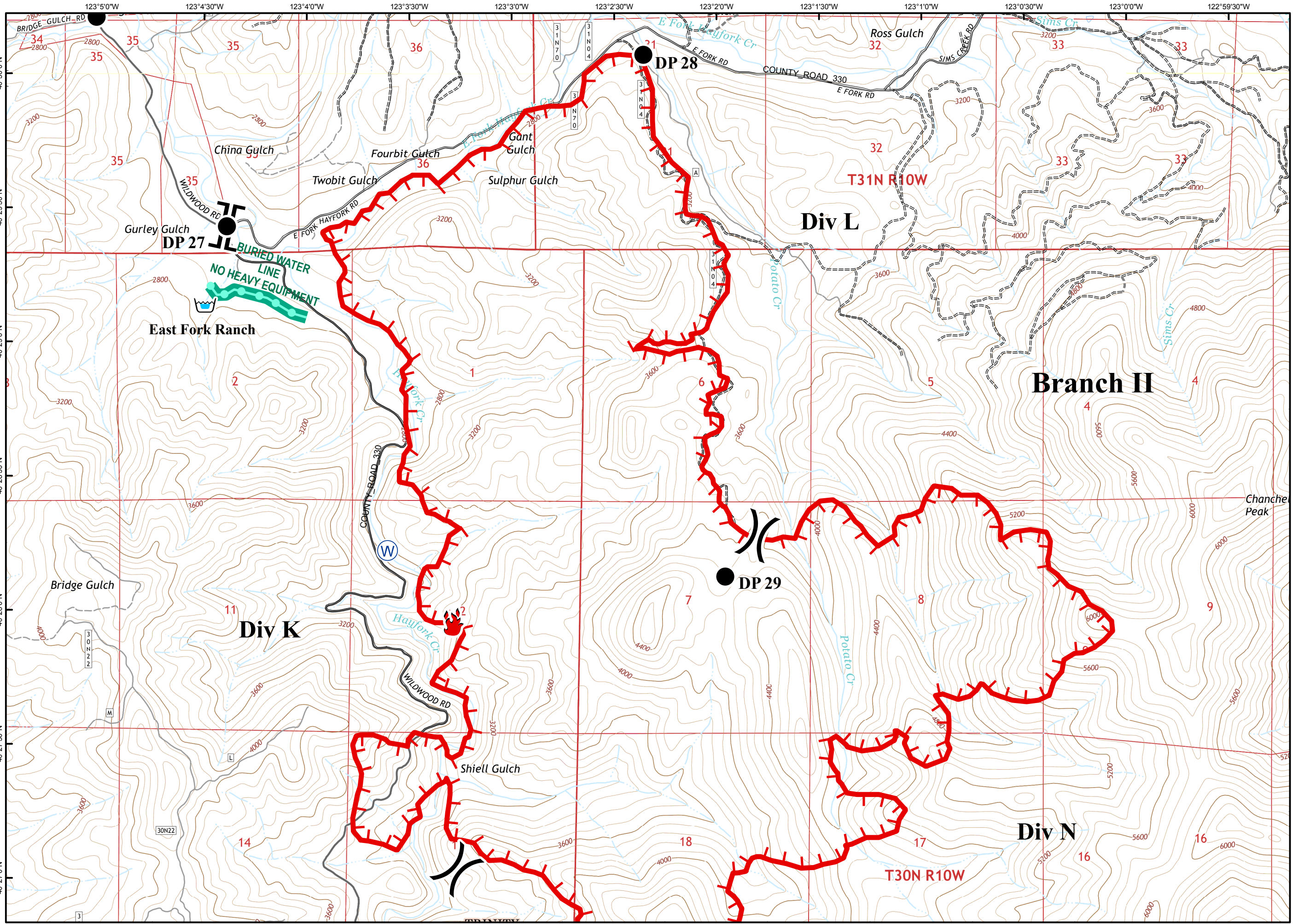
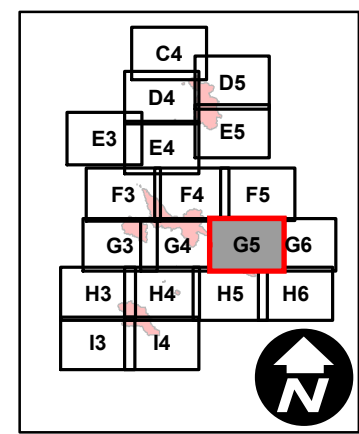
Fork Complex

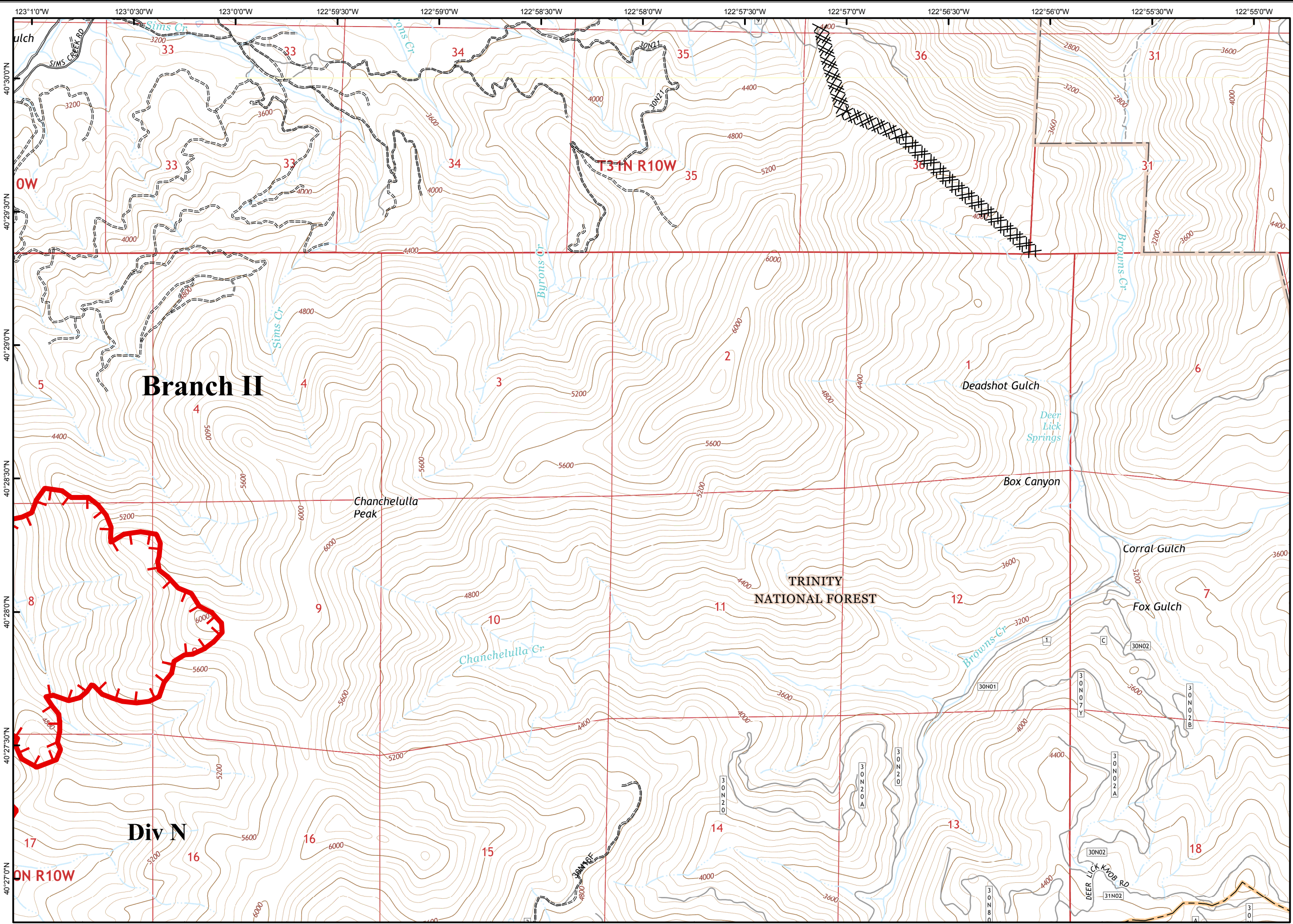
SHF-2067
IAP Map
08/08/15
Day Shift



Page G5

- Dip Site
- Drop Point
- Fire Location
- Incident Command Post
- Mobile Weather Unit
- Staging Area
- Water Source
- Division
- Branch
- Completed Dozer Line
- Completed Line
- Proposed Dozer Line
- Uncontrolled Fire Edge


















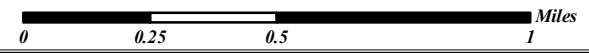
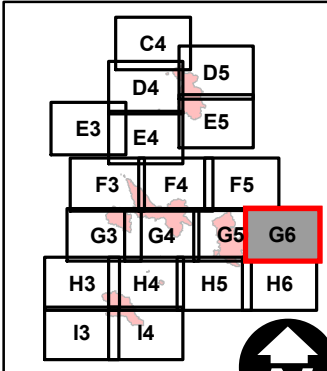
Fork Complex

SHF-2067
IAP Map
08/08/15
Day Shift



Page G6

-  Dip Site
-  Drop Point
-  Fire Location
-  Incident Command Post
-  Mobile Weather Unit
-  Staging Area
-  Water Source
-  Division
-  Branch
-  Completed Dozer Line
-  Completed Line
-  Proposed Dozer Line
-  Uncontrolled Fire Edge



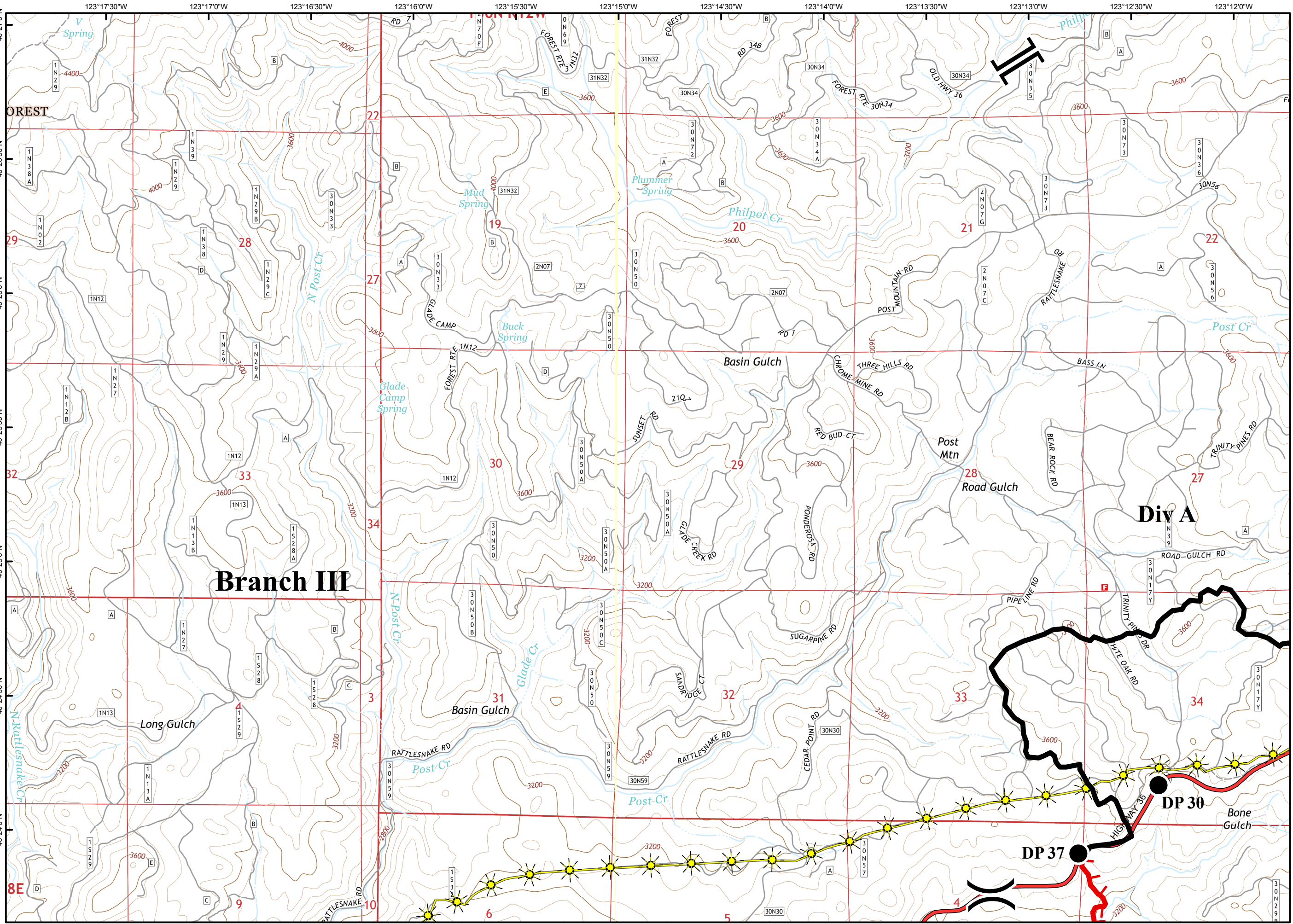
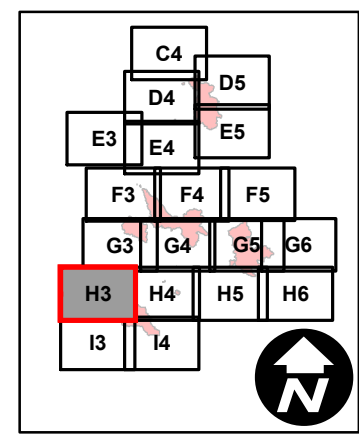
Fork Complex

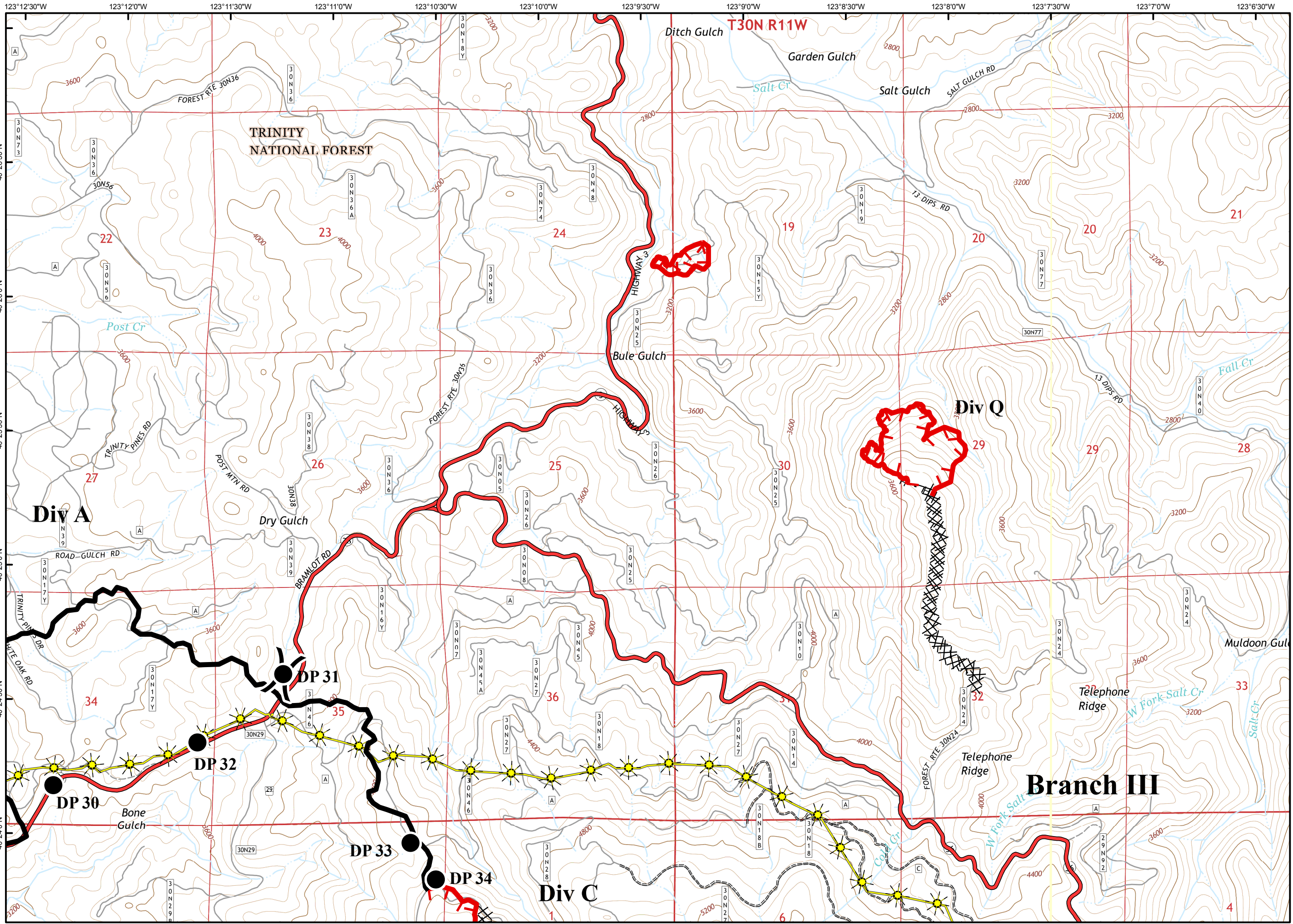
SHF-2067
IAP Map
08/08/15
Day Shift



Page H3

- Dip Site
- Drop Point
- Fire Location
- Incident Command Post
- Mobile Weather Unit
- Staging Area
- Water Source
- Division
- Branch
- Completed Dozer Line
- Completed Line
- Proposed Dozer Line
- Uncontrolled Fire Edge


















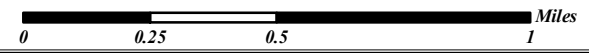
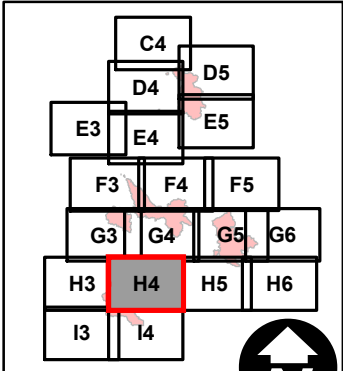
Fork Complex

SHF-2067
IAP Map
08/08/15
Day Shift



Page H4

-  Dip Site
-  Drop Point
-  Fire Location
-  Incident Command Post
-  Mobile Weather Unit
-  Staging Area
-  Water Source
-  Division
-  Branch
-  Completed Dozer Line
-  Completed Line
-  Proposed Dozer Line
-  Uncontrolled Fire Edge



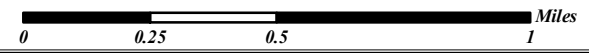
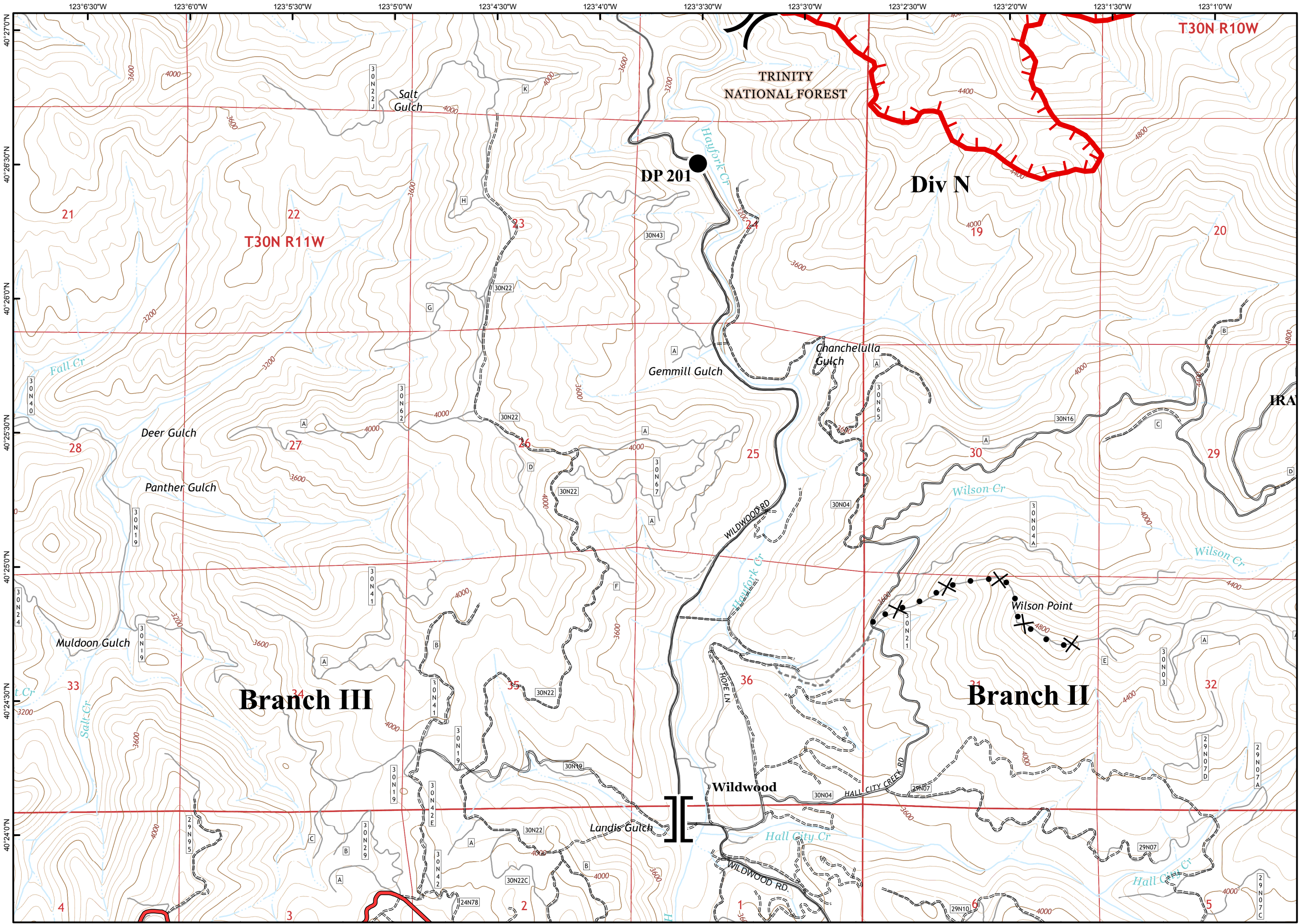
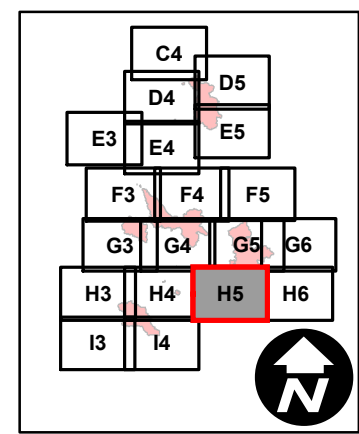
Fork Complex

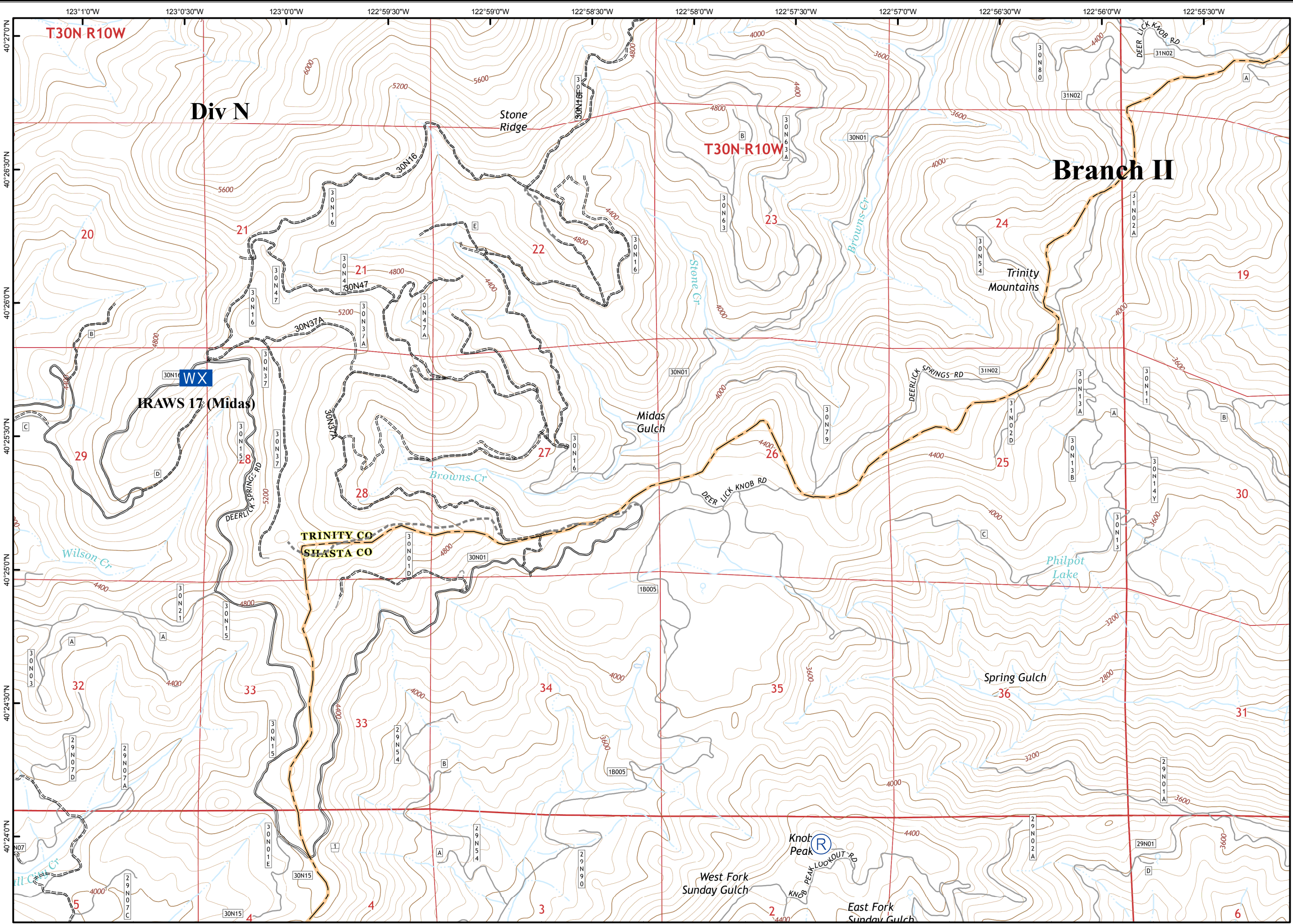
SHF-2067
IAP Map
08/08/15
Day Shift



Page H5

- Dip Site
- Drop Point
- Fire Location
- Incident Command Post
- Mobile Weather Unit
- Staging Area
- Water Source
- Division
- Branch
- Completed Dozer Line
- Completed Line
- Proposed Dozer Line
- Uncontrolled Fire Edge


















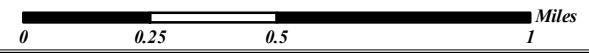
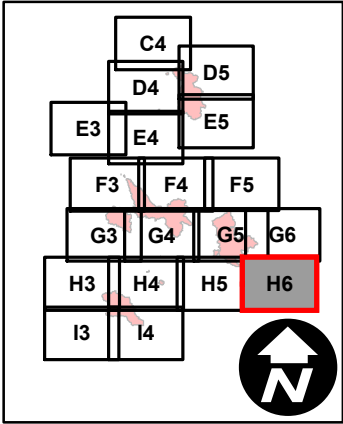
Fork Complex

SHF-2067
IAP Map
08/08/15
Day Shift



Page H6

-  Dip Site
-  Drop Point
-  Fire Location
-  Incident Command Post
-  Mobile Weather Unit
-  Staging Area
-  Water Source
-  Division
-  Branch
-  Completed Dozer Line
-  Completed Line
-  Proposed Dozer Line
-  Uncontrolled Fire Edge



Fork Complex

SHF-2067














IAP Map

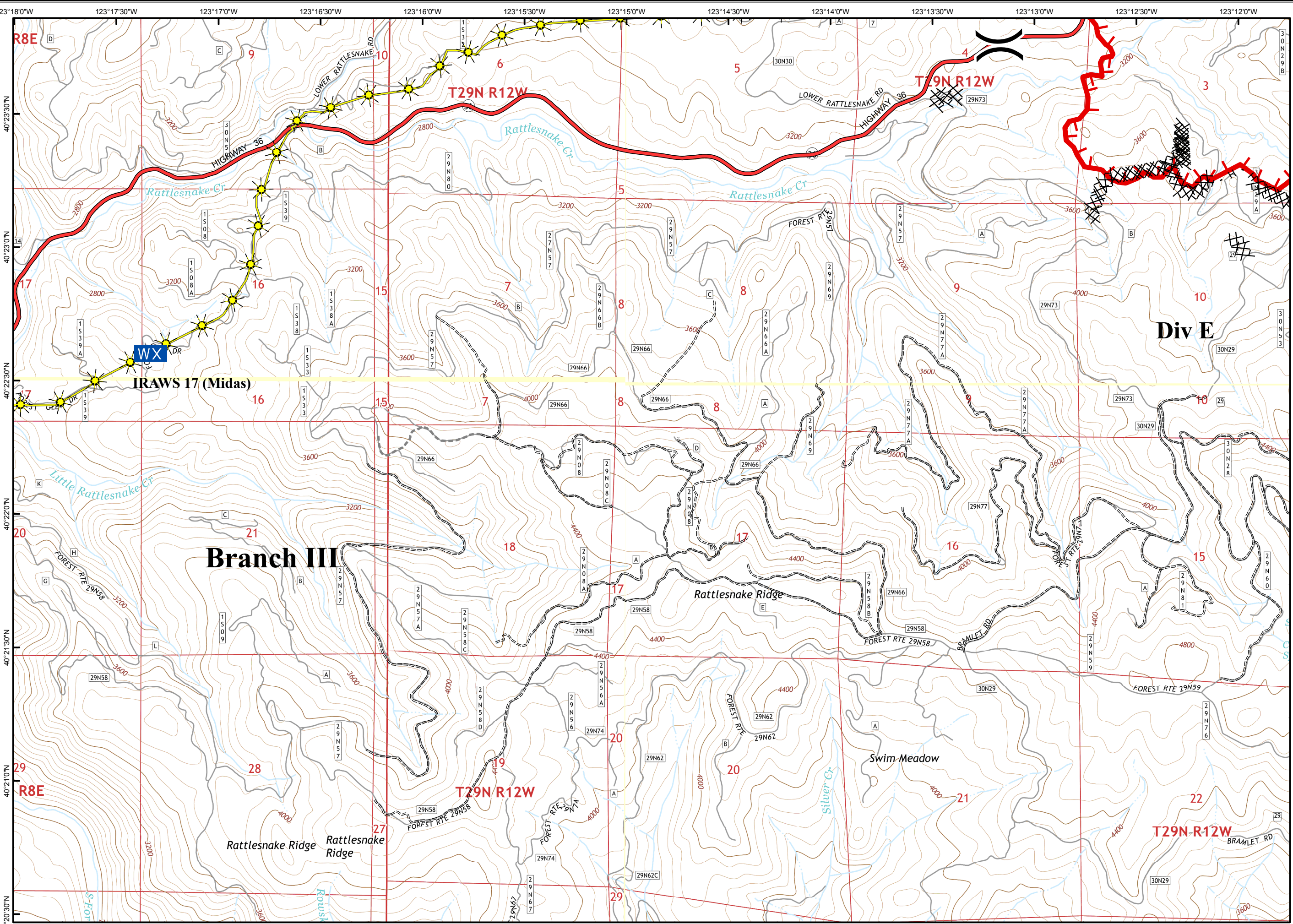
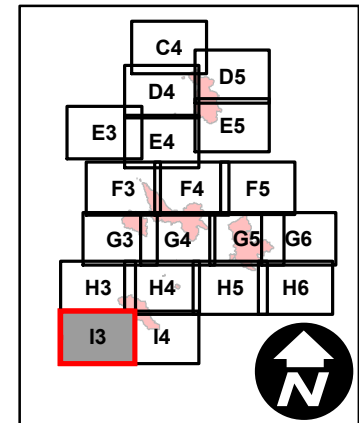
08/08/15

Day Shift



Page I3

-  Dip Site
-  Drop Point
-  Fire Location
-  Incident Command Post
-  Mobile Weather Unit
-  Staging Area
-  Water Source
-  Division
-  Branch
-  Completed Dozer Line
-  Completed Line
-  Proposed Dozer Line
-  Uncontrolled Fire Edge



Fork Complex

SHF-2067
IAP Map
08/08/15
Day Shift



Page 14

- Dip Site
- Drop Point
- Fire Location
- Incident Command Post
- Mobile Weather Unit
- Staging Area
- Water Source
- Division
- Branch
- Completed Dozer Line
- Completed Line
- Proposed Dozer Line
- Uncontrolled Fire Edge

