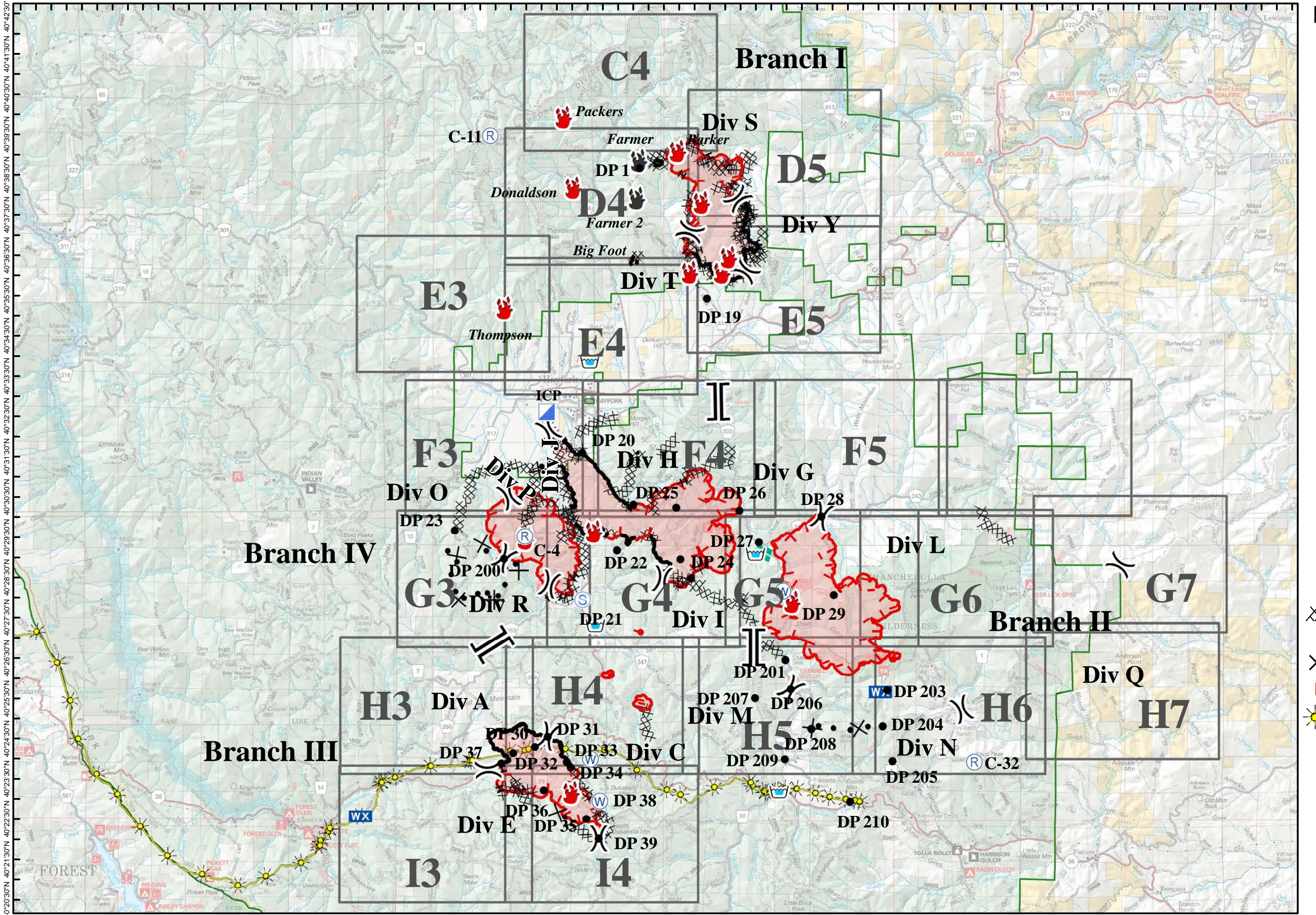


123°27'30"W 123°26'0"W 123°24'30"W 123°23'0"W 123°21'30"W 123°20'0"W 123°18'30"W 123°17'0"W 123°15'30"W 123°14'0"W 123°12'30"W 123°11'0"W 123°9'30"W 123°8'0"W 123°6'30"W 123°5'0"W 123°3'30"W 123°2'0"W 123°0'30"W 122°59'0"W 122°57'30"W 122°56'0"W 122°54'30"W 122°53'0"W 122°51'30"W 122°50'0"W 122°48'30"W 122°47'0"W

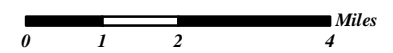
# Fork Complex

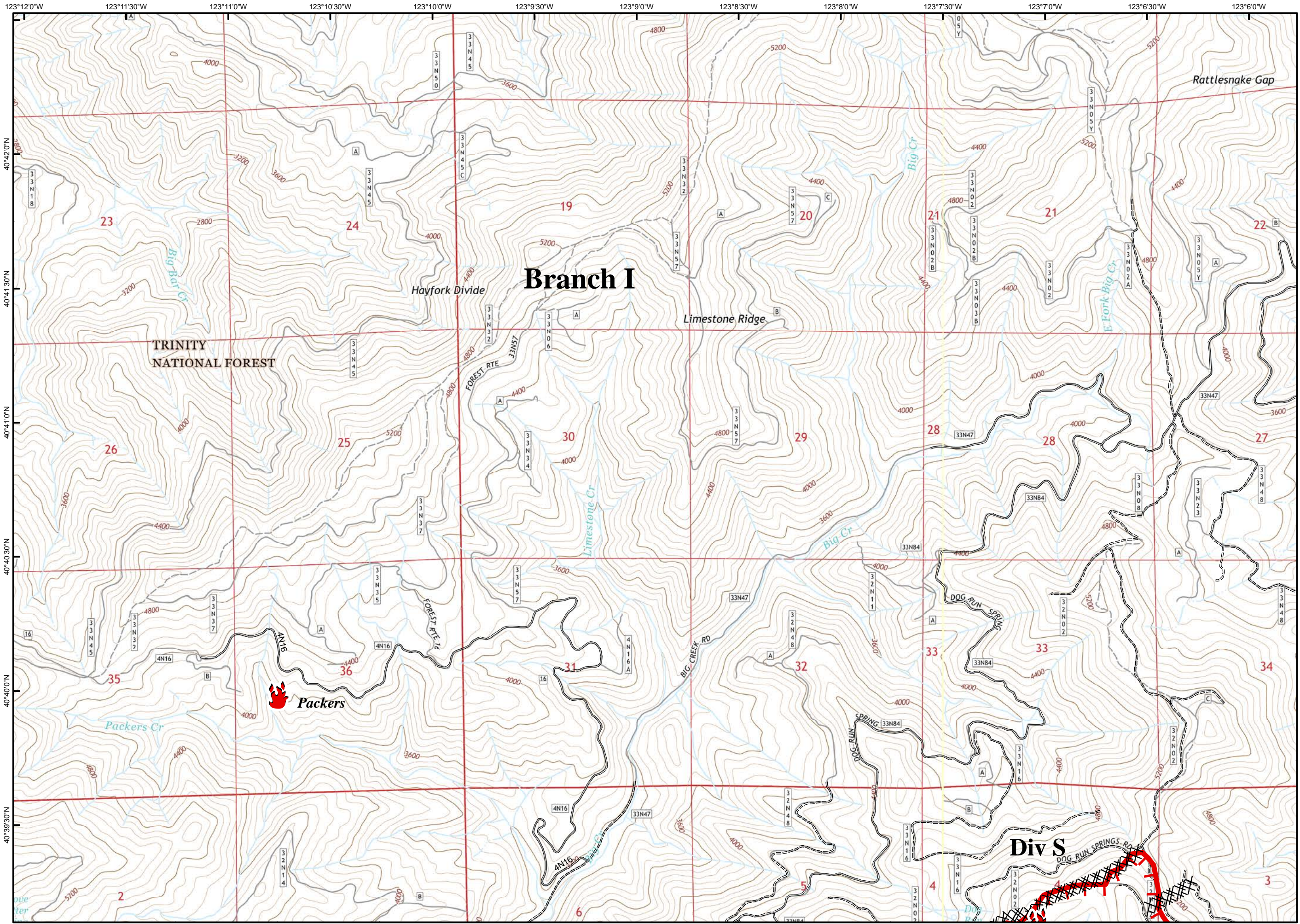
SHF-2067  
IAP Map  
08/10/15  
Day Shift



- Dip Site
- Drop Point
- Fire Location
- Incident Command Post
- Mobile Weather Unit
- Repeater
- Staging Area
- Water Source
- Division
- Branch
- Completed Dozer Line
- Completed Line
- Proposed Dozer Line
- Uncontrolled Fire Edge
- PG&E Gas Pipeline

\* Perimeter data derived from IR on 8/9 @0000 and field validation on 8/9 @2200




















# Fork Complex

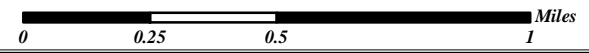
**SHF-2067**  
**IAP Map**  
**08/10/15**  
**Day Shift**

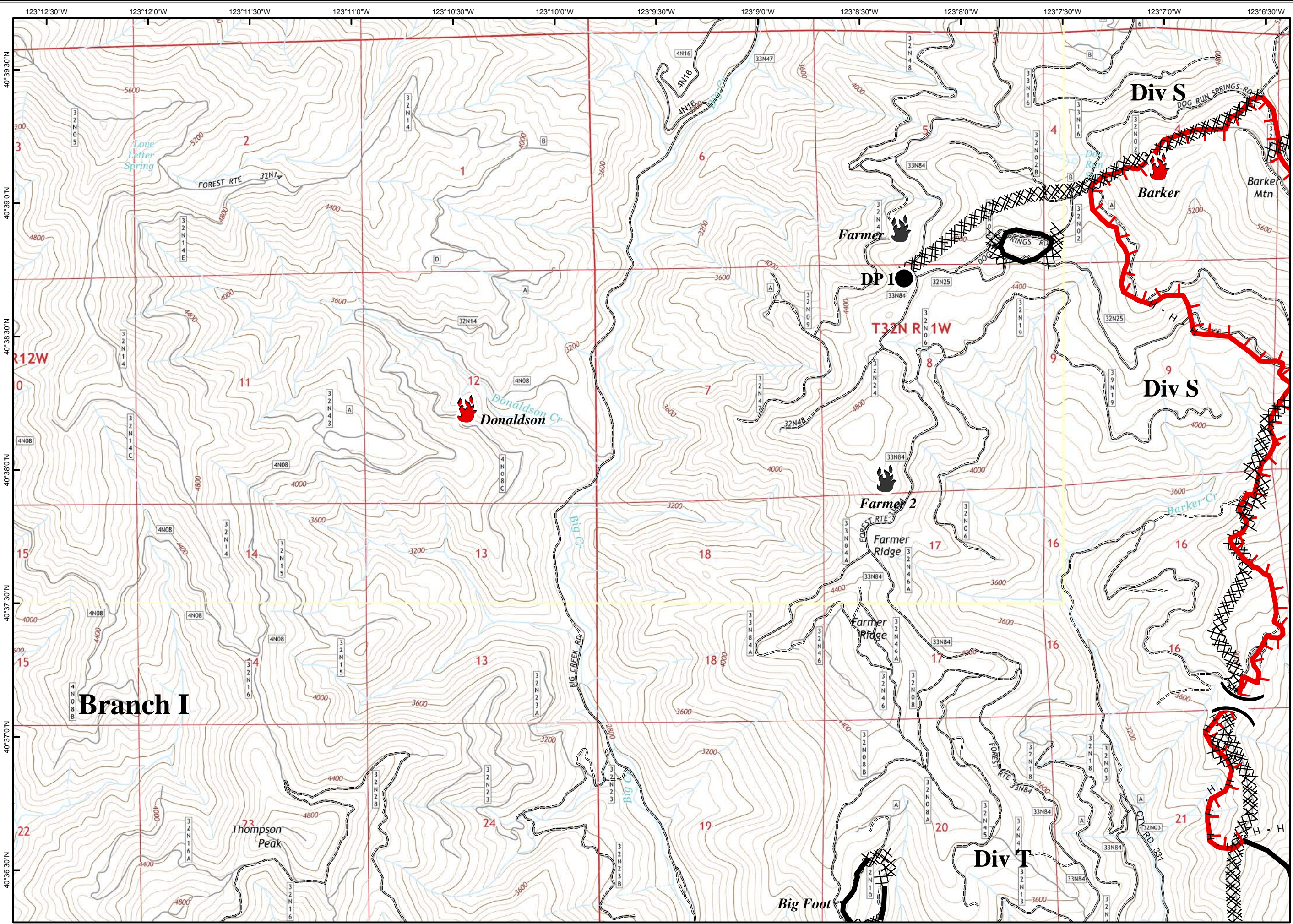


**Page C4**

-  Dip Site
-  Drop Point
-  Fire Location
-  Incident Command Post
-  Mobile Weather Unit
-  Repeater
-  Staging Area
-  Water Source
-  Division
-  Branch
-  Completed Dozer Line
-  Completed Line
-  Proposed Dozer Line
-  Uncontrolled Fire Edge
-  PG&E Gas Pipeline

	C4					
	D4		D5			
E3	E4		E5			
F3	F4		F5		F6	
G3	G4		G5		G6	G7
H3	H4		H5		H6	H7
I3	I4					




















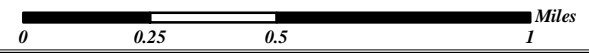
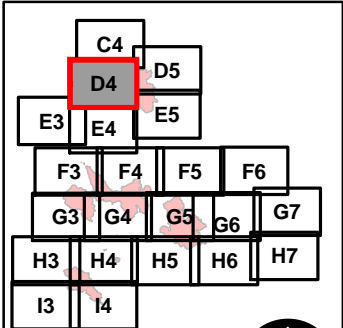
# Fork Complex

**SHF-2067**  
**IAP Map**  
**08/10/15**  
**Day Shift**



**Page D4**

-  Dip Site
-  Drop Point
-  Fire Location
-  Incident Command Post
-  Mobile Weather Unit
-  Repeater
-  Staging Area
-  Water Source
-  Division
-  Branch
-  Completed Dozer Line
-  Completed Line
-  Proposed Dozer Line
-  Uncontrolled Fire Edge
-  PG&E Gas Pipeline



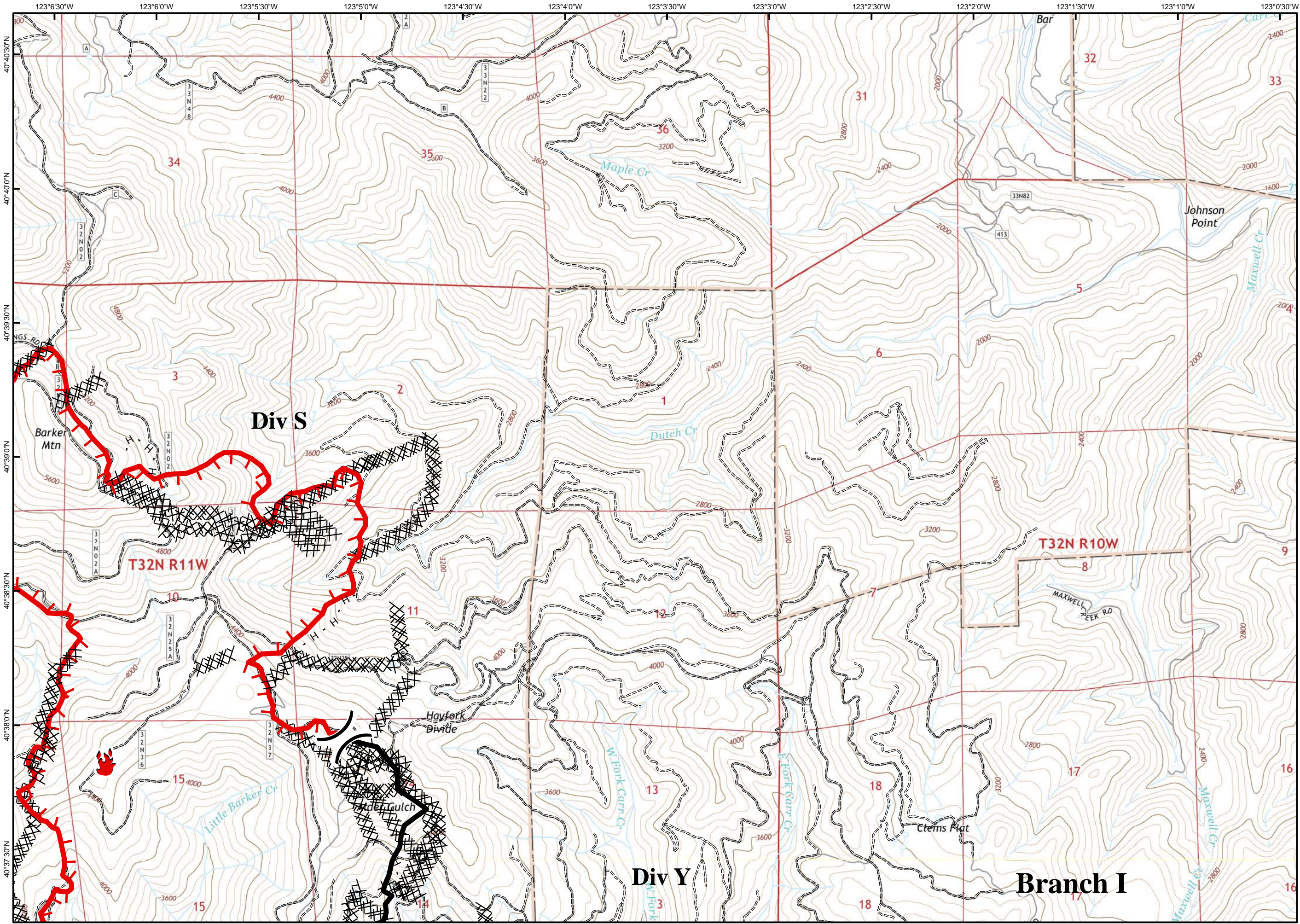
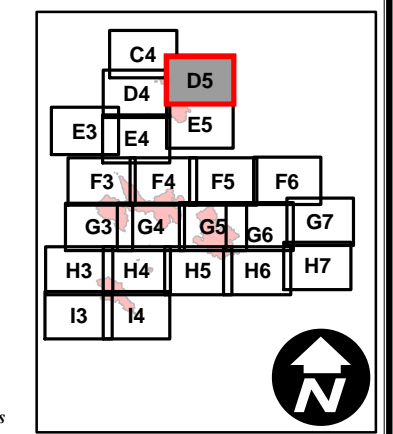
# Fork Complex

SHF-2067  
IAP Map  
08/10/15  
Day Shift



Page D5

- Dip Site
- Drop Point
- Fire Location
- Incident Command Post
- Mobile Weather Unit
- Repeater
- Staging Area
- Water Source
- Division
- Branch
- Completed Dozer Line
- Completed Line
- Proposed Dozer Line
- Uncontrolled Fire Edge
- PG&E Gas Pipeline



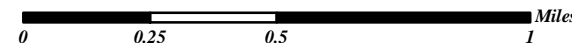
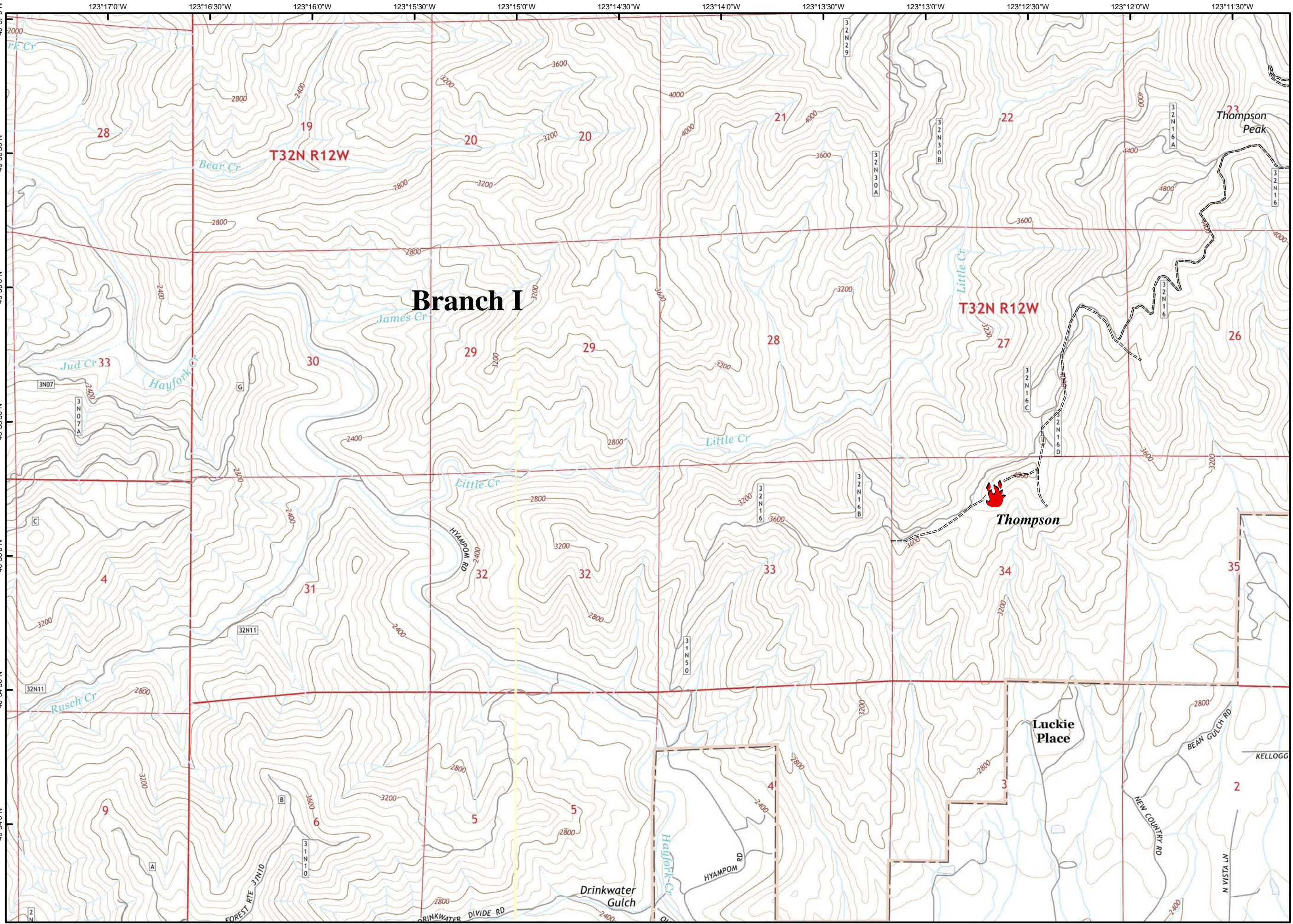
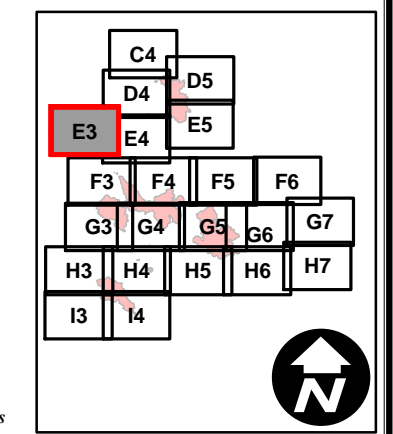
# Fork Complex

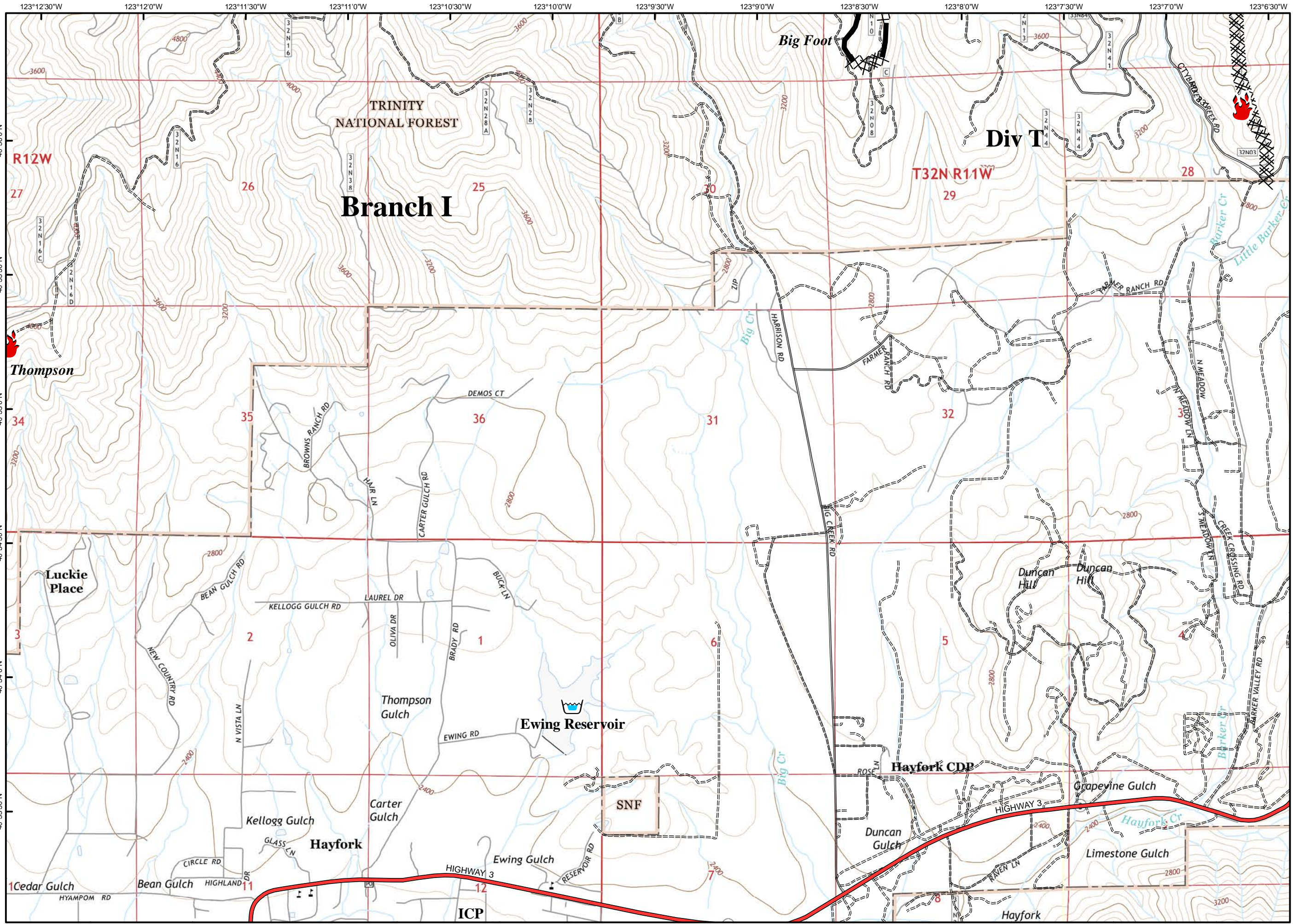
SHF-2067  
IAP Map  
08/10/15  
Day Shift



Page E3

- Dip Site
- Drop Point
- Fire Location
- Incident Command Post
- Mobile Weather Unit
- Repeater
- Staging Area
- Water Source
- Division
- Branch
- Completed Dozer Line
- Completed Line
- Proposed Dozer Line
- Uncontrolled Fire Edge
- PG&E Gas Pipeline




















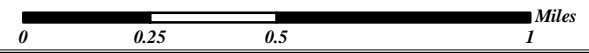
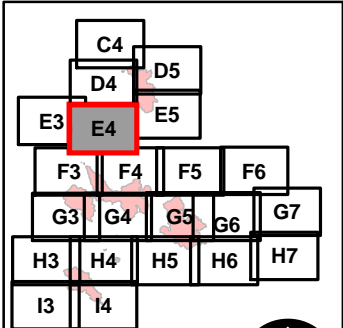
# Fork Complex

**SHF-2067**  
**IAP Map**  
**08/10/15**  
**Day Shift**



Page E4

-  Dip Site
-  Drop Point
-  Fire Location
-  Incident Command Post
-  Mobile Weather Unit
-  Repeater
-  Staging Area
-  Water Source
-  Division
-  Branch
-  Completed Dozer Line
-  Completed Line
-  Proposed Dozer Line
-  Uncontrolled Fire Edge
-  PG&E Gas Pipeline




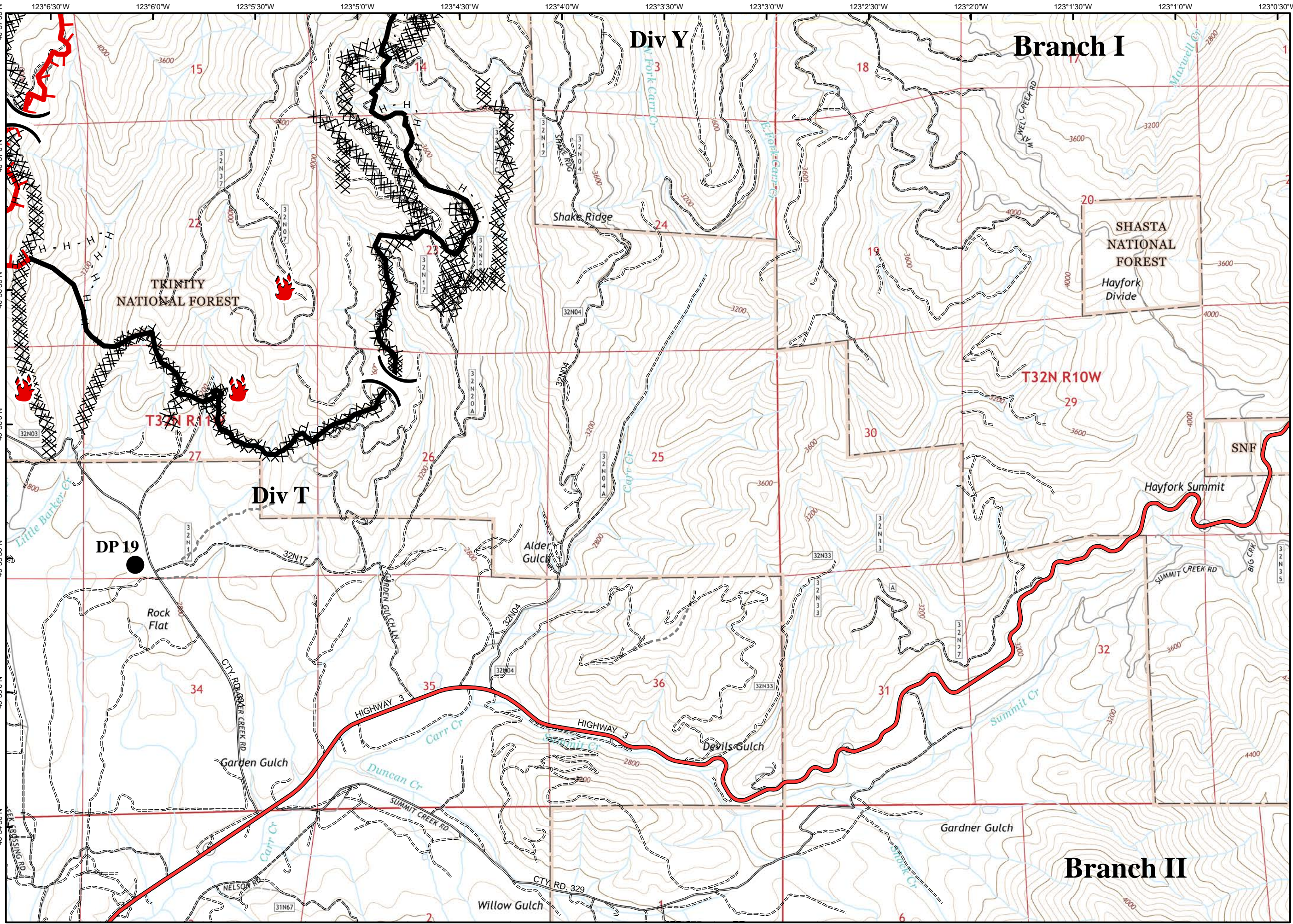
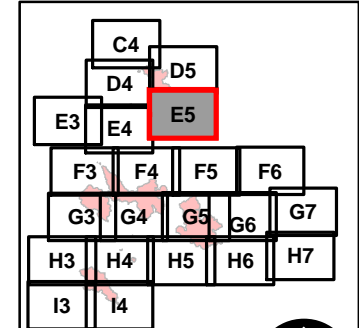
# Fork Complex

SHF-2067  
IAP Map  
08/10/15  
Day Shift



Page E5

- Dip Site
- Drop Point
- Fire Location
- Incident Command Post
- Mobile Weather Unit
- Repeater
- Staging Area
- Water Source
- Division
- Branch
- Completed Dozer Line
- Completed Line
- Proposed Dozer Line
- Uncontrolled Fire Edge
- PG&E Gas Pipeline



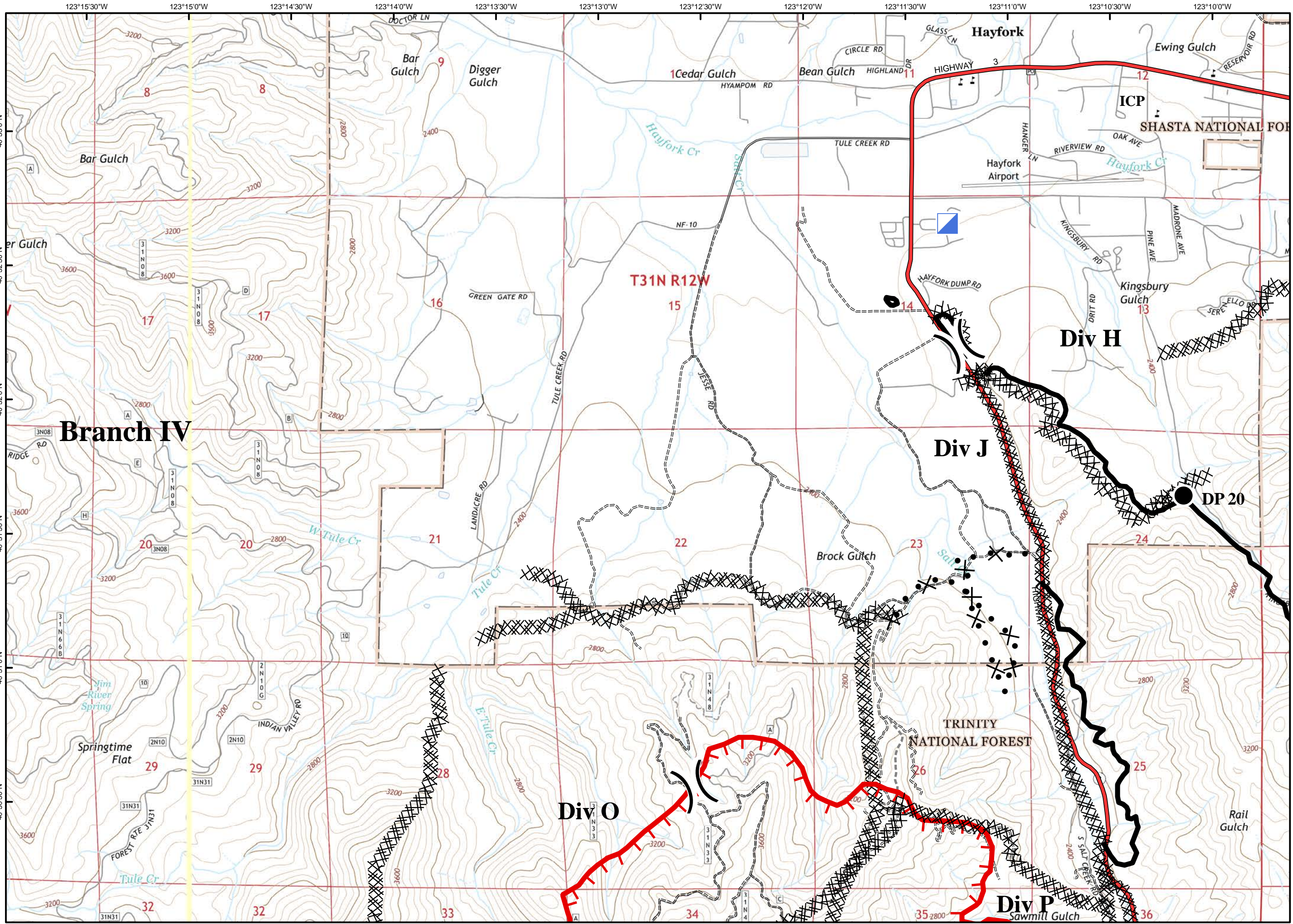
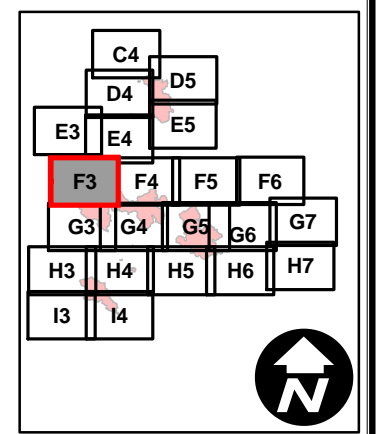
# Fork Complex

SHF-2067  
IAP Map  
08/10/15  
Day Shift

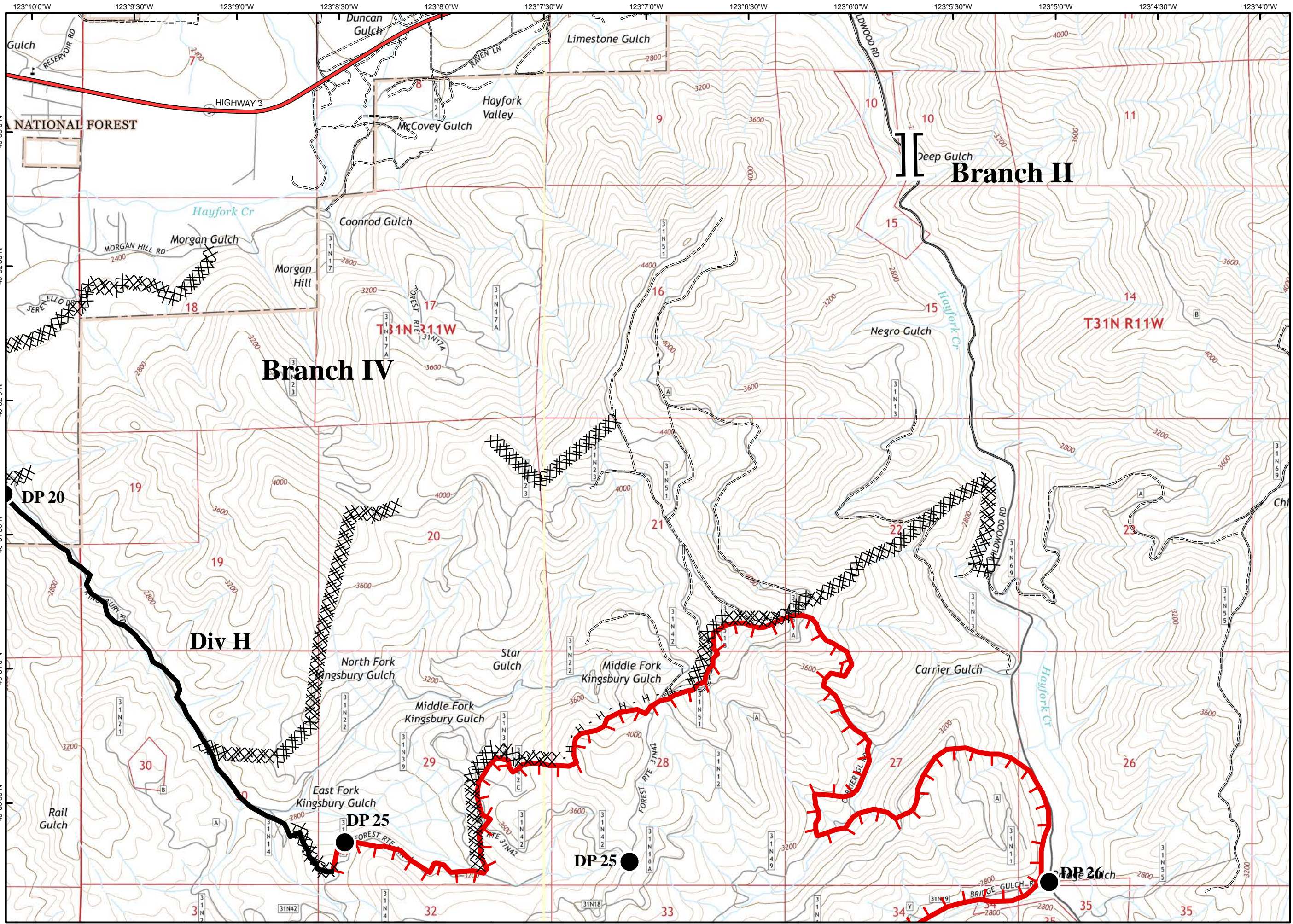


Page F3

- Dip Site
- Drop Point
- Fire Location
- Incident Command Post
- Mobile Weather Unit
- Repeater
- Staging Area
- Water Source
- Division
- Branch
- Completed Dozer Line
- Completed Line
- Proposed Dozer Line
- Uncontrolled Fire Edge
- PG&E Gas Pipeline






















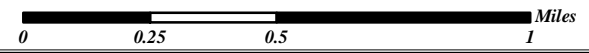
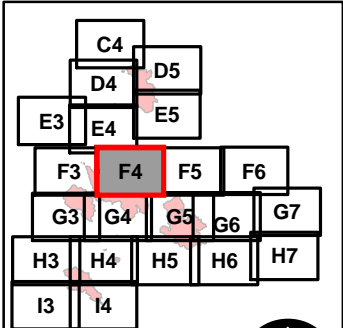
# Fork Complex

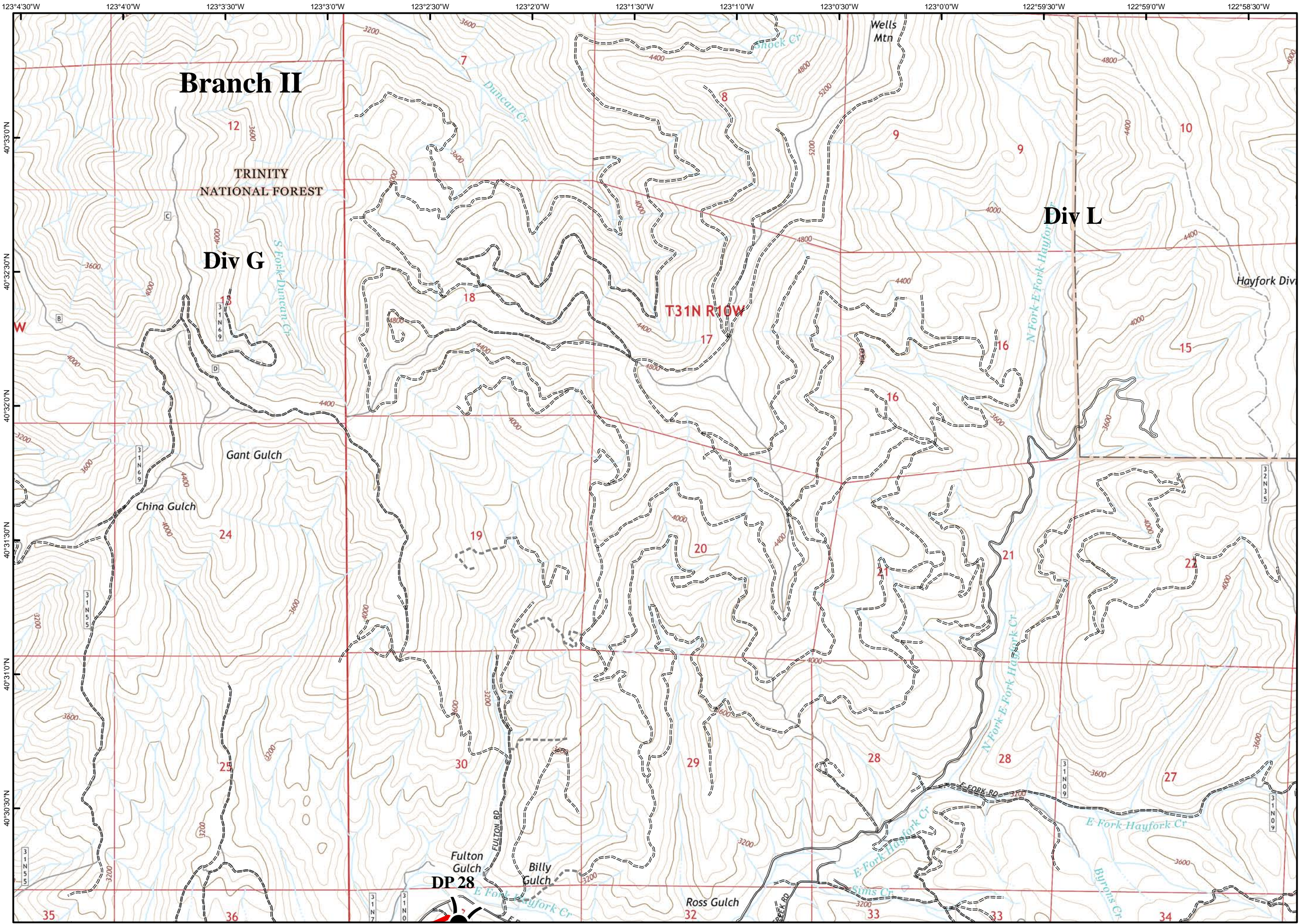
SHF-2067  
IAP Map  
08/10/15  
Day Shift



Page F4

-  Dip Site
-  Drop Point
-  Fire Location
-  Incident Command Post
-  Mobile Weather Unit
-  Repeater
-  Staging Area
-  Water Source
-  Division
-  Branch
-  Completed Dozer Line
-  Completed Line
-  Proposed Dozer Line
-  Uncontrolled Fire Edge
-  PG&E Gas Pipeline




















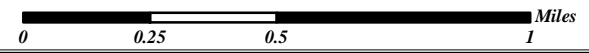
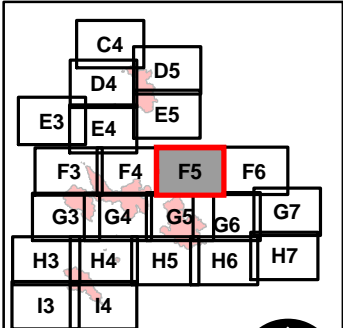
# Fork Complex

SHF-2067  
IAP Map  
08/10/15  
Day Shift



Page F5

-  Dip Site
-  Drop Point
-  Fire Location
-  Incident Command Post
-  Mobile Weather Unit
-  Repeater
-  Staging Area
-  Water Source
-  Division
-  Branch
-  Completed Dozer Line
-  Completed Line
-  Proposed Dozer Line
-  Uncontrolled Fire Edge
-  PG&E Gas Pipeline



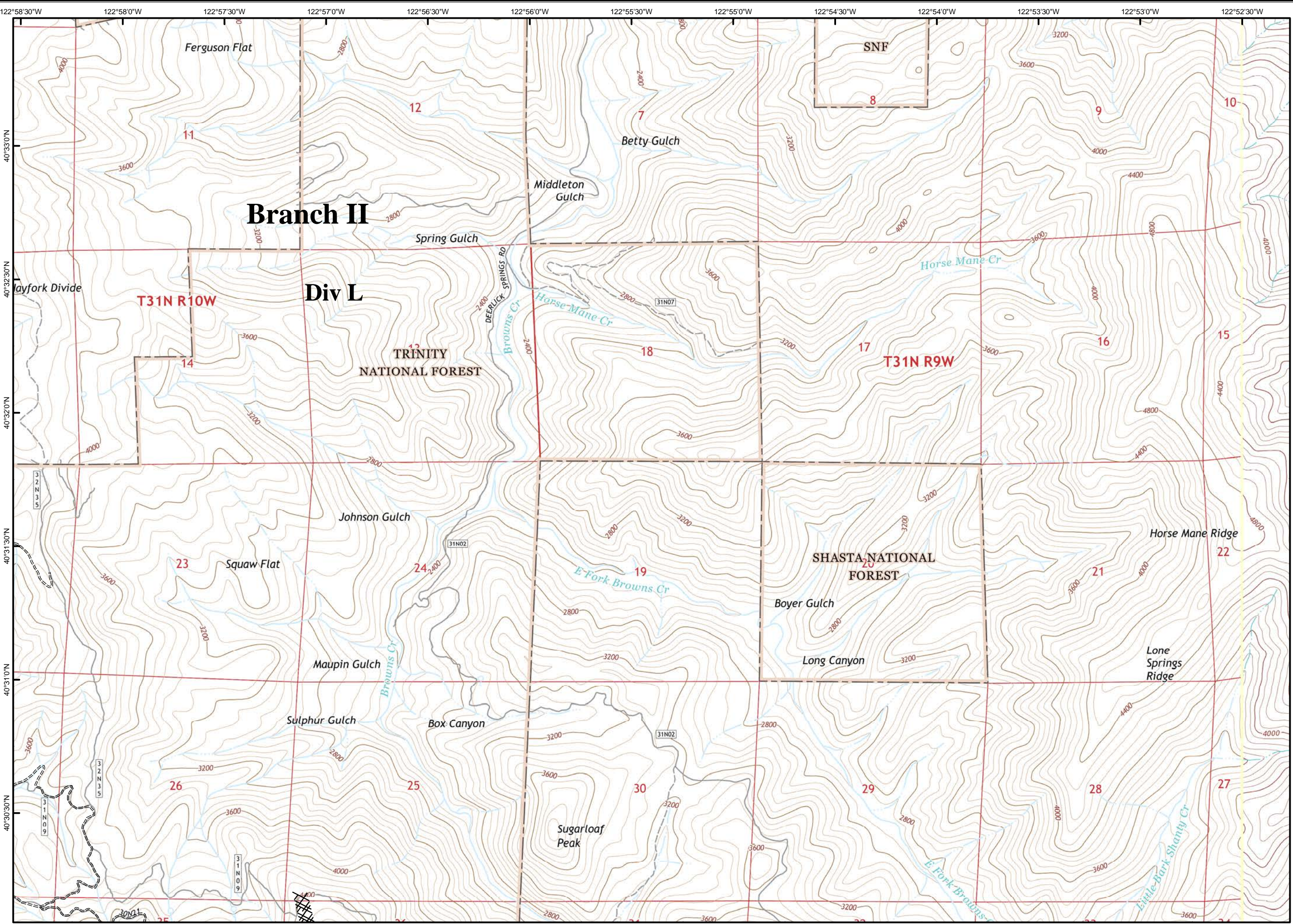
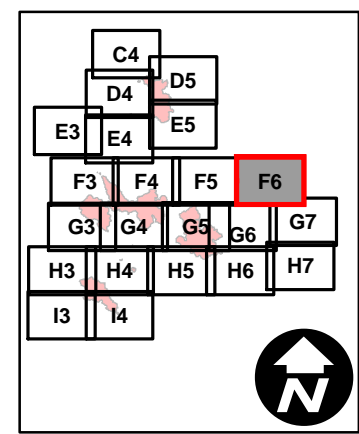
# Fork Complex

SHF-2067  
IAP Map  
08/10/15  
Day Shift



Page F6

- Dip Site
- Drop Point
- Fire Location
- Incident Command Post
- Mobile Weather Unit
- Repeater
- Staging Area
- Water Source
- Division
- Branch
- Completed Dozer Line
- Completed Line
- Proposed Dozer Line
- Uncontrolled Fire Edge
- PG&E Gas Pipeline



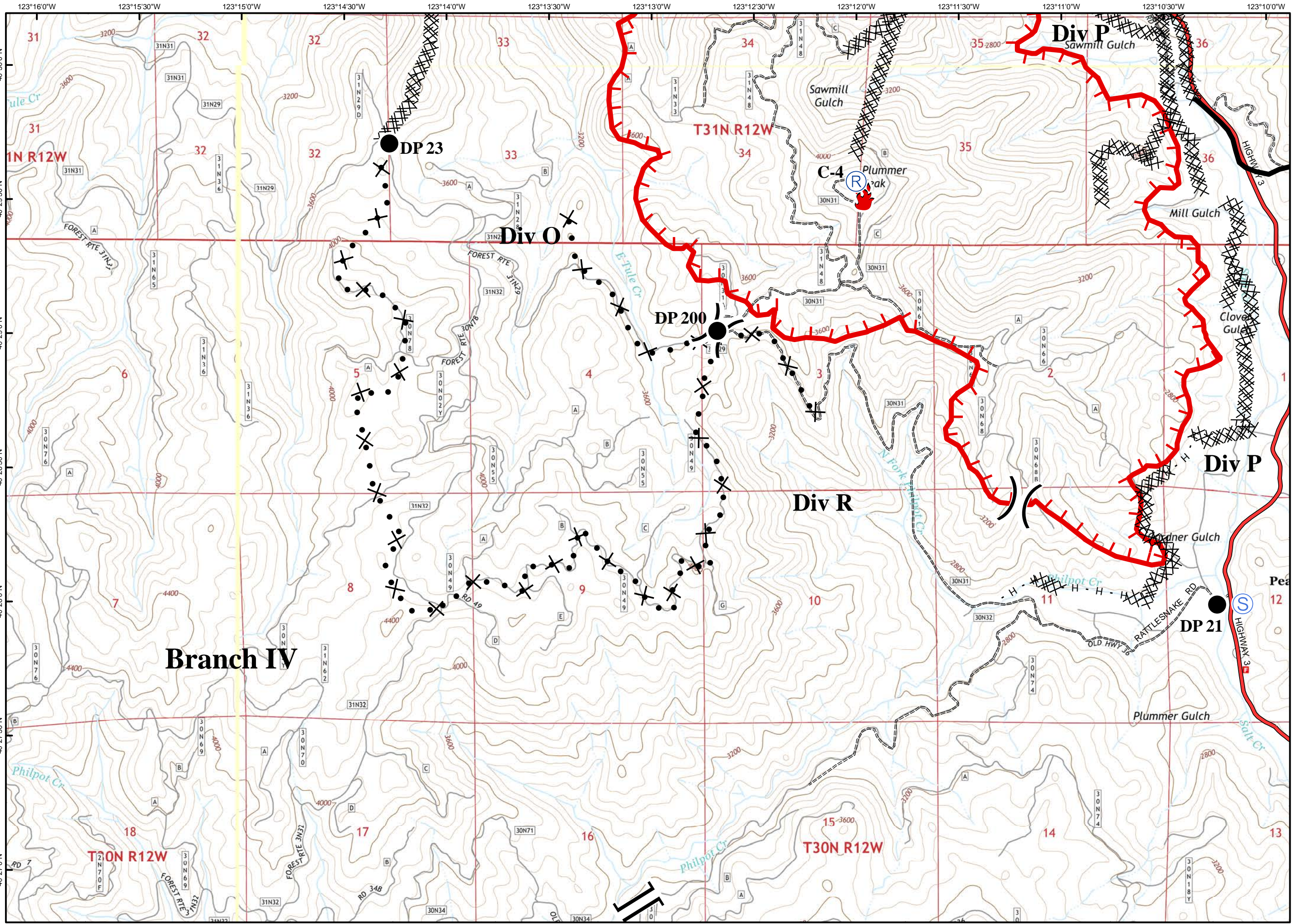
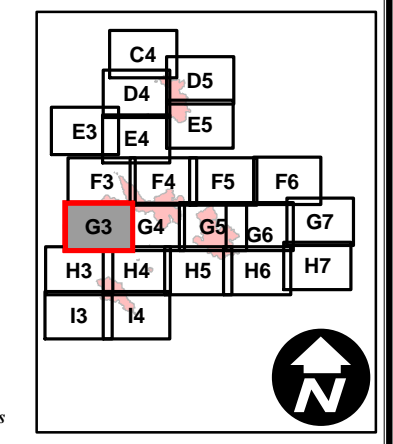
# Fork Complex

SHF-2067  
IAP Map  
08/10/15  
Day Shift



Page G3

- Dip Site
- Drop Point
- Fire Location
- Incident Command Post
- Mobile Weather Unit
- Repeater
- Staging Area
- Water Source
- Division
- Branch
- Completed Dozer Line
- Completed Line
- Proposed Dozer Line
- Uncontrolled Fire Edge
- PG&E Gas Pipeline



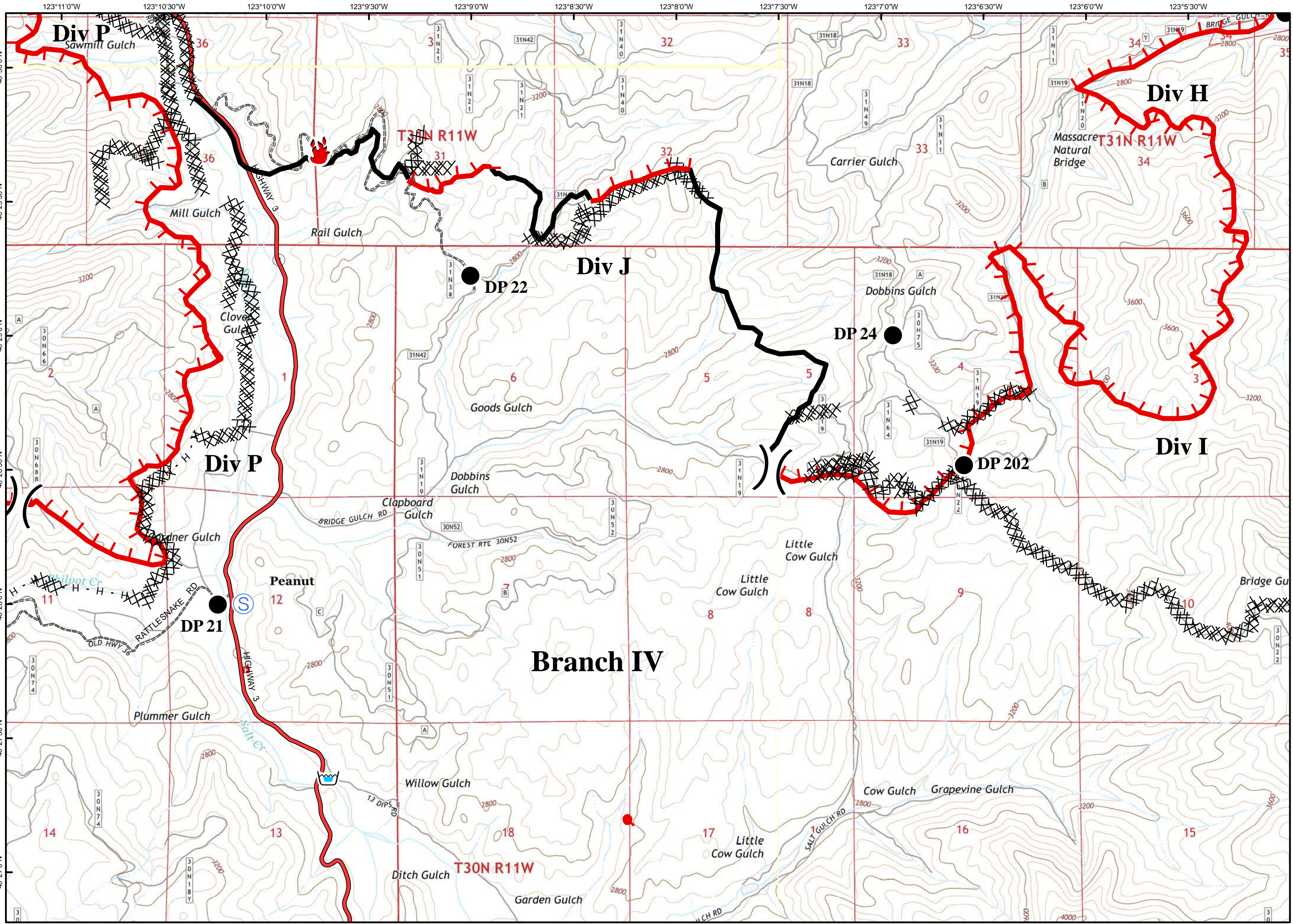
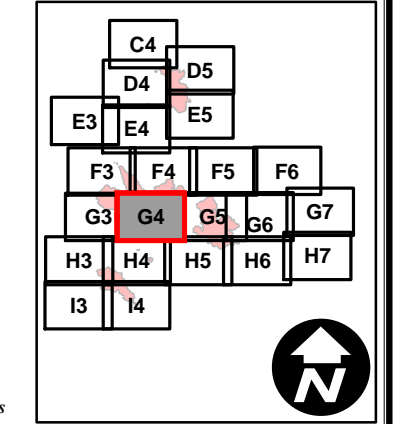
# Fork Complex

SHF-2067  
IAP Map  
08/10/15  
Day Shift



Page G4

- Dip Site
- Drop Point
- Fire Location
- Incident Command Post
- Mobile Weather Unit
- Repeater
- Staging Area
- Water Source
- Division
- Branch
- Completed Dozer Line
- Completed Line
- Proposed Dozer Line
- Uncontrolled Fire Edge
- PG&E Gas Pipeline



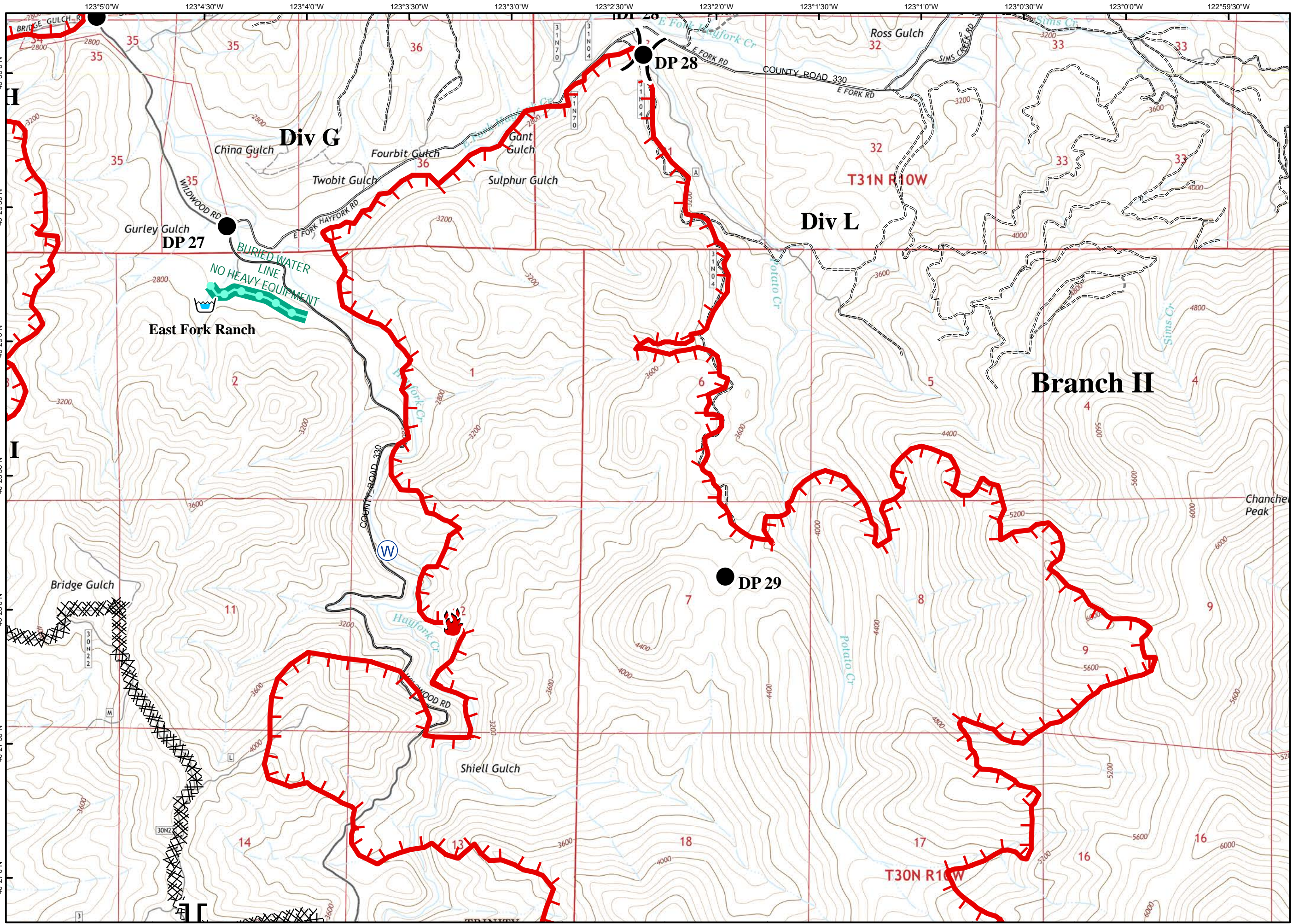
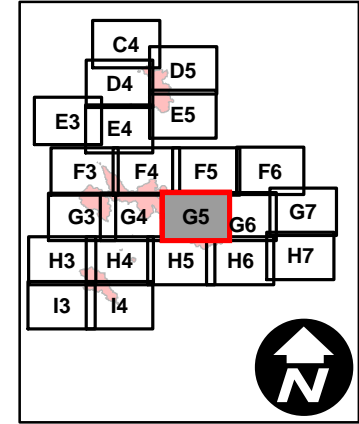
# Fork Complex

SHF-2067  
IAP Map  
08/10/15  
Day Shift



Page G5

- Dip Site
- Drop Point
- Fire Location
- Incident Command Post
- Mobile Weather Unit
- Repeater
- Staging Area
- Water Source
- Division
- Branch
- Completed Dozer Line
- Completed Line
- Proposed Dozer Line
- Uncontrolled Fire Edge
- PG&E Gas Pipeline



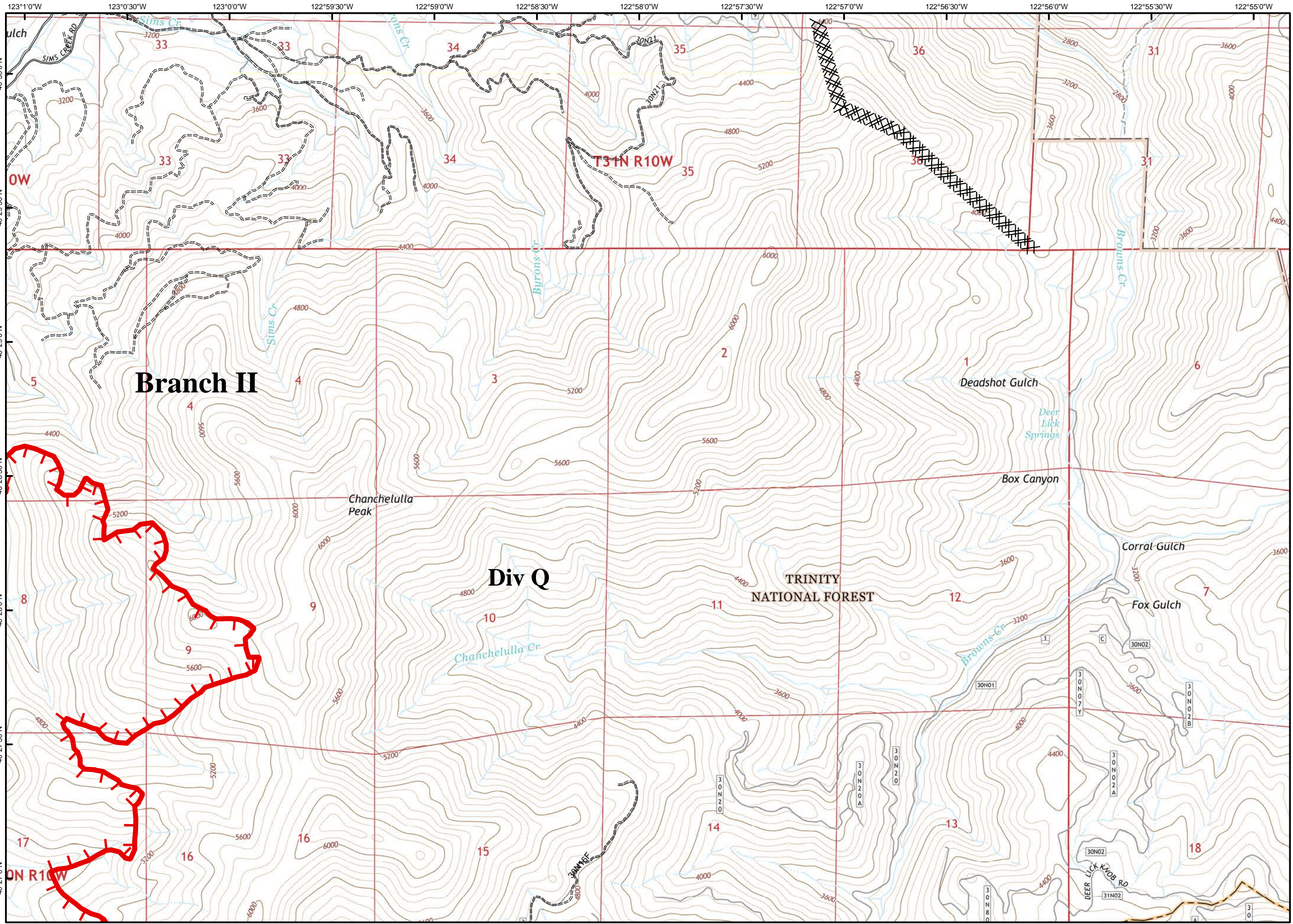
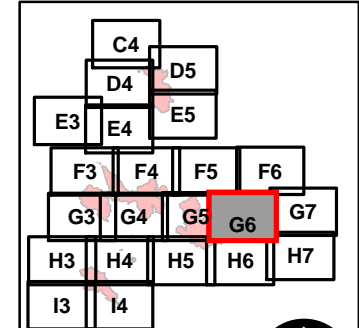
# Fork Complex

SHF-2067  
IAP Map  
08/10/15  
Day Shift



Page G6

- Dip Site
- Drop Point
- Fire Location
- Incident Command Post
- Mobile Weather Unit
- Repeater
- Staging Area
- Water Source
- Division
- Branch
- Completed Dozer Line
- Completed Line
- Proposed Dozer Line
- Uncontrolled Fire Edge
- PG&E Gas Pipeline



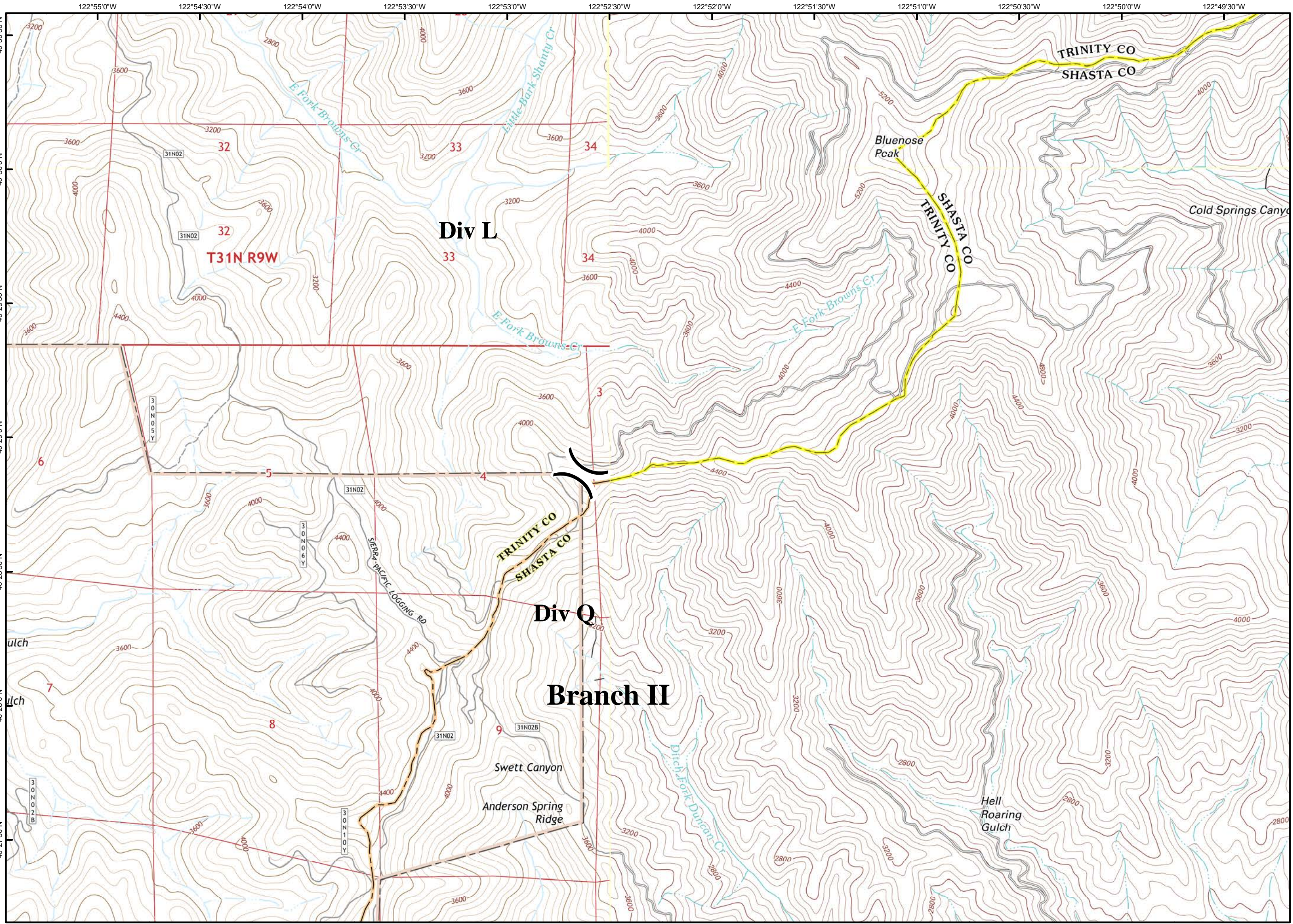
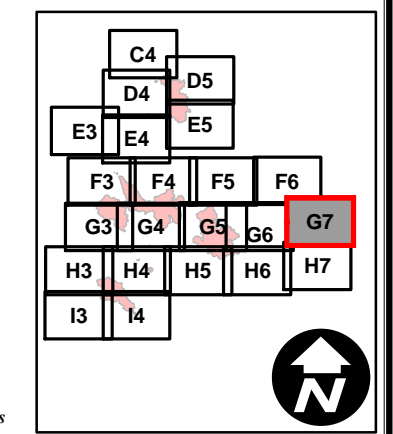
# Fork Complex

SHF-2067  
IAP Map  
08/10/15  
Day Shift



Page G7

- Dip Site
- Drop Point
- Fire Location
- Incident Command Post
- Mobile Weather Unit
- Repeater
- Staging Area
- Water Source
- Division
- Branch
- Completed Dozer Line
- Completed Line
- Proposed Dozer Line
- Uncontrolled Fire Edge
- PG&E Gas Pipeline





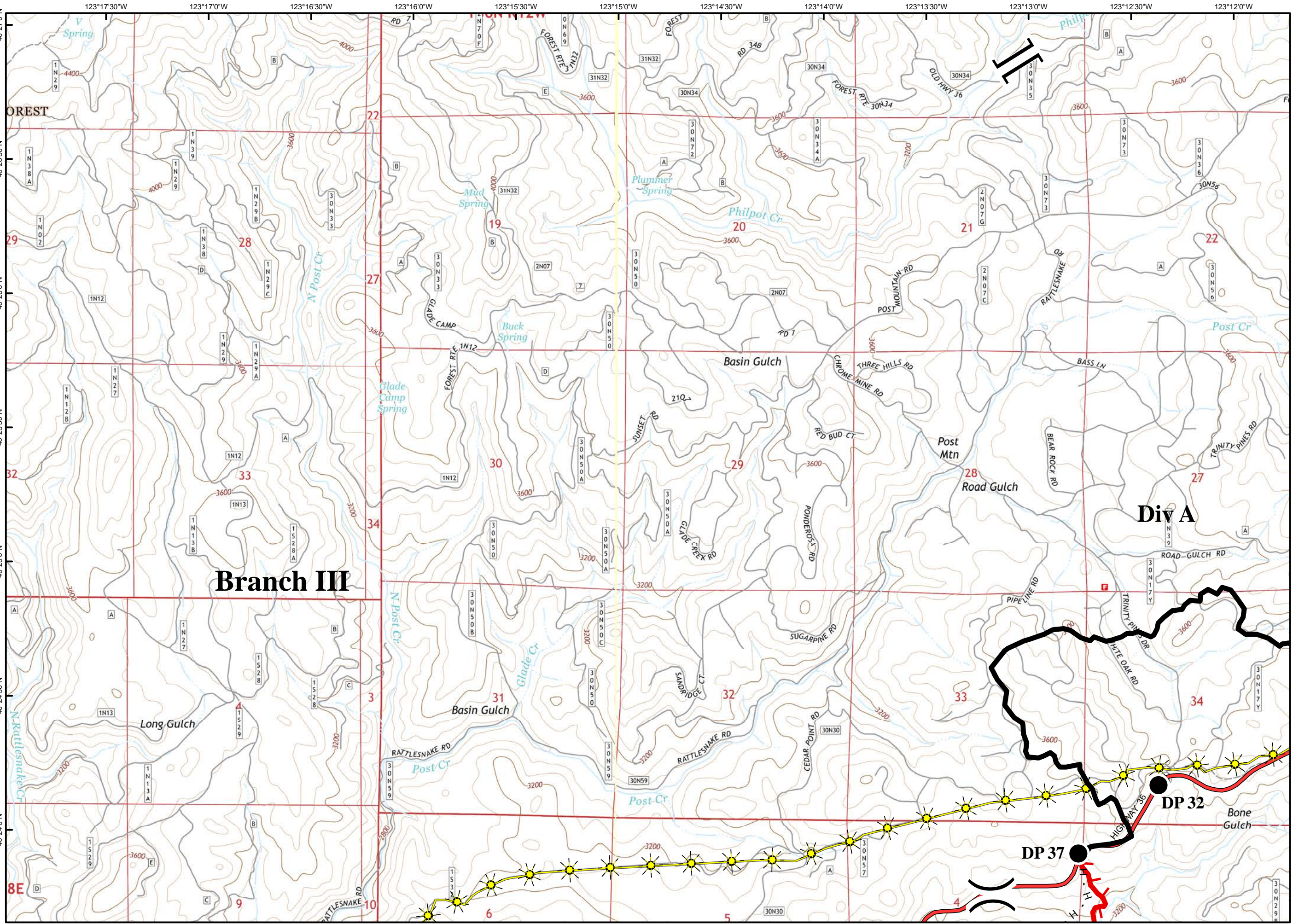
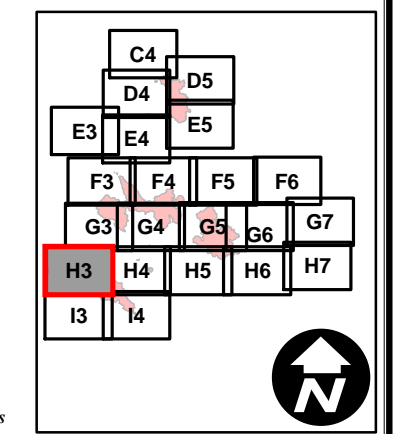
# Fork Complex

SHF-2067  
IAP Map  
08/10/15  
Day Shift



Page H3

- Dip Site
- Drop Point
- Fire Location
- Incident Command Post
- Mobile Weather Unit
- Repeater
- Staging Area
- Water Source
- Division
- Branch
- Completed Dozer Line
- Completed Line
- Proposed Dozer Line
- Uncontrolled Fire Edge
- PG&E Gas Pipeline





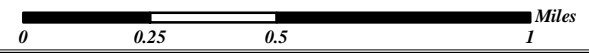
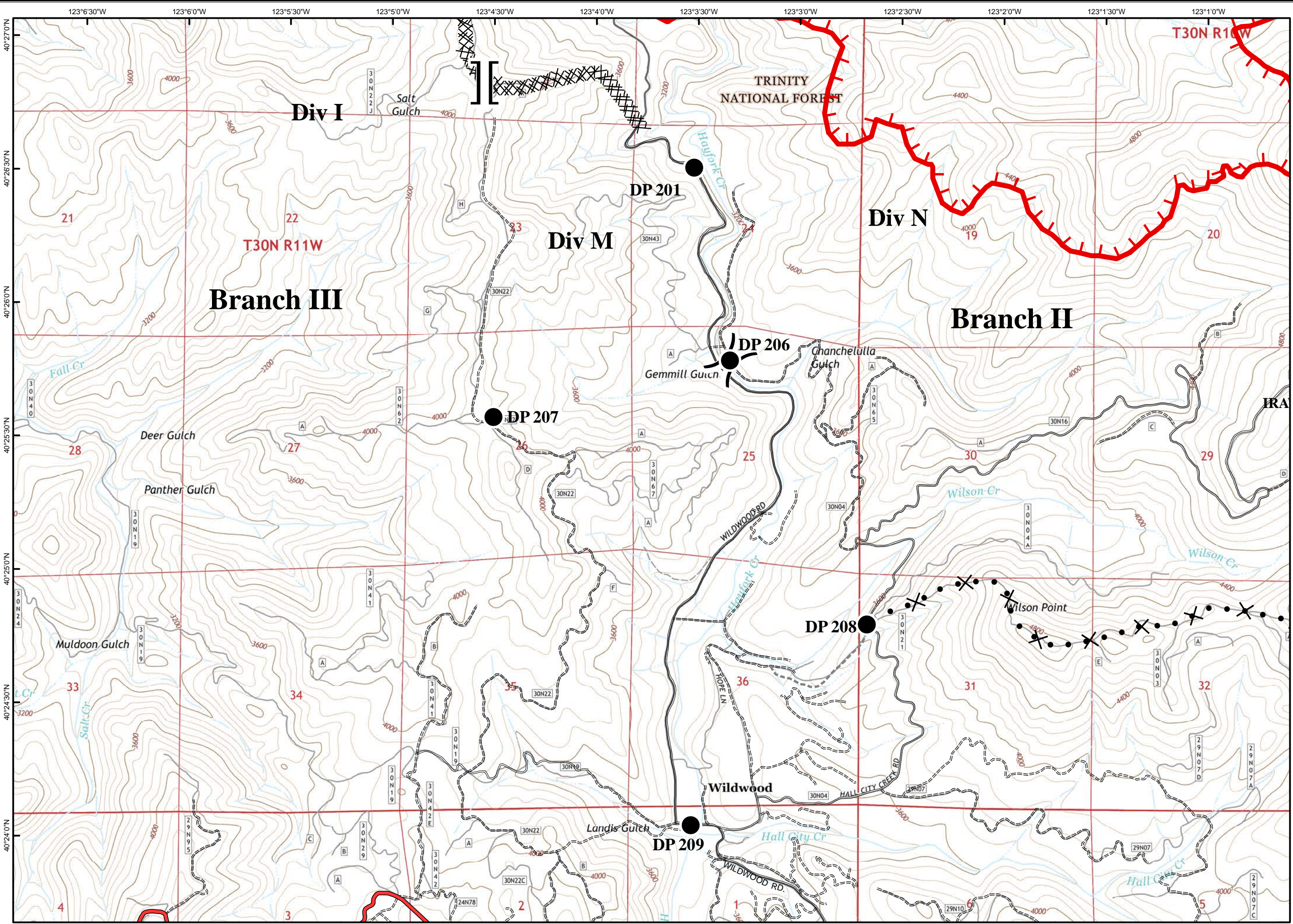
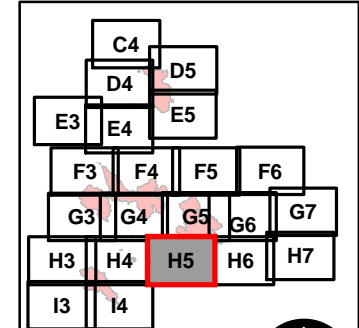
# Fork Complex

SHF-2067  
IAP Map  
08/10/15  
Day Shift



Page H5

- Dip Site
- Drop Point
- Fire Location
- Incident Command Post
- Mobile Weather Unit
- Repeater
- Staging Area
- Water Source
- Division
- Branch
- Completed Dozer Line
- Completed Line
- Proposed Dozer Line
- Uncontrolled Fire Edge
- PG&E Gas Pipeline



# Fork Complex

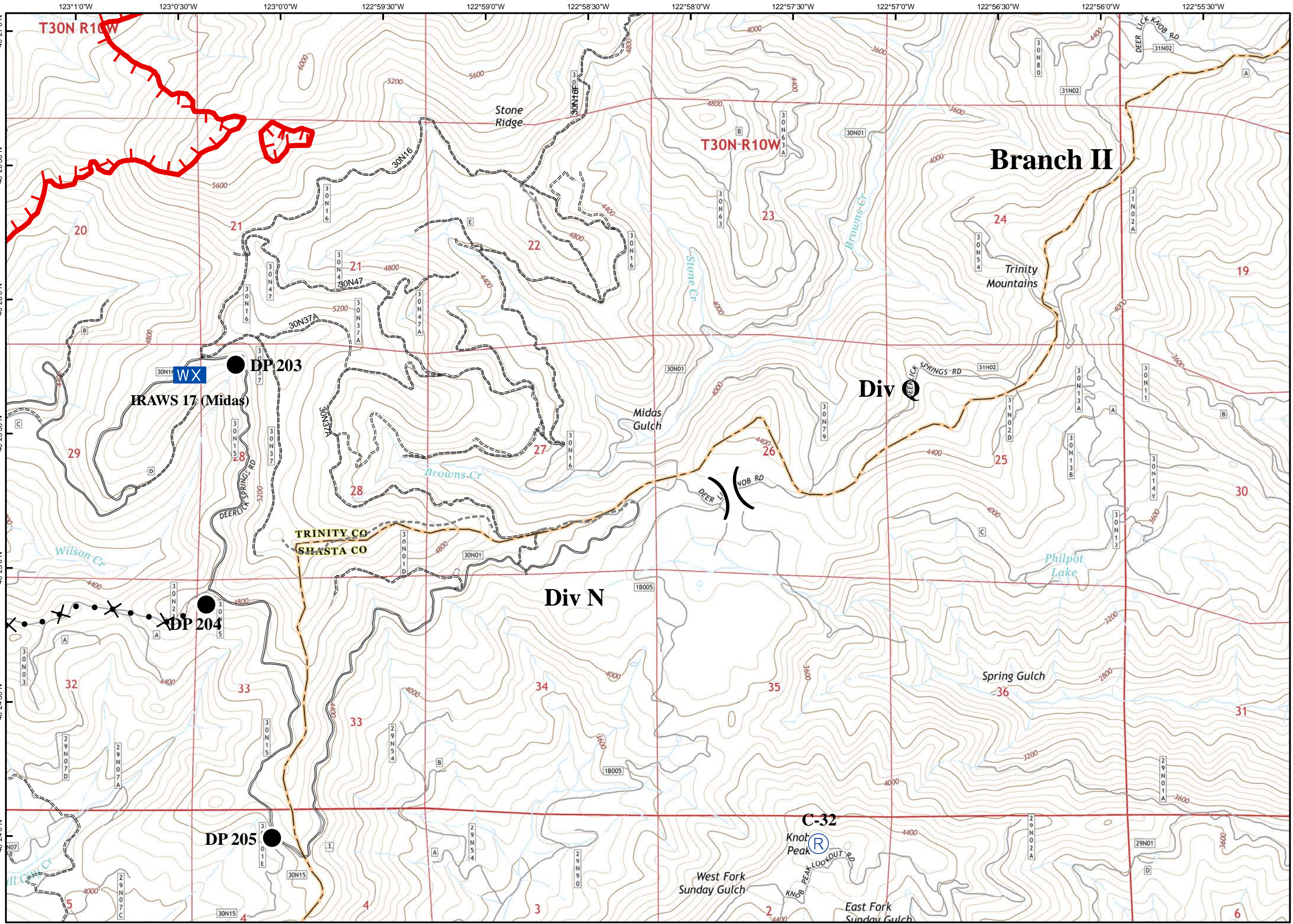
SHF-2067  
IAP Map  
08/10/15  
Day Shift

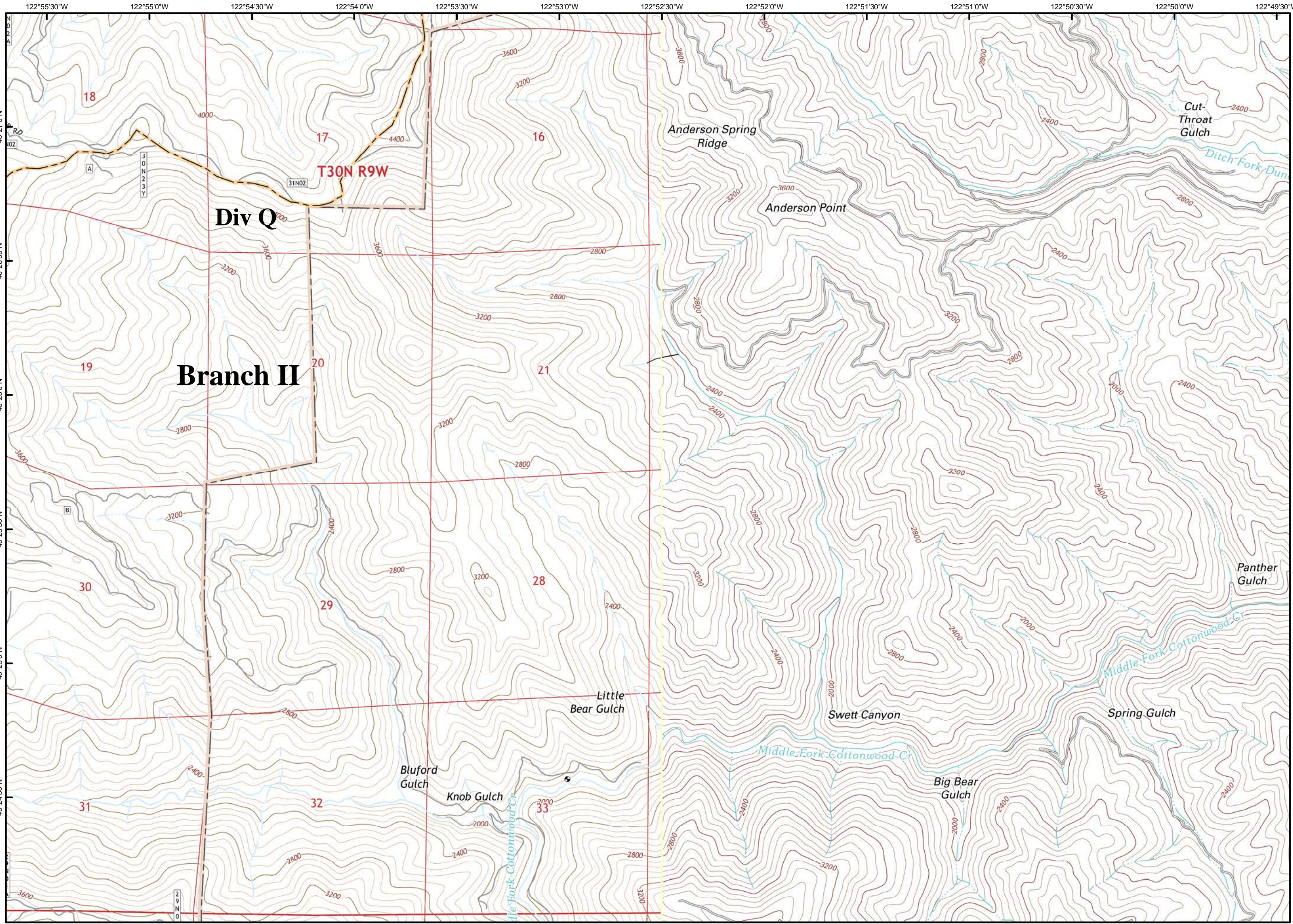


Page H6

- Dip Site
- Drop Point
- Fire Location
- Incident Command Post
- WX Mobile Weather Unit
- Repeater
- Staging Area
- Water Source
- Division
- Branch
- Completed Dozer Line
- Completed Line
- Proposed Dozer Line
- Uncontrolled Fire Edge
- PG&E Gas Pipeline

	C4					
	D4		D5			
E3	E4		E5			
F3	F4	F5	F6			
G3	G4	G5	G6	G7		
H3	H4	H5	H6	H7		
I3	I4					





















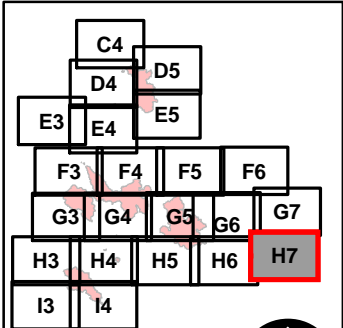
# Fork Complex

**SHF-2067**  
**IAP Map**  
**08/10/15**  
**Day Shift**



**Page H7**

-  Dip Site
-  Drop Point
-  Fire Location
-  Incident Command Post
-  Mobile Weather Unit
-  Repeater
-  Staging Area
-  Water Source
-  Division
-  Branch
-  Completed Dozer Line
-  Completed Line
-  Proposed Dozer Line
-  Uncontrolled Fire Edge
-  PG&E Gas Pipeline



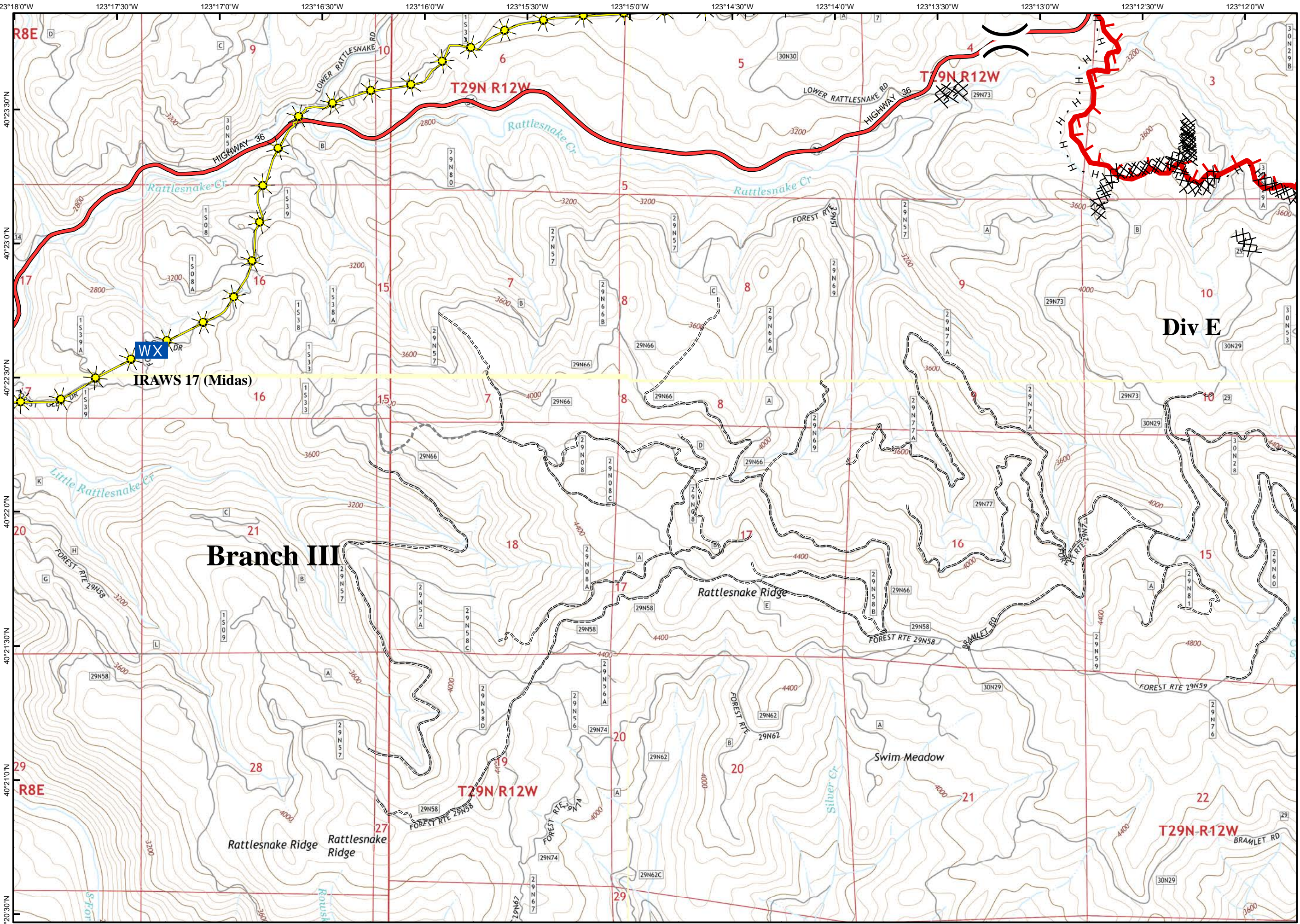
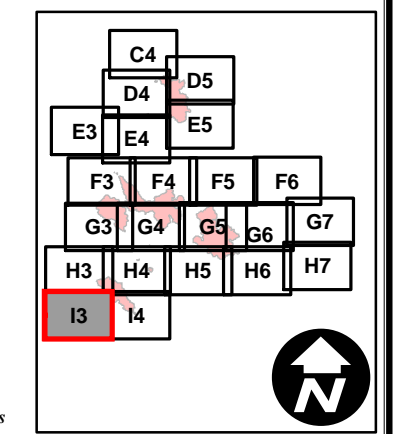
# Fork Complex

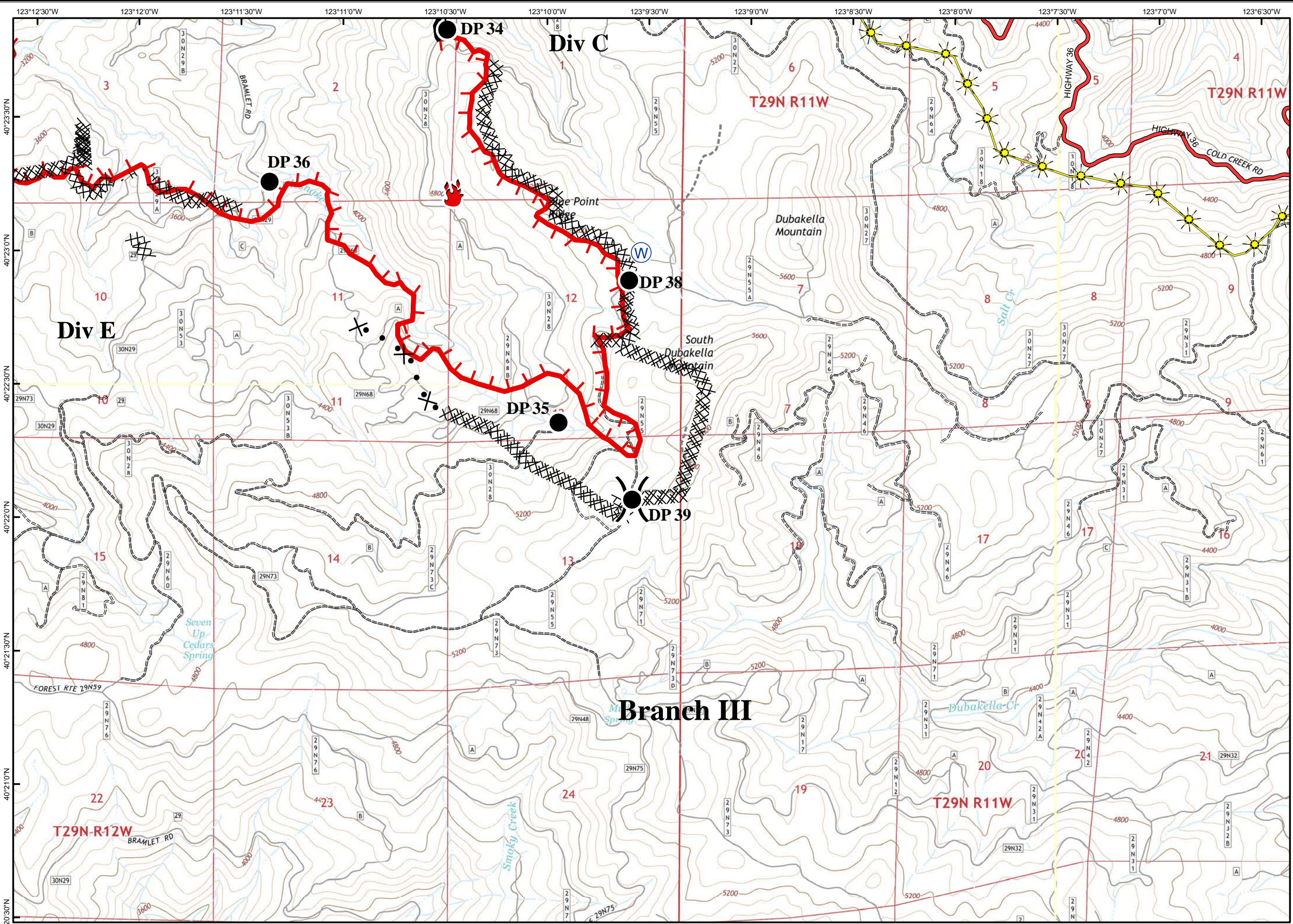
SHF-2067  
IAP Map  
08/10/15  
Day Shift



Page I3

- Dip Site
- Drop Point
- Fire Location
- Incident Command Post
- WX Mobile Weather Unit
- Repeater
- Staging Area
- Water Source
- Division
- Branch
- Completed Dozer Line
- Completed Line
- Proposed Dozer Line
- Uncontrolled Fire Edge
- PG&E Gas Pipeline




















# Fork Complex

SHF-2067  
IAP Map  
08/10/15  
Day Shift



Page I4

-  Dip Site
-  Drop Point
-  Fire Location
-  Incident Command Post
-  Mobile Weather Unit
-  Repeater
-  Staging Area
-  Water Source
-  Division
-  Branch
-  Completed Dozer Line
-  Completed Line
-  Proposed Dozer Line
-  Uncontrolled Fire Edge
-  PG&E Gas Pipeline

