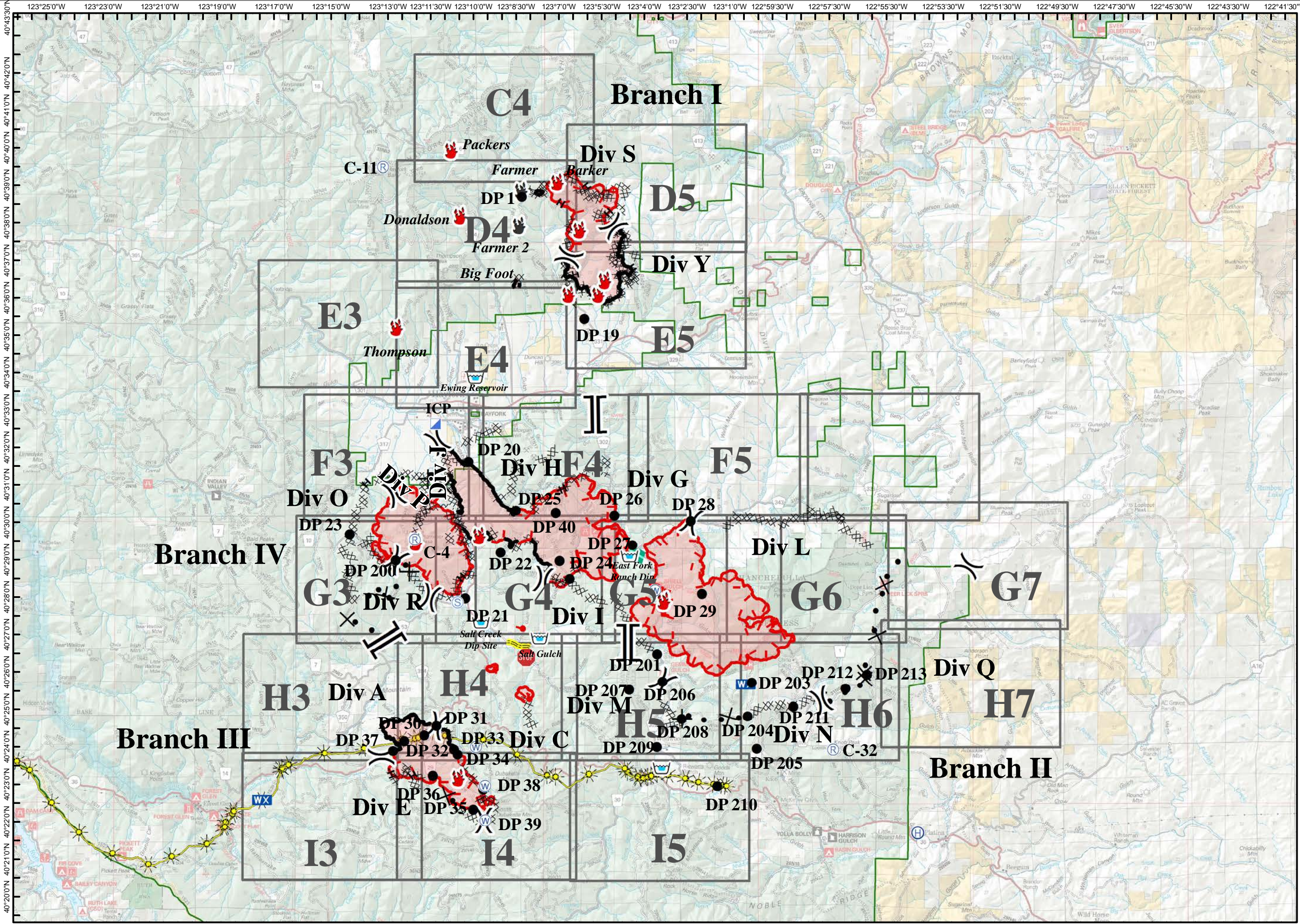


# Fork Complex

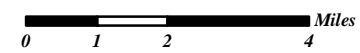
SHF-2067  
IAP Map  
08/11/15  
Day Shift



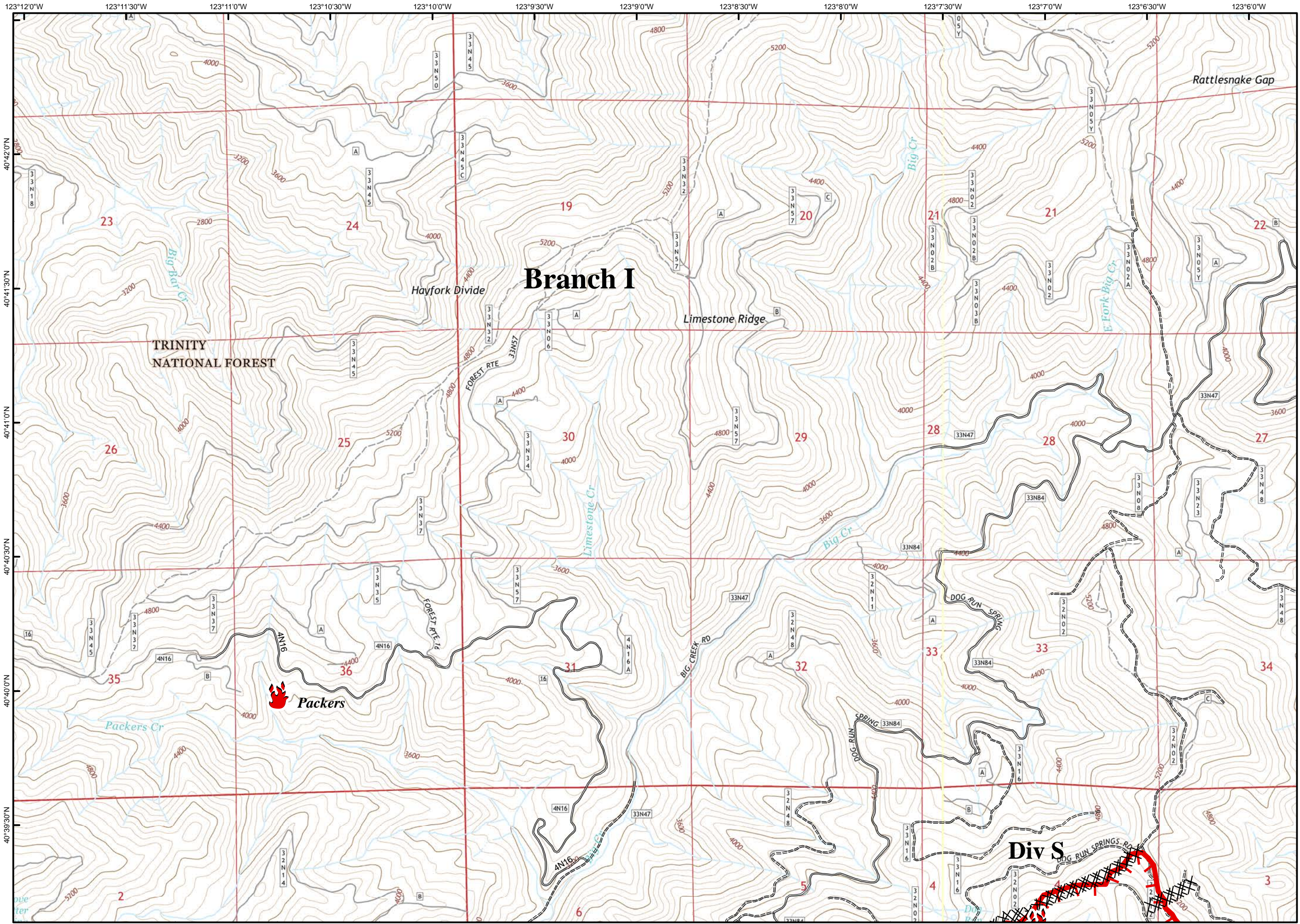
- Dip Site
- Drop Point
- Fire Location
- Helispot
- Incident Command Post
- Mobile Weather Unit
- Repeater
- Staging Area
- Water Source
- Division
- Branch
- Completed Dozer Line
- Completed Line
- Proposed Dozer Line
- Uncontrolled Fire Edge
- PG&E Gas Pipeline



\* Perimeter data derived from IR on 8/9 @2318 and field validation on 8/10 @2200























# Fork Complex

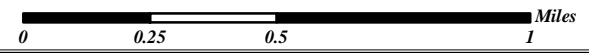
**SHF-2067**  
**IAP Map**  
**08/11/15**  
**Day Shift**



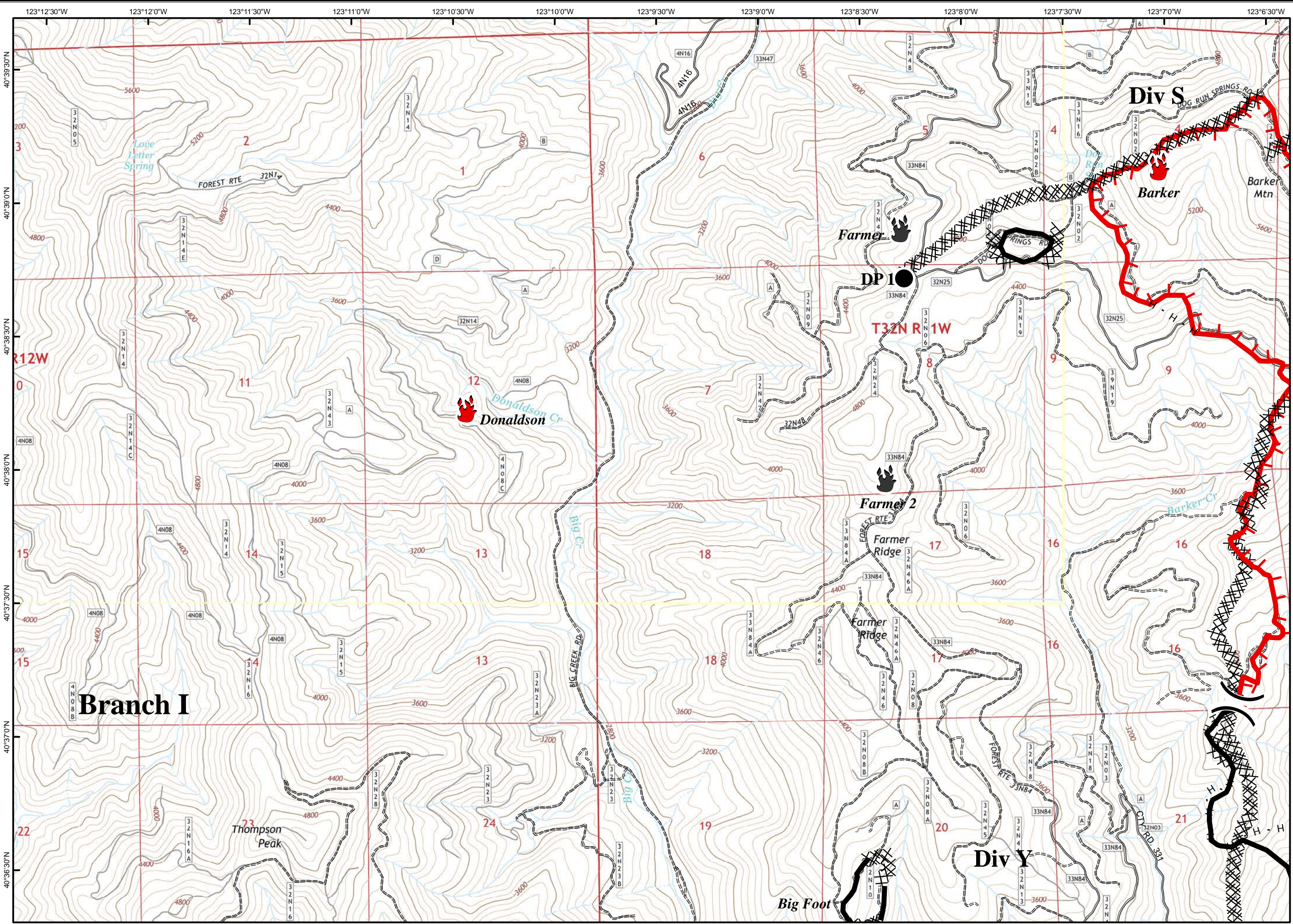
**Page C4**

-  Dip Site
-  Drop Point
-  Fire Location
-  Helispot
-  Incident Command Post
-  Mobile Weather Unit
-  Repeater
-  Staging Area
-  Water Source
-  Division
-  Branch
-  Completed Dozer Line
-  Completed Line
-  Proposed Dozer Line
-  Uncontrolled Fire Edge
-  PG&E Gas Pipeline

|    |    |    |    |    |
|----|----|----|----|----|
|    |    | C4 |    |    |
|    | D4 |    | D5 |    |
| E3 | E4 |    | E5 |    |
| F3 | F4 | F5 | F6 |    |
| G3 | G4 | G5 | G6 | G7 |
| H3 | H4 | H5 | H6 | H7 |
| I3 | I4 | I5 |    |    |























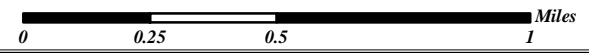
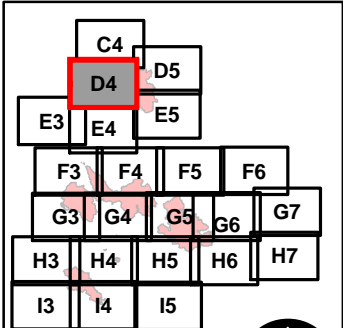
# Fork Complex

**SHF-2067**  
**IAP Map**  
**08/11/15**  
**Day Shift**



**Page D4**

-  Dip Site
-  Drop Point
-  Fire Location
-  Helispot
-  Incident Command Post
-  Mobile Weather Unit
-  Repeater
-  Staging Area
-  Water Source
-  Division
-  Branch
-  Completed Dozer Line
-  Completed Line
-  Proposed Dozer Line
-  Uncontrolled Fire Edge
-  PG&E Gas Pipeline





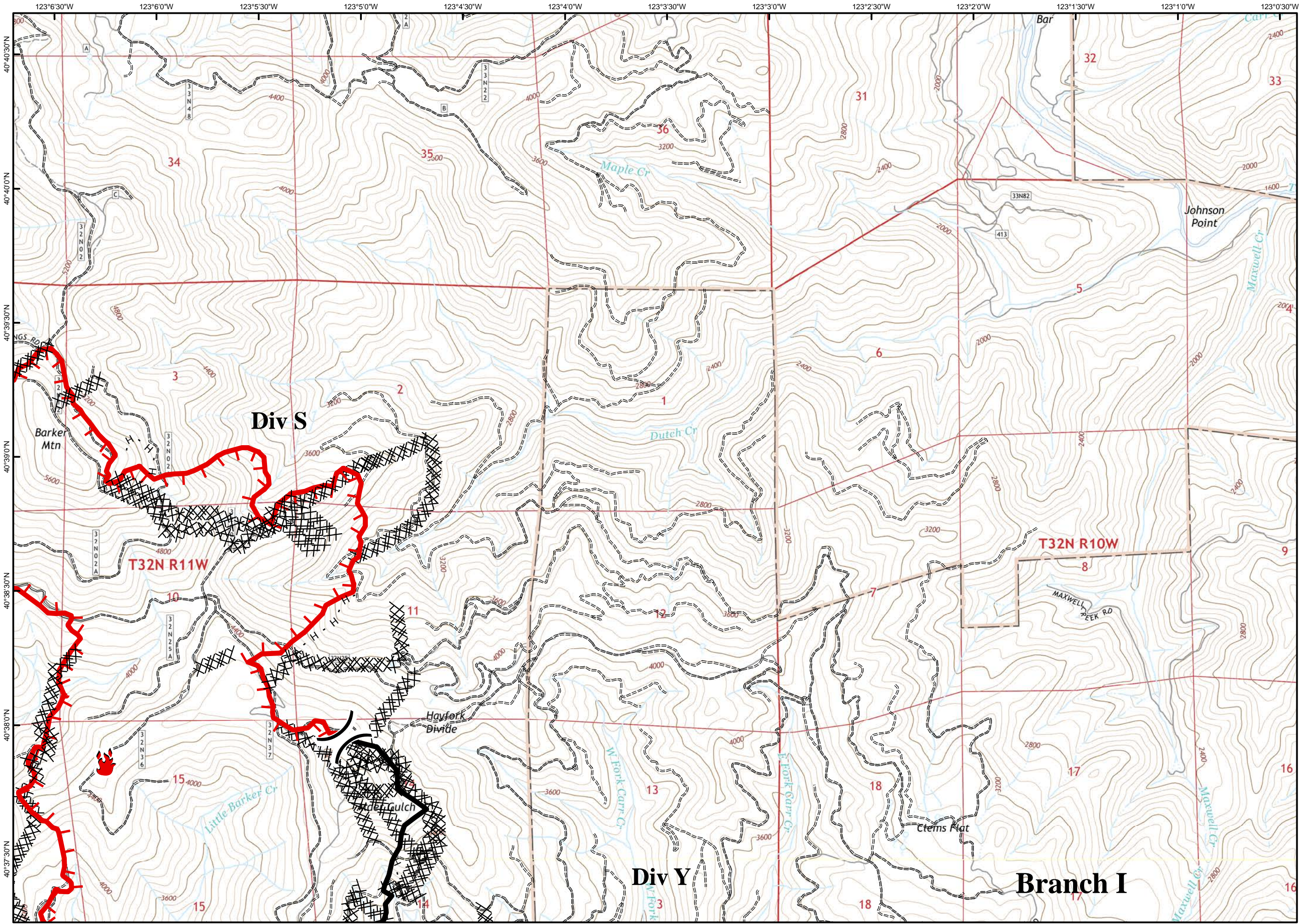
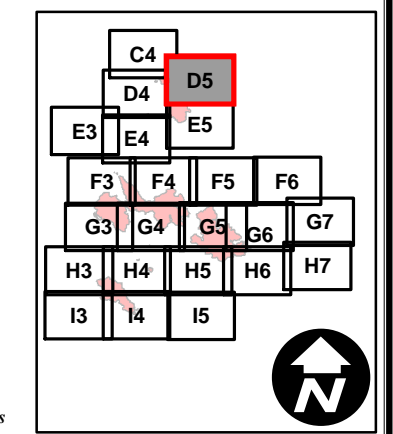
# Fork Complex

SHF-2067  
IAP Map  
08/11/15  
Day Shift



Page D5

- Dip Site
- Drop Point
- Fire Location
- Helispot
- Incident Command Post
- Mobile Weather Unit
- Repeater
- Staging Area
- Water Source
- Division
- Branch
- Completed Dozer Line
- Completed Line
- Proposed Dozer Line
- Uncontrolled Fire Edge
- PG&E Gas Pipeline





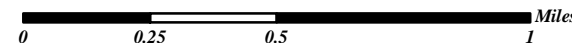
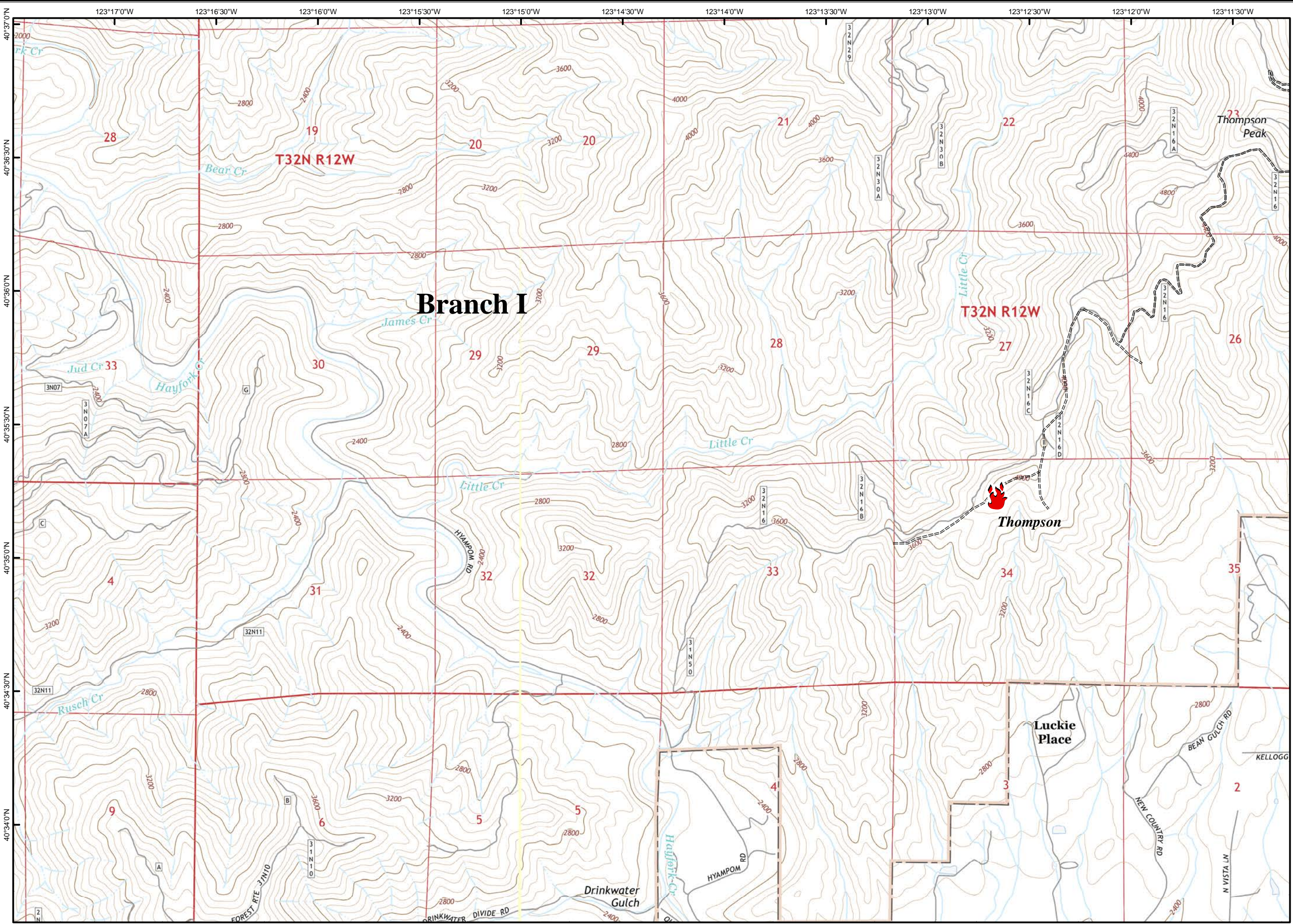
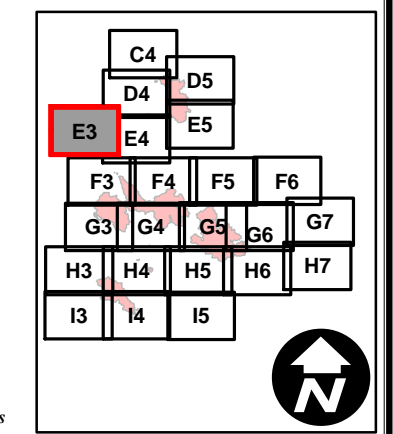
# Fork Complex

SHF-2067  
IAP Map  
08/11/15  
Day Shift

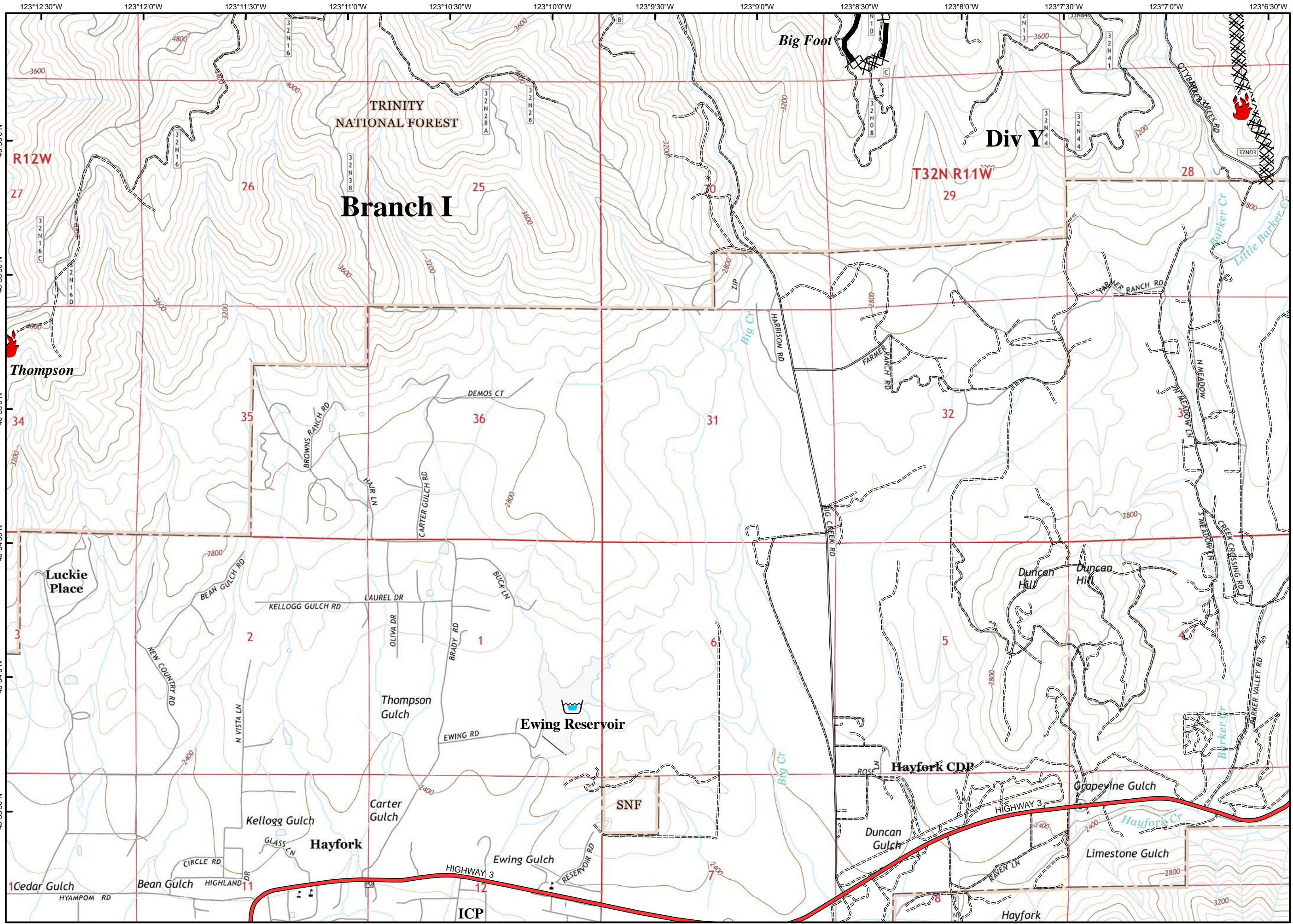


Page E3

- Dip Site
- Drop Point
- Fire Location
- Helispot
- Incident Command Post
- Mobile Weather Unit
- Repeater
- Staging Area
- Water Source
- Division
- Branch
- Completed Dozer Line
- Completed Line
- Proposed Dozer Line
- Uncontrolled Fire Edge
- PG&E Gas Pipeline







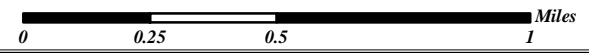
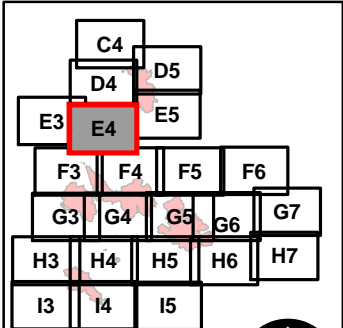
# Fork Complex

**SHF-2067**  
**IAP Map**  
**08/11/15**  
**Day Shift**



Page E4

- Dip Site
- Drop Point
- Fire Location
- Helispot
- Incident Command Post
- Mobile Weather Unit
- Repeater
- Staging Area
- Water Source
- Division
- Branch
- Completed Dozer Line
- Completed Line
- Proposed Dozer Line
- Uncontrolled Fire Edge
- PG&E Gas Pipeline





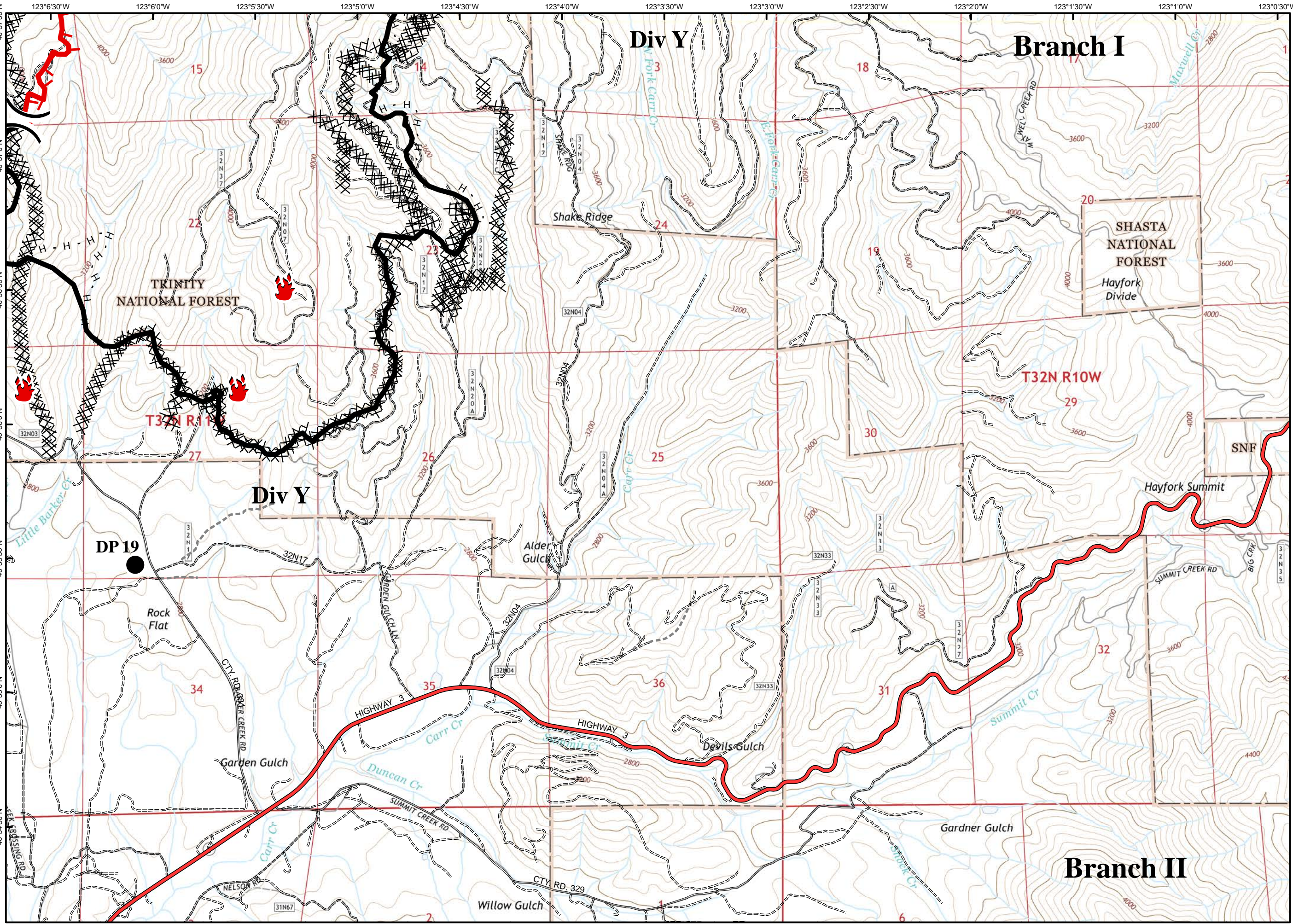
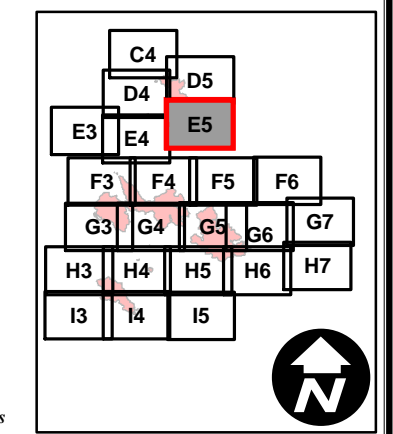
# Fork Complex

SHF-2067  
IAP Map  
08/11/15  
Day Shift

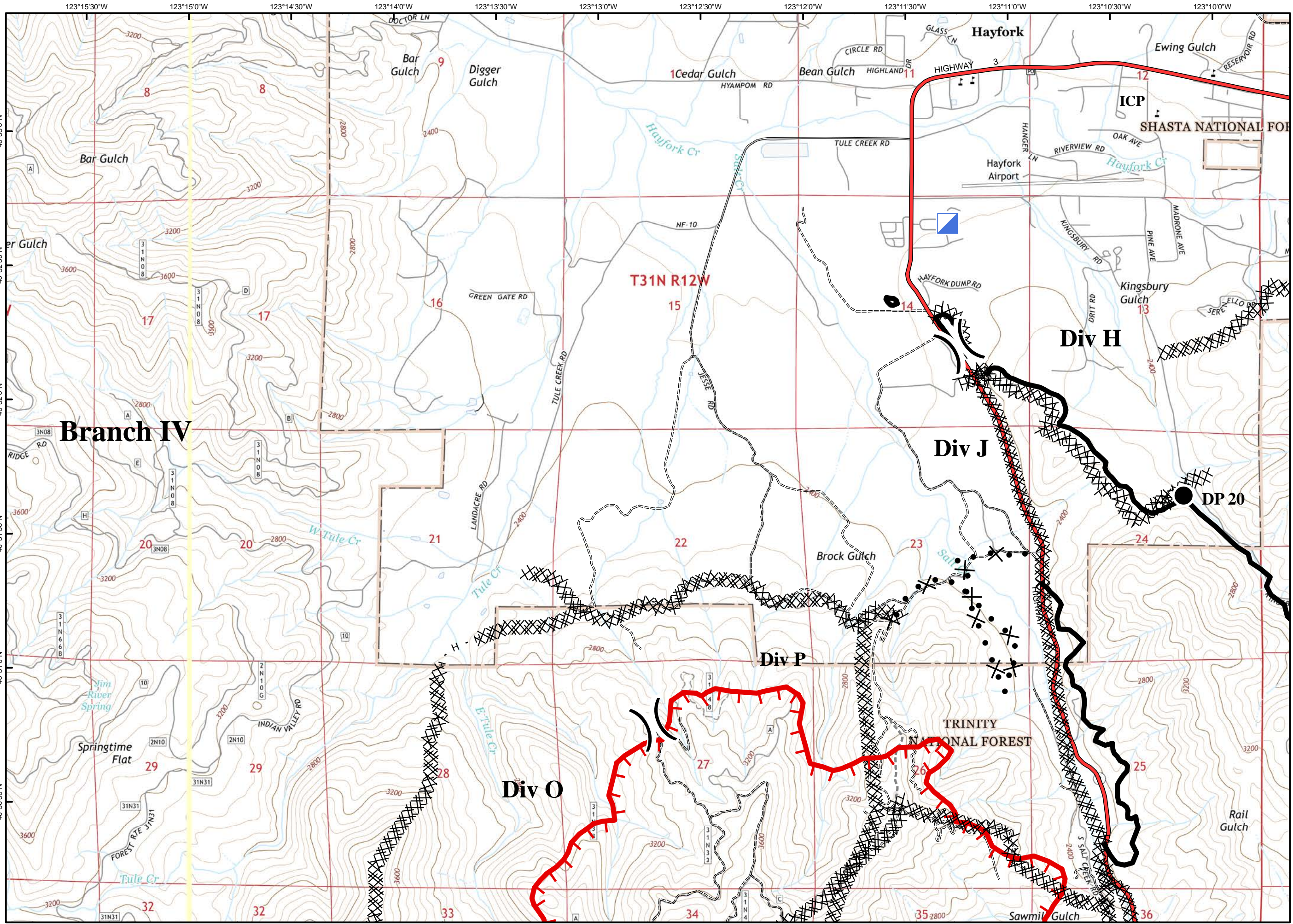


Page E5

- Dip Site
- Drop Point
- Fire Location
- Helispot
- Incident Command Post
- Mobile Weather Unit
- Repeater
- Staging Area
- Water Source
- Division
- Branch
- Completed Dozer Line
- Completed Line
- Proposed Dozer Line
- Uncontrolled Fire Edge
- PG&E Gas Pipeline







# Fork Complex

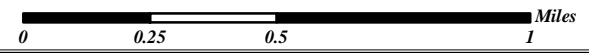
**SHF-2067**  
**IAP Map**  
**08/11/15**  
**Day Shift**



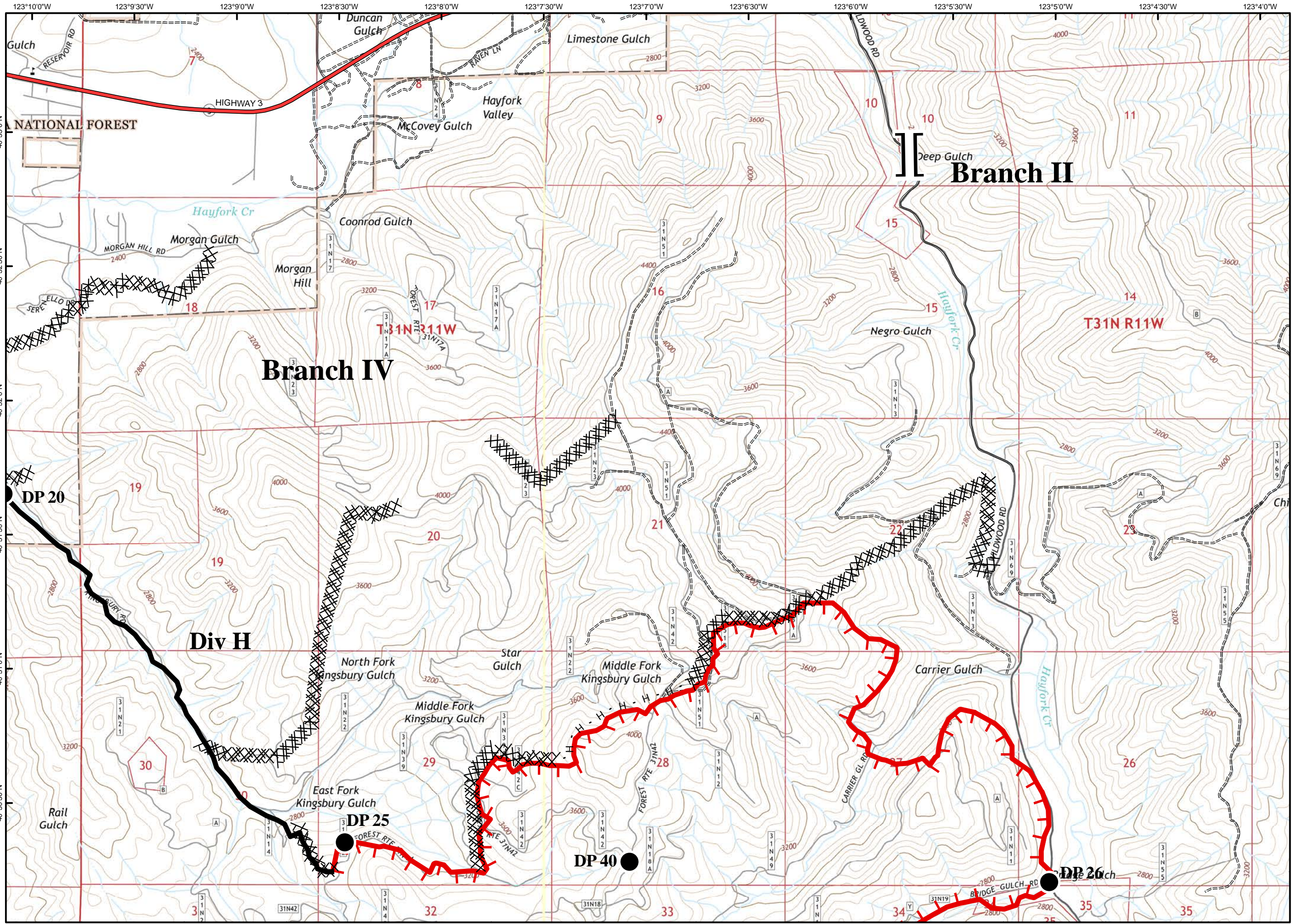
**Page F3**

- Dip Site
- Drop Point
- Fire Location
- Helispot
- Incident Command Post
- Mobile Weather Unit
- Repeater
- Staging Area
- Water Source
- Division
- Branch
- Completed Dozer Line
- Completed Line
- Proposed Dozer Line
- Uncontrolled Fire Edge
- PG&E Gas Pipeline

|    |           |    |    |    |    |  |
|----|-----------|----|----|----|----|--|
|    |           | C4 |    |    |    |  |
|    |           | D4 |    | D5 |    |  |
| E3 | E4        |    | E5 |    |    |  |
|    | <b>F3</b> | F4 | F5 | F6 |    |  |
|    | G3        | G4 | G5 | G6 | G7 |  |
| H3 | H4        | H5 | H6 | H7 |    |  |
| I3 | I4        | I5 |    |    |    |  |























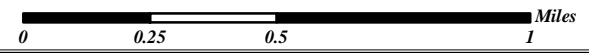
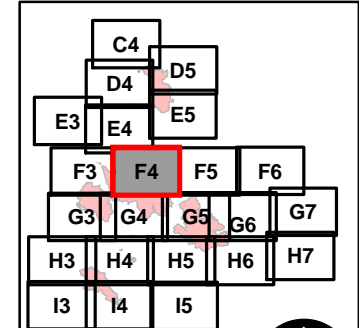
# Fork Complex

SHF-2067  
IAP Map  
08/11/15  
Day Shift

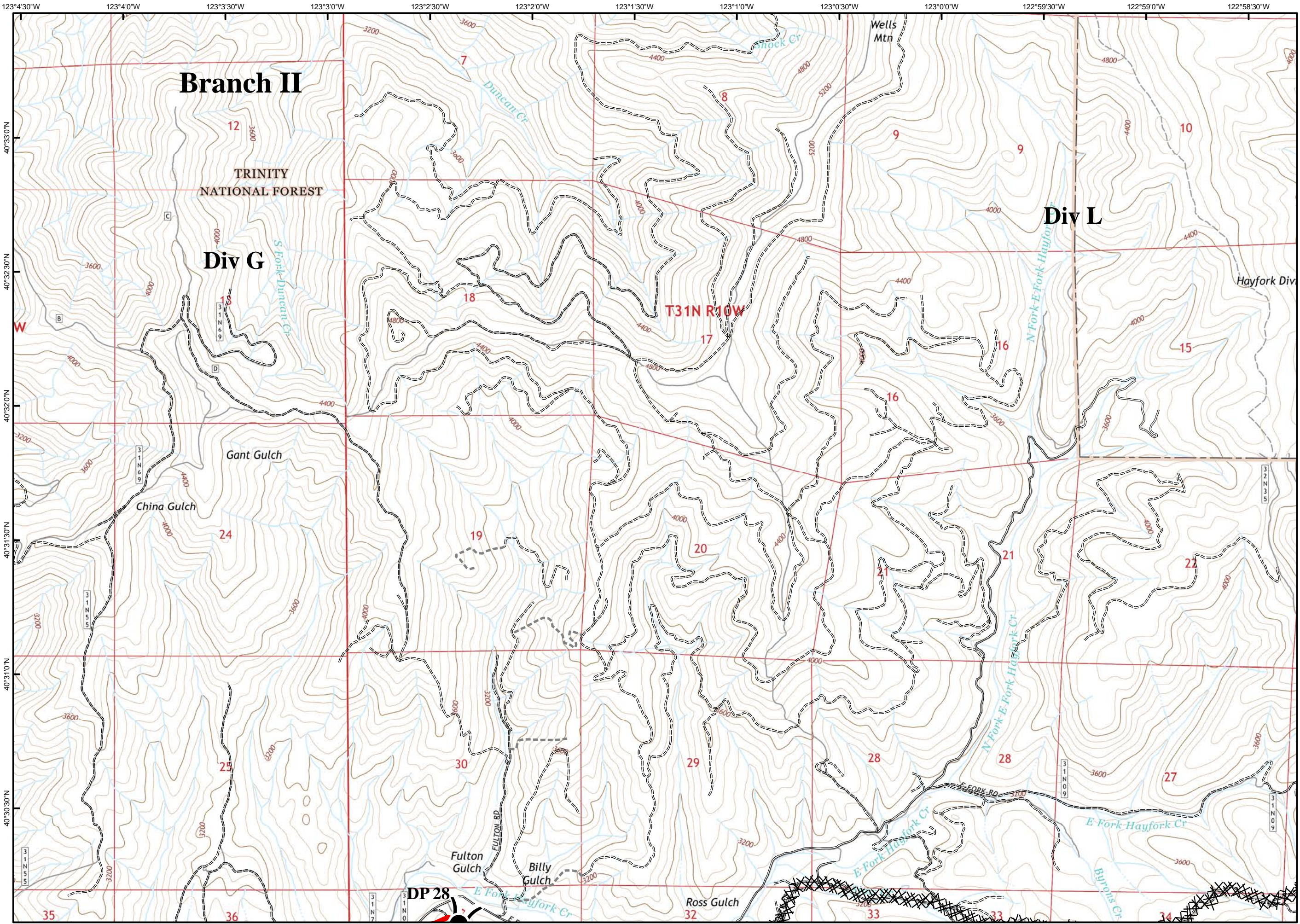


Page F4

-  Dip Site
-  Drop Point
-  Fire Location
-  Helispot
-  Incident Command Post
-  Mobile Weather Unit
-  Repeater
-  Staging Area
-  Water Source
-  Division
-  Branch
-  Completed Dozer Line
-  Completed Line
-  Proposed Dozer Line
-  Uncontrolled Fire Edge
-  PG&E Gas Pipeline























# Fork Complex

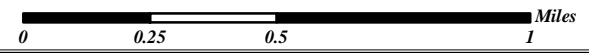
**SHF-2067**  
**IAP Map**  
**08/11/15**  
**Day Shift**



**Page F5**

-  Dip Site
-  Drop Point
-  Fire Location
-  Helispot
-  Incident Command Post
-  Mobile Weather Unit
-  Repeater
-  Staging Area
-  Water Source
-  Division
-  Branch
-  Completed Dozer Line
-  Completed Line
-  Proposed Dozer Line
-  Uncontrolled Fire Edge
-  PG&E Gas Pipeline

|    |    |    |    |    |  |  |
|----|----|----|----|----|--|--|
|    |    | C4 |    |    |  |  |
|    |    | D4 |    | D5 |  |  |
| E3 | E4 |    | E5 |    |  |  |
| F3 | F4 | F5 | F6 |    |  |  |
| G3 | G4 | G5 | G6 | G7 |  |  |
| H3 | H4 | H5 | H6 | H7 |  |  |
| I3 | I4 | I5 |    |    |  |  |





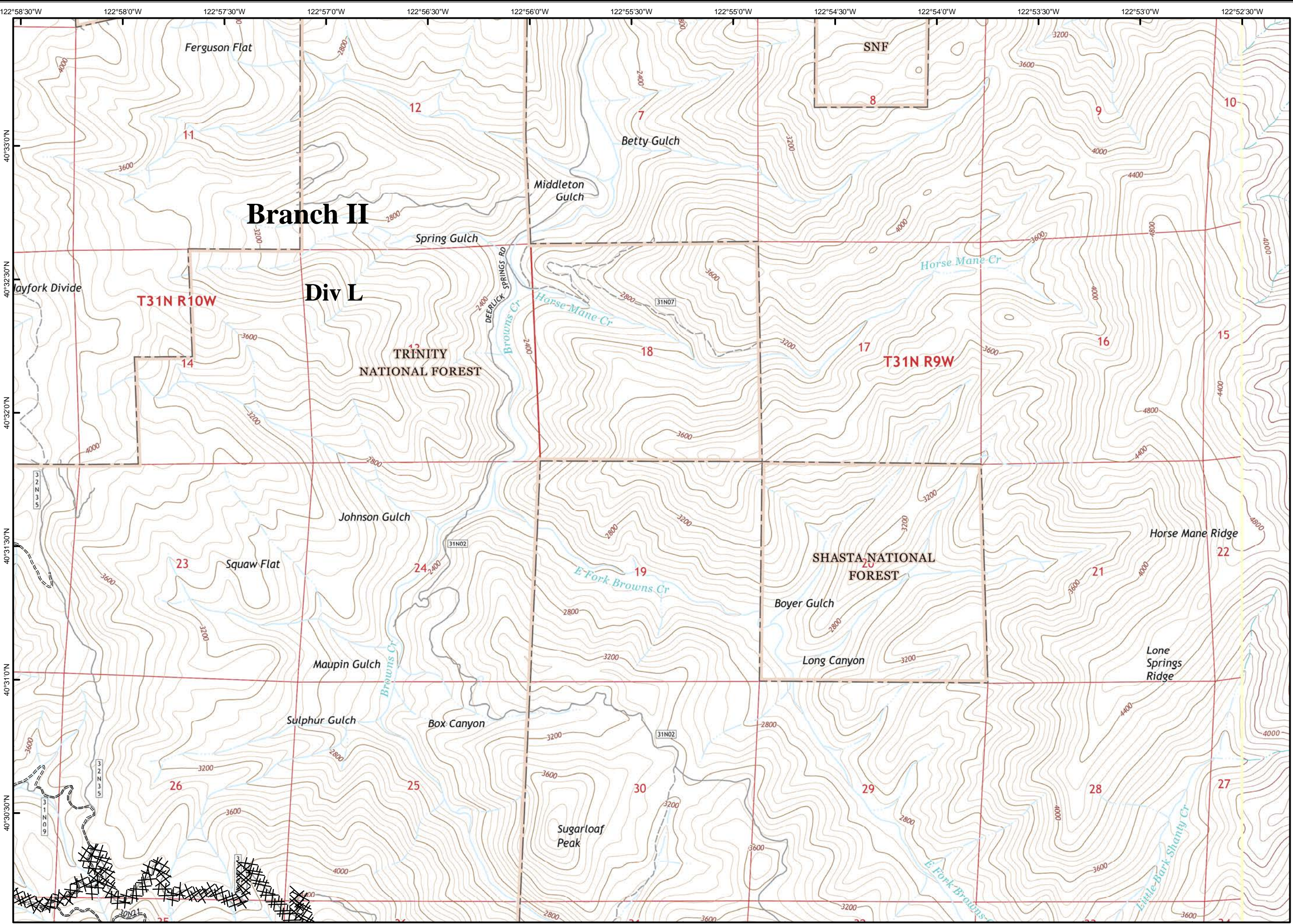
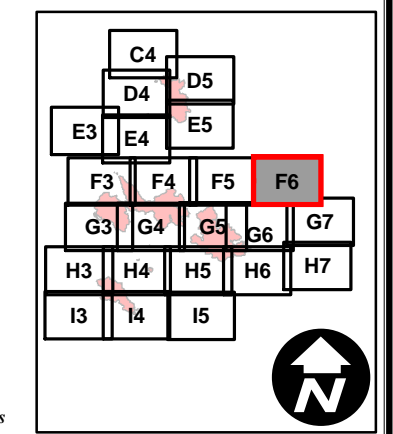
# Fork Complex

SHF-2067  
IAP Map  
08/11/15  
Day Shift



Page F6

- Dip Site
- Drop Point
- Fire Location
- Helispot
- Incident Command Post
- Mobile Weather Unit
- Repeater
- Staging Area
- Water Source
- Division
- Branch
- Completed Dozer Line
- Completed Line
- Proposed Dozer Line
- Uncontrolled Fire Edge
- PG&E Gas Pipeline





# Fork Complex

SHF-2067

IAP Map

08/11/15

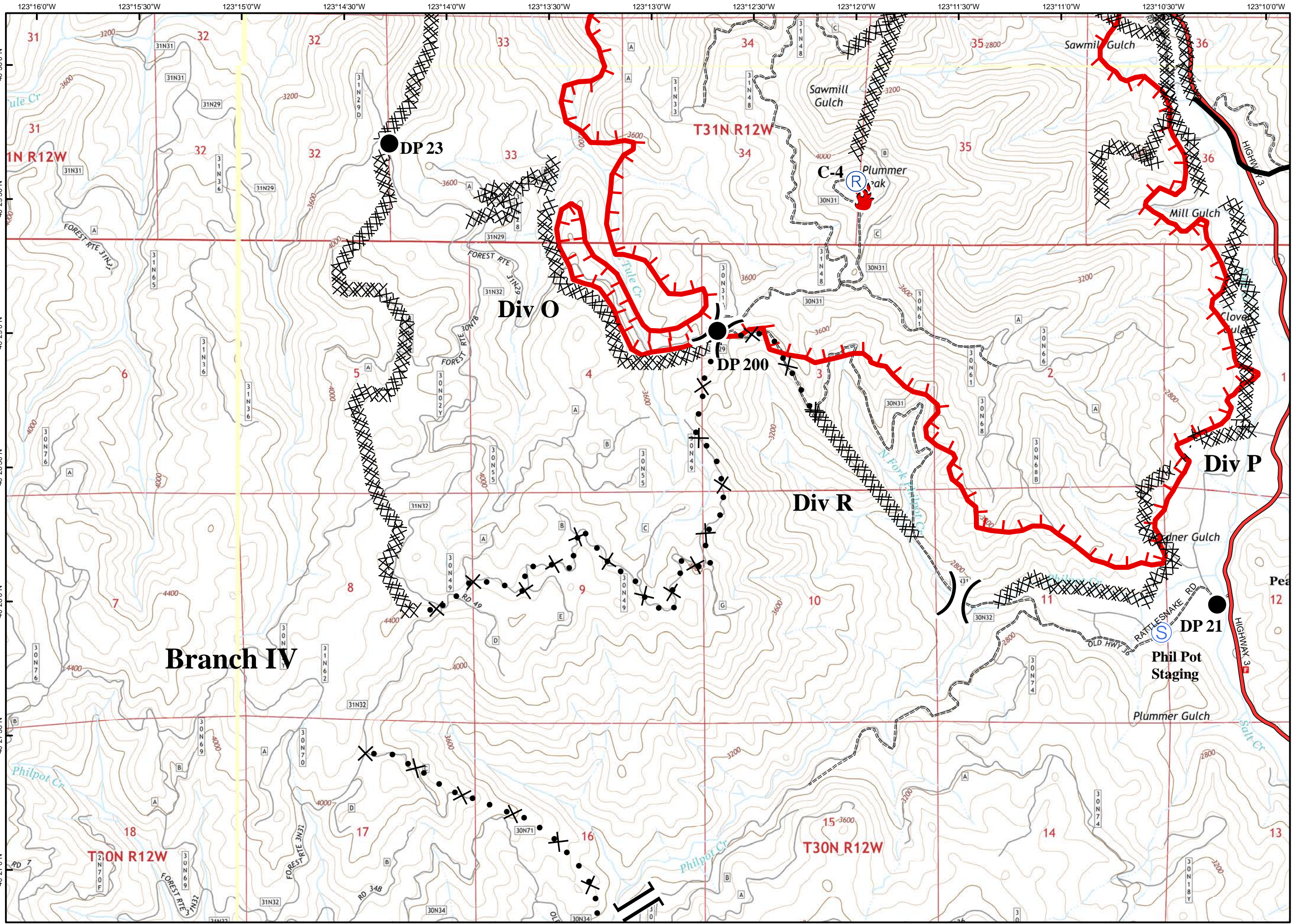
Day Shift



Page G3

- Dip Site
- Drop Point
- Fire Location
- Helispot
- Incident Command Post
- Mobile Weather Unit
- Repeater
- Staging Area
- Water Source
- Division
- Branch
- Completed Dozer Line
- Completed Line
- Proposed Dozer Line
- Uncontrolled Fire Edge
- PG&E Gas Pipeline

|    |    |    |    |    |    |  |
|----|----|----|----|----|----|--|
|    | C4 |    |    |    |    |  |
|    | D4 | D5 |    |    |    |  |
| E3 | E4 | E5 |    |    |    |  |
|    | F3 | F4 | F5 | F6 |    |  |
|    | G3 | G4 | G5 | G6 | G7 |  |
|    | H3 | H4 | H5 | H6 | H7 |  |
|    | I3 | I4 | I5 |    |    |  |





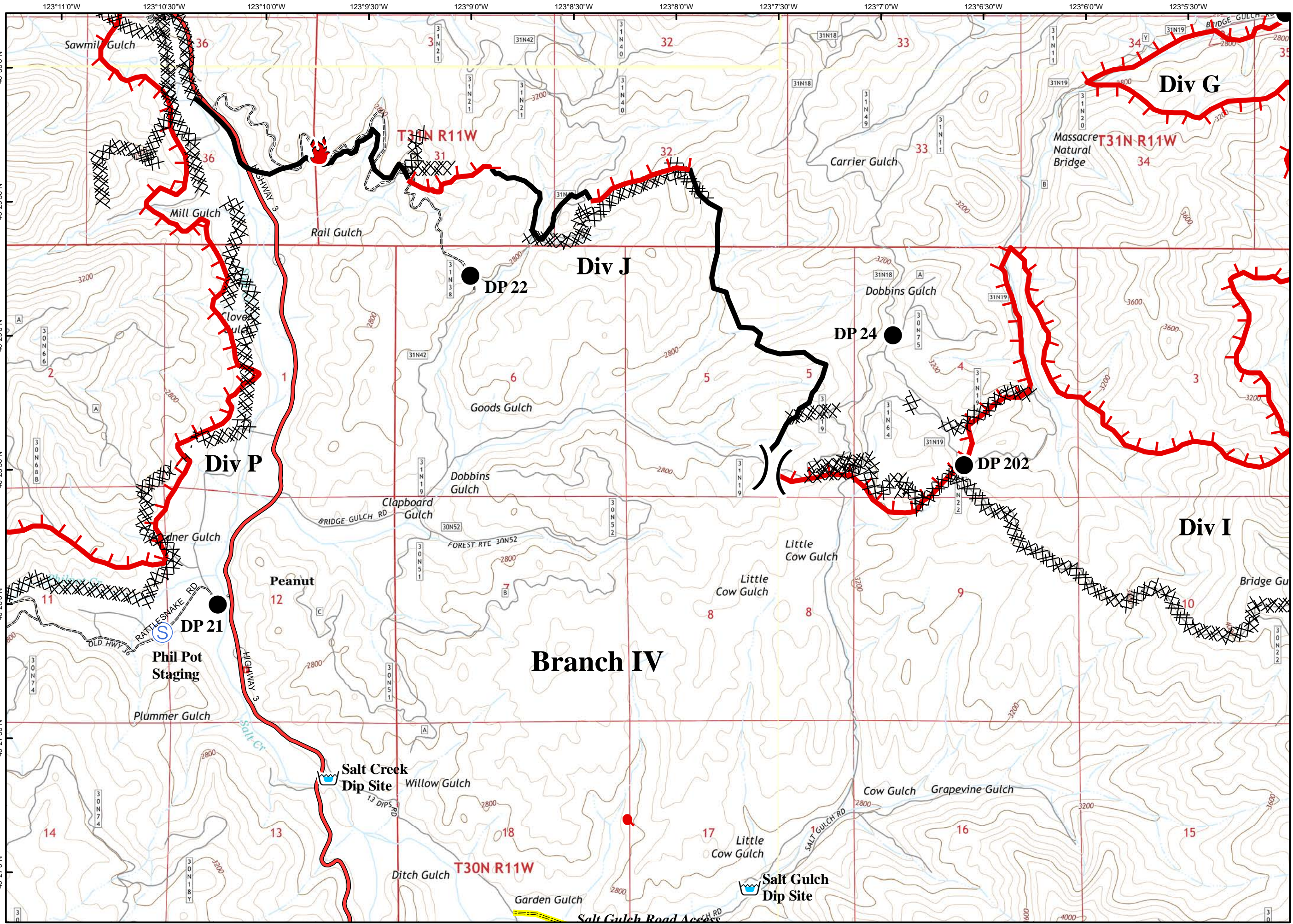
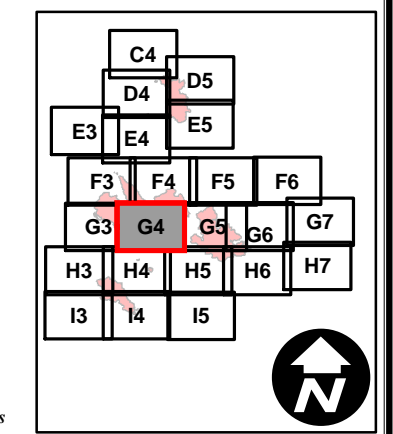
# Fork Complex

SHF-2067  
IAP Map  
08/11/15  
Day Shift



Page G4

- Dip Site
- Drop Point
- Fire Location
- Helispot
- Incident Command Post
- Mobile Weather Unit
- Repeater
- Staging Area
- Water Source
- Division
- Branch
- Completed Dozer Line
- Completed Line
- Proposed Dozer Line
- Uncontrolled Fire Edge
- PG&E Gas Pipeline





# Fork Complex

SHF-2067

IAP Map


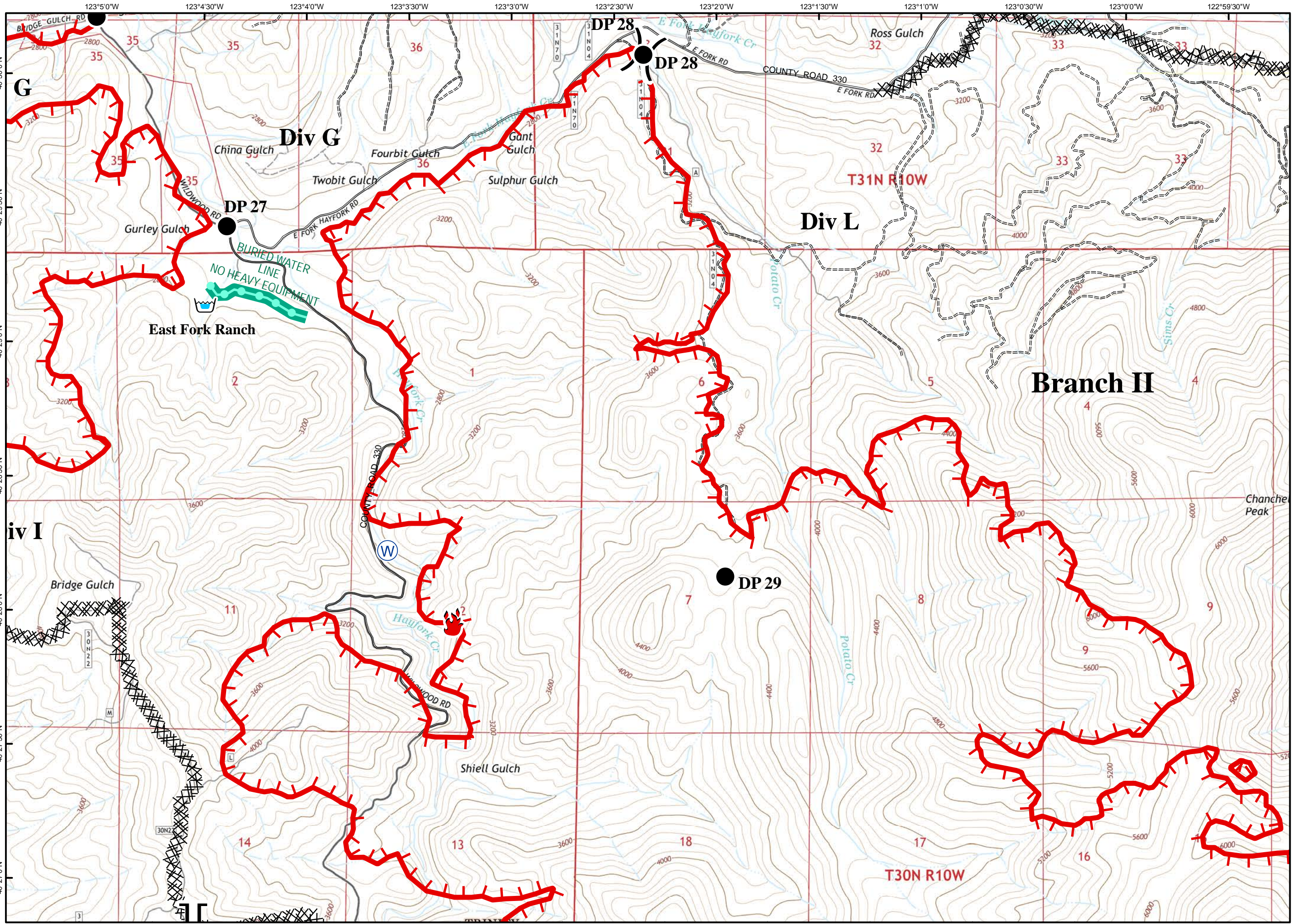
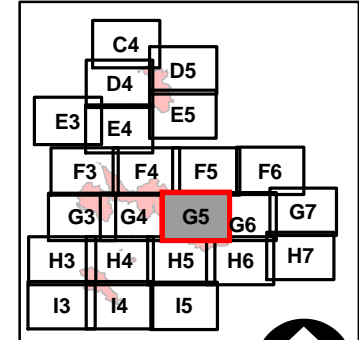
08/11/15

Day Shift



Page G5

- Dip Site
- Drop Point
- Fire Location
- Helispot
- Incident Command Post
- Mobile Weather Unit
- Repeater
- Staging Area
- Water Source
- Division
- Branch
- Completed Dozer Line
- Completed Line
- Proposed Dozer Line
- Uncontrolled Fire Edge
- PG&E Gas Pipeline





# Fork Complex

SHF-2067

IAP Map

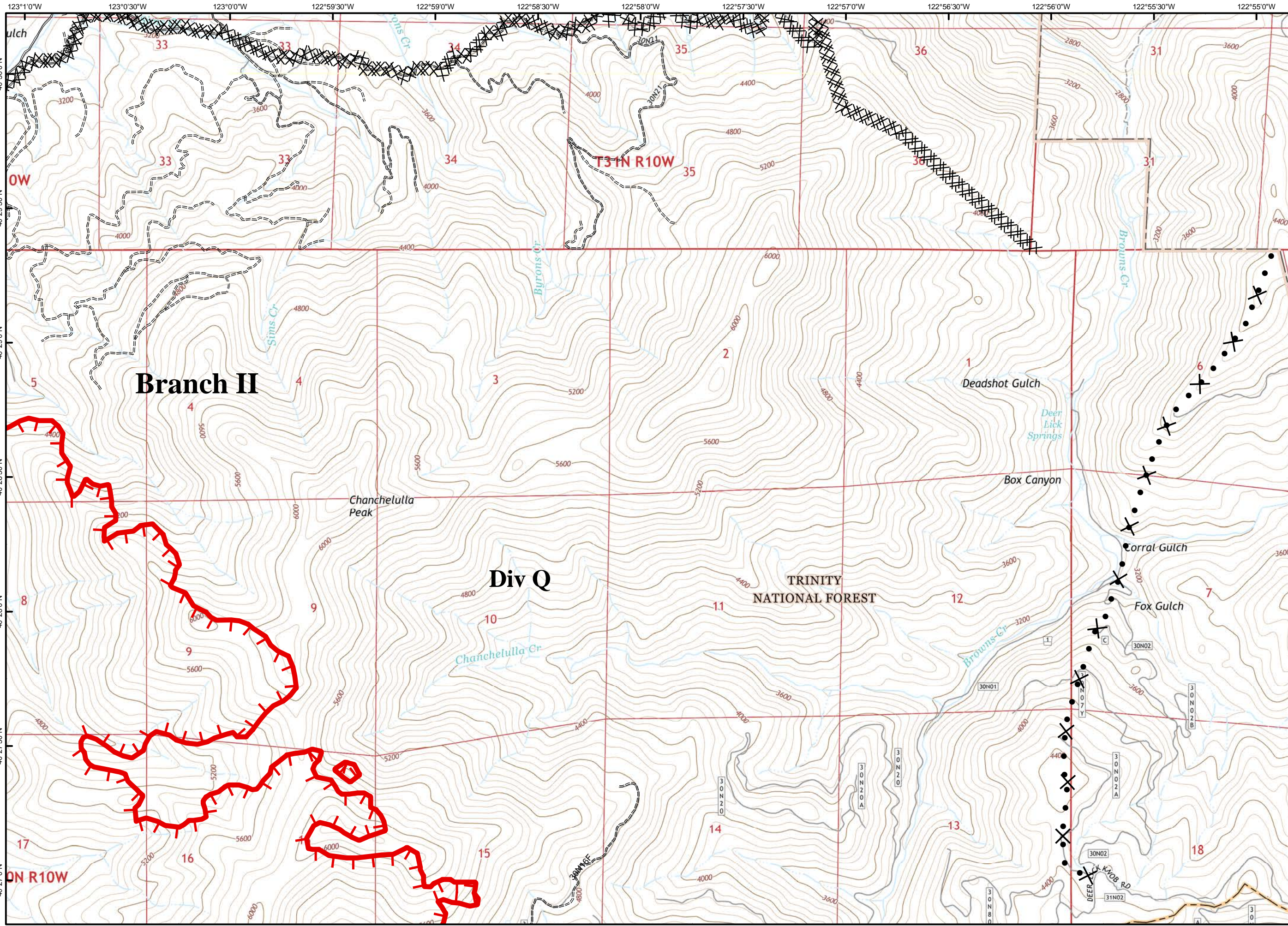
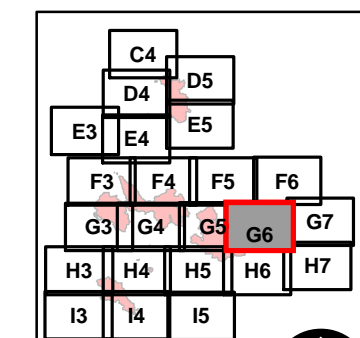
08/11/15

Day Shift



Page G6

- Dip Site
- Drop Point
- Fire Location
- Helispot
- Incident Command Post
- Mobile Weather Unit
- Repeater
- Staging Area
- Water Source
- Division
- Branch
- Completed Dozer Line
- Completed Line
- Proposed Dozer Line
- Uncontrolled Fire Edge
- PG&E Gas Pipeline





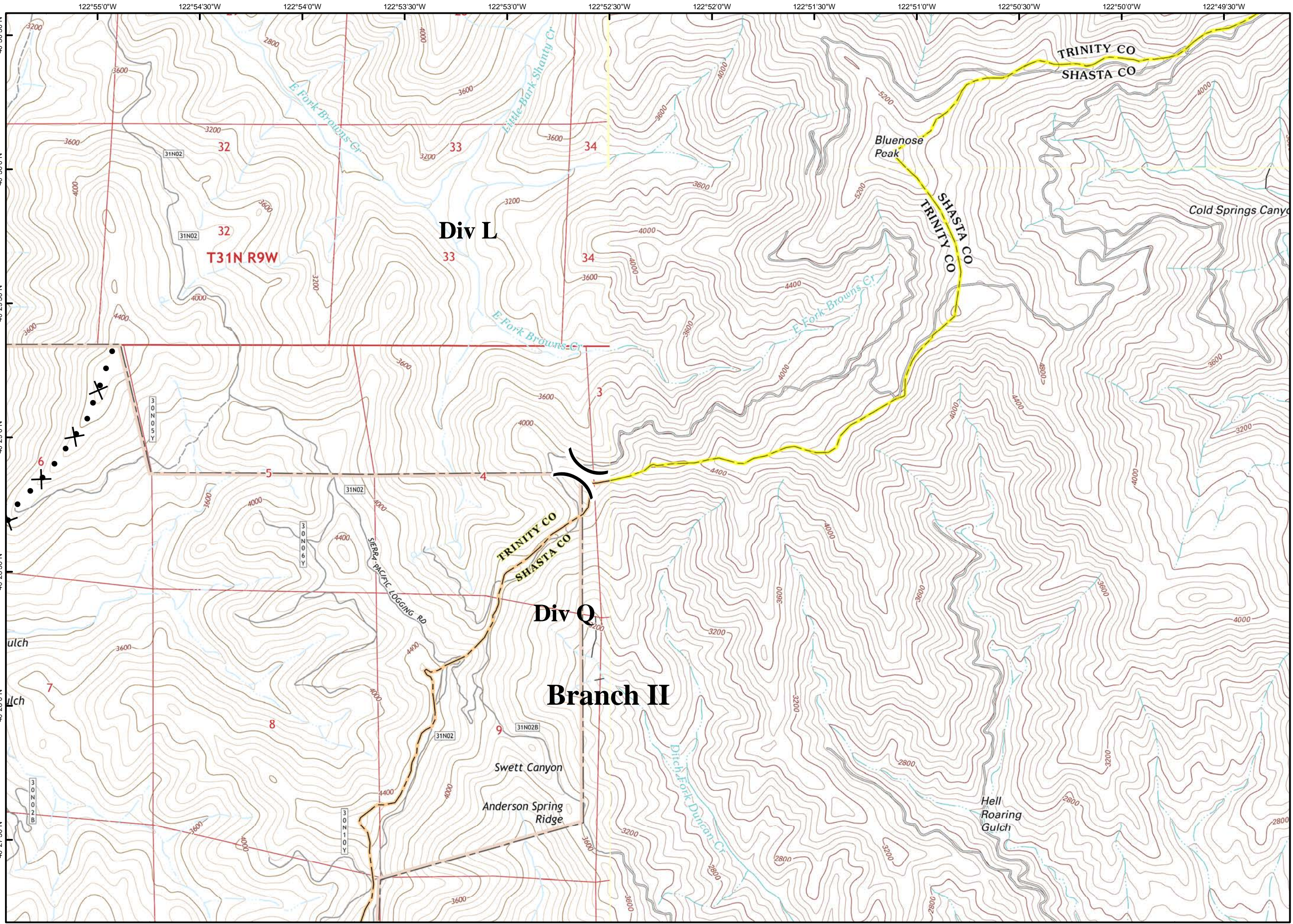
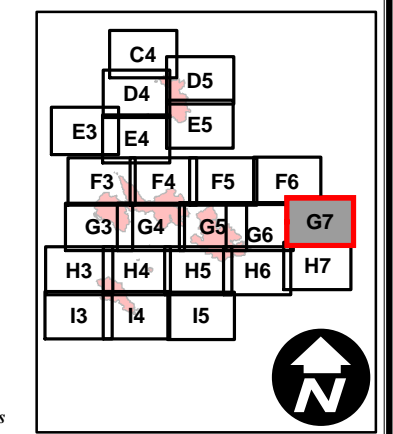
# Fork Complex

SHF-2067  
IAP Map  
08/11/15  
Day Shift



Page G7

- Dip Site
- Drop Point
- Fire Location
- Helispot
- Incident Command Post
- Mobile Weather Unit
- Repeater
- Staging Area
- Water Source
- Division
- Branch
- Completed Dozer Line
- Completed Line
- Proposed Dozer Line
- Uncontrolled Fire Edge
- PG&E Gas Pipeline





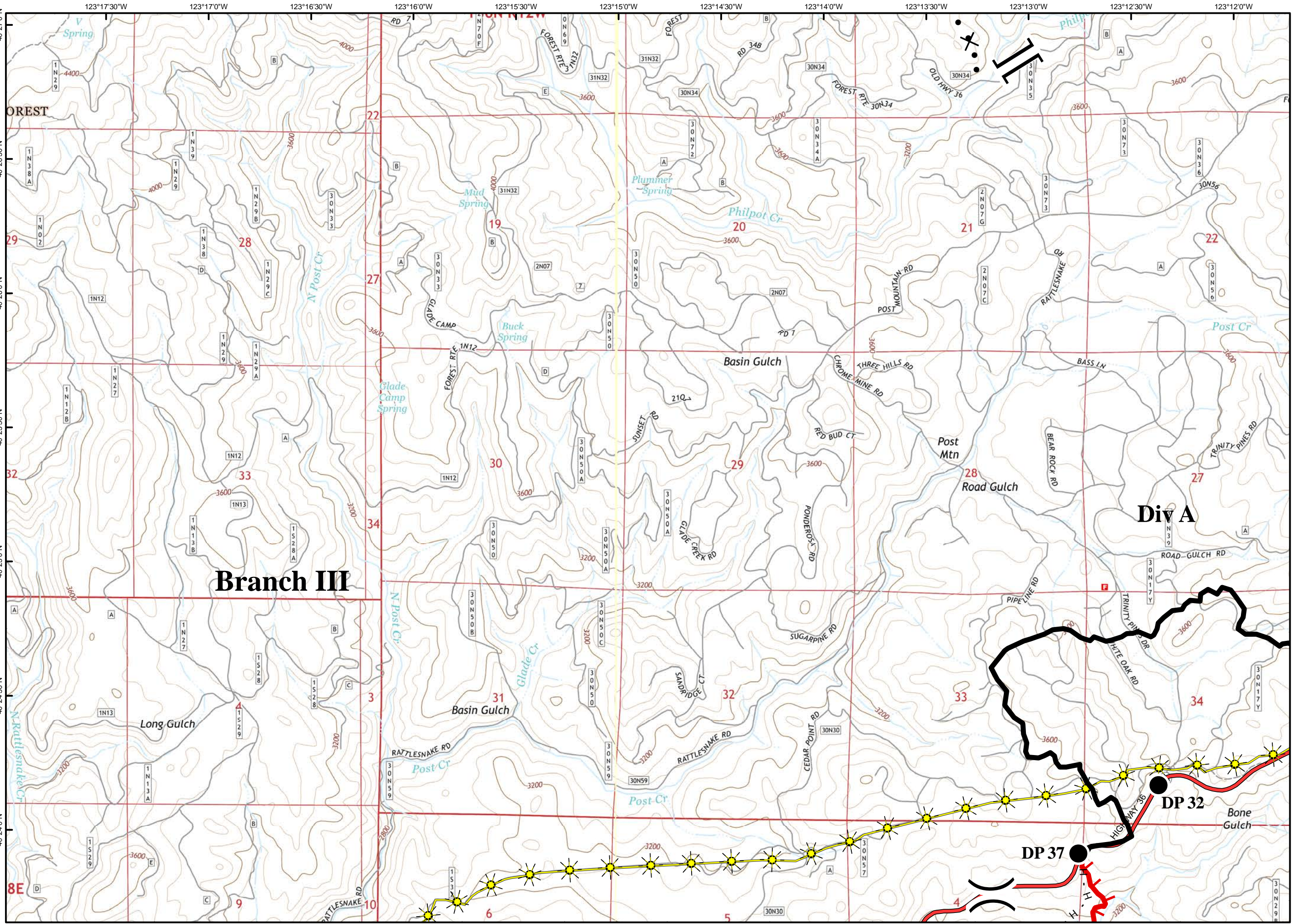
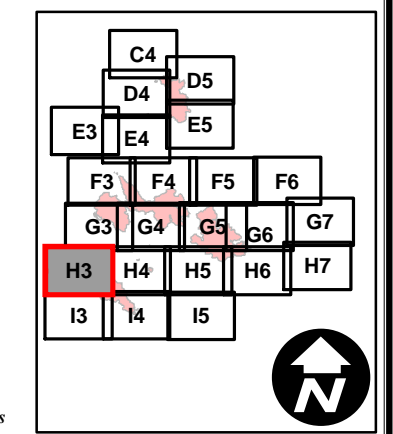
# Fork Complex

SHF-2067  
IAP Map  
08/11/15  
Day Shift

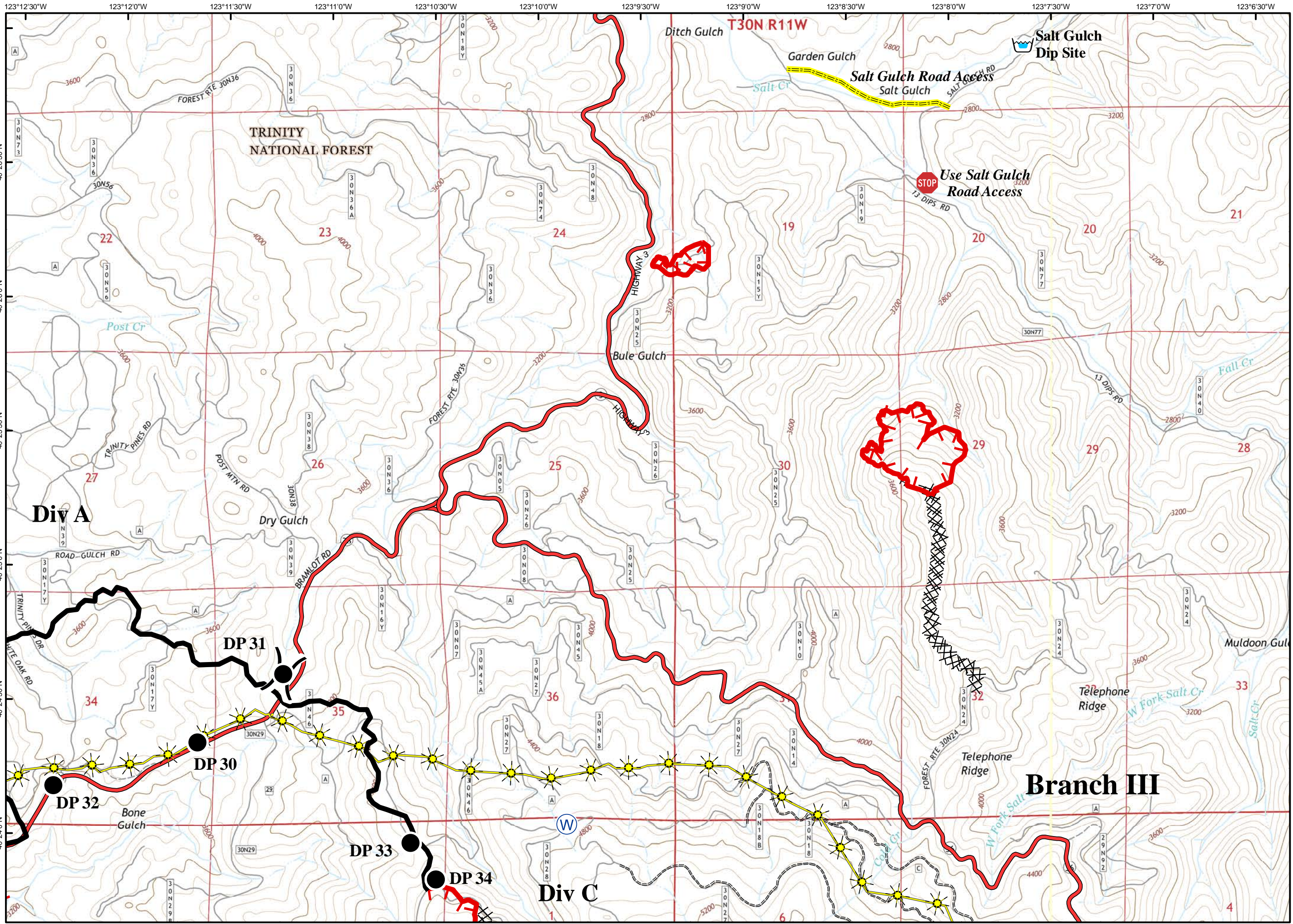


Page H3

- Dip Site
- Drop Point
- Fire Location
- Helispot
- Incident Command Post
- Mobile Weather Unit
- Repeater
- Staging Area
- Water Source
- Division
- Branch
- Completed Dozer Line
- Completed Line
- Proposed Dozer Line
- Uncontrolled Fire Edge
- PG&E Gas Pipeline























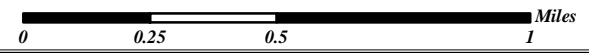
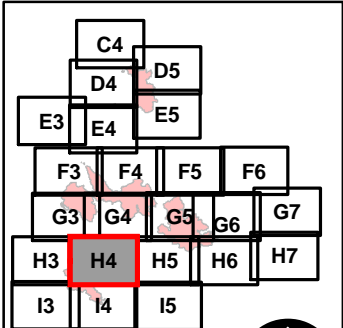
# Fork Complex

**SHF-2067**  
**IAP Map**  
**08/11/15**  
**Day Shift**



**Page H4**

-  Dip Site
-  Drop Point
-  Fire Location
-  Helispot
-  Incident Command Post
-  Mobile Weather Unit
-  Repeater
-  Staging Area
-  Water Source
-  Division
-  Branch
-  Completed Dozer Line
-  Completed Line
-  Proposed Dozer Line
-  Uncontrolled Fire Edge
-  PG&E Gas Pipeline





# Fork Complex


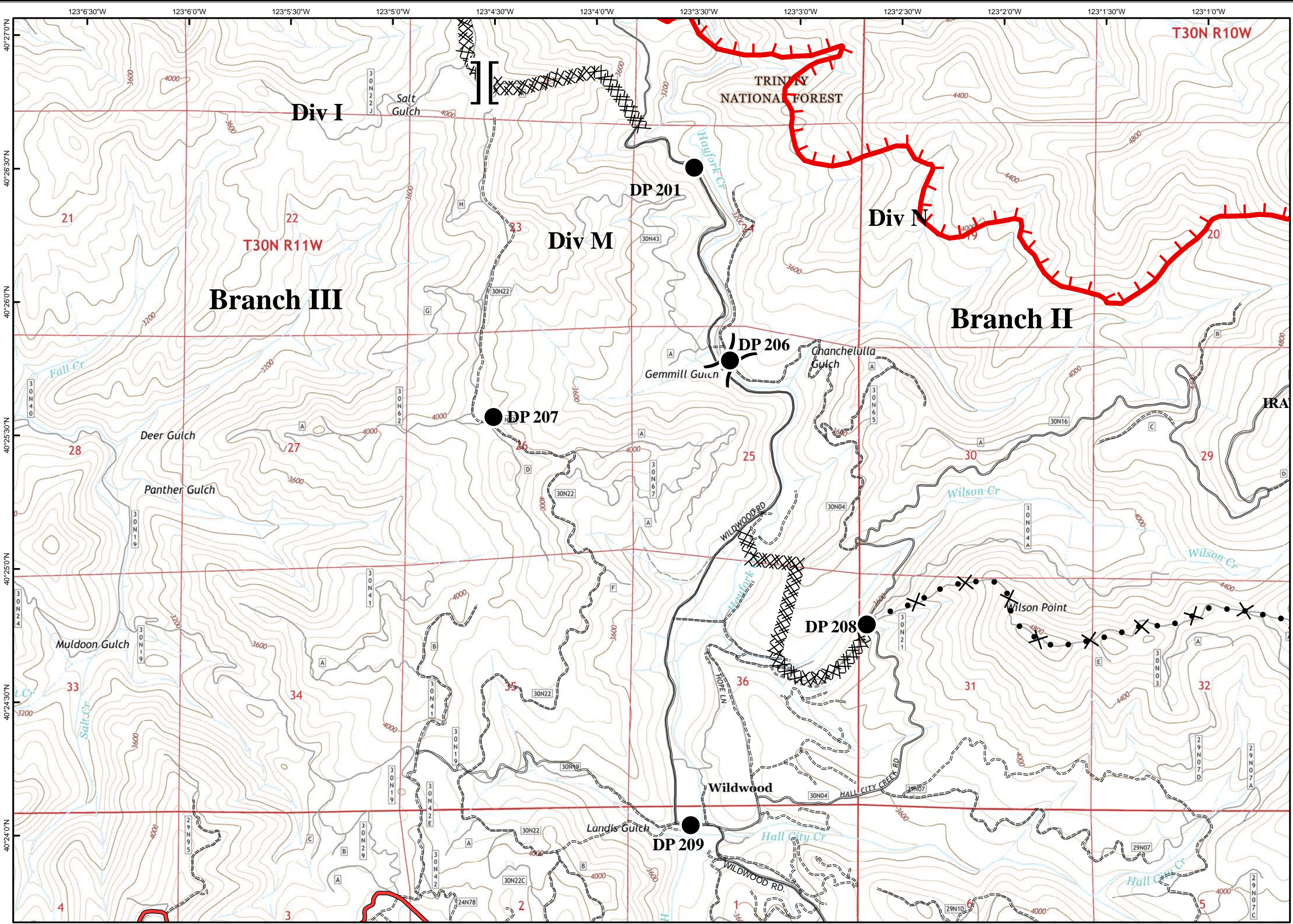
SHF-2067  
IAP Map  
08/11/15  
Day Shift



Page H5

- Dip Site
- Drop Point
- Fire Location
- Helispot
- Incident Command Post
- Mobile Weather Unit
- Repeater
- Staging Area
- Water Source
- Division
- Branch
- Completed Dozer Line
- Completed Line
- Proposed Dozer Line
- Uncontrolled Fire Edge
- PG&E Gas Pipeline

|    |    |    |    |    |  |  |
|----|----|----|----|----|--|--|
|    |    | C4 |    |    |  |  |
|    |    | D4 | D5 |    |  |  |
| E3 | E4 | E5 |    |    |  |  |
| F3 | F4 | F5 | F6 |    |  |  |
| G3 | G4 | G5 | G6 | G7 |  |  |
| H3 | H4 | H5 | H6 | H7 |  |  |
| I3 | I4 | I5 |    |    |  |  |





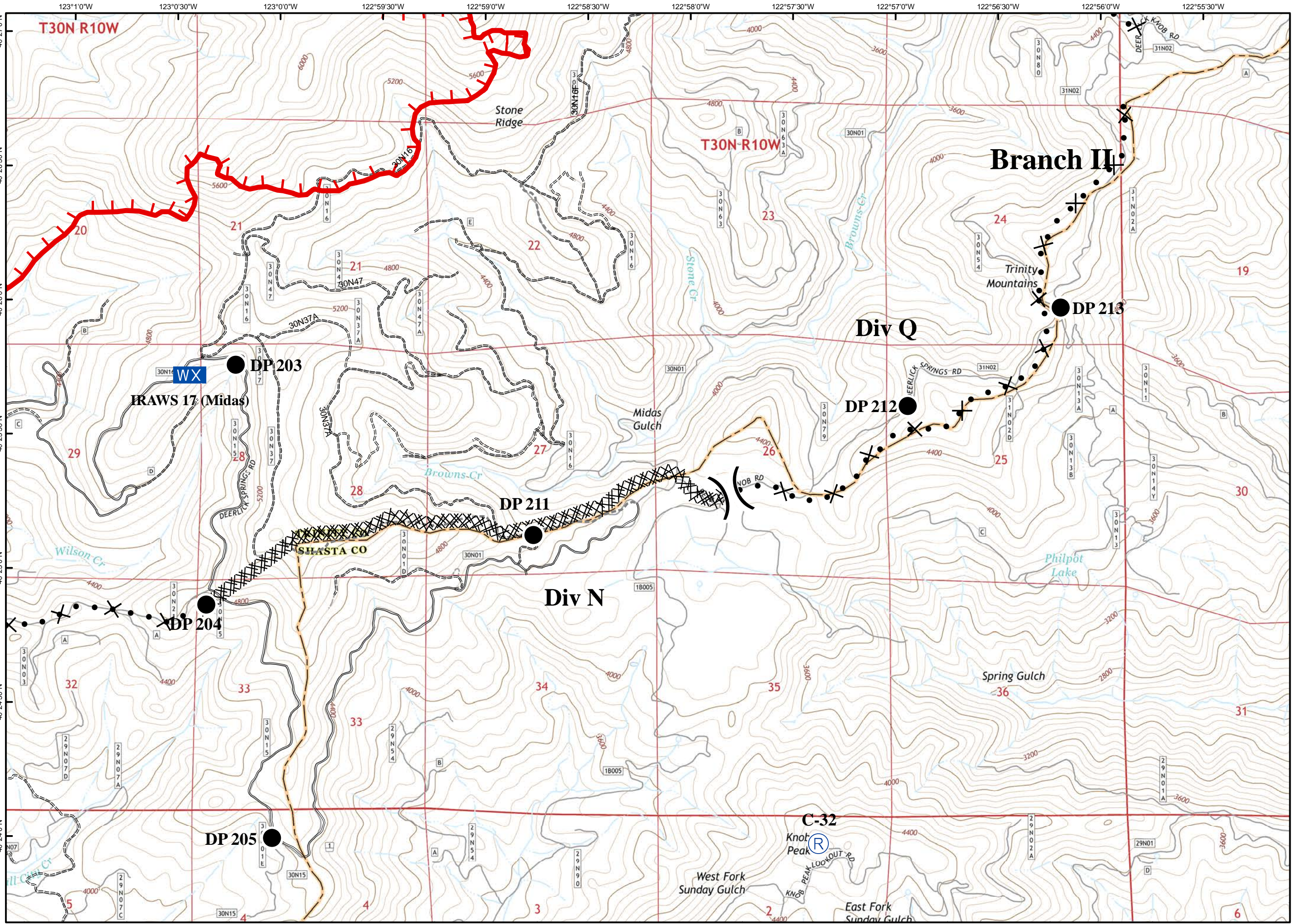
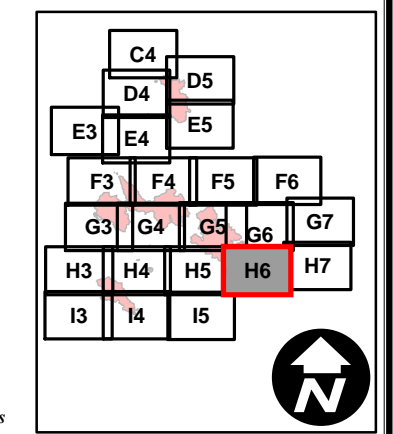
# Fork Complex

SHF-2067  
IAP Map  
08/11/15  
Day Shift

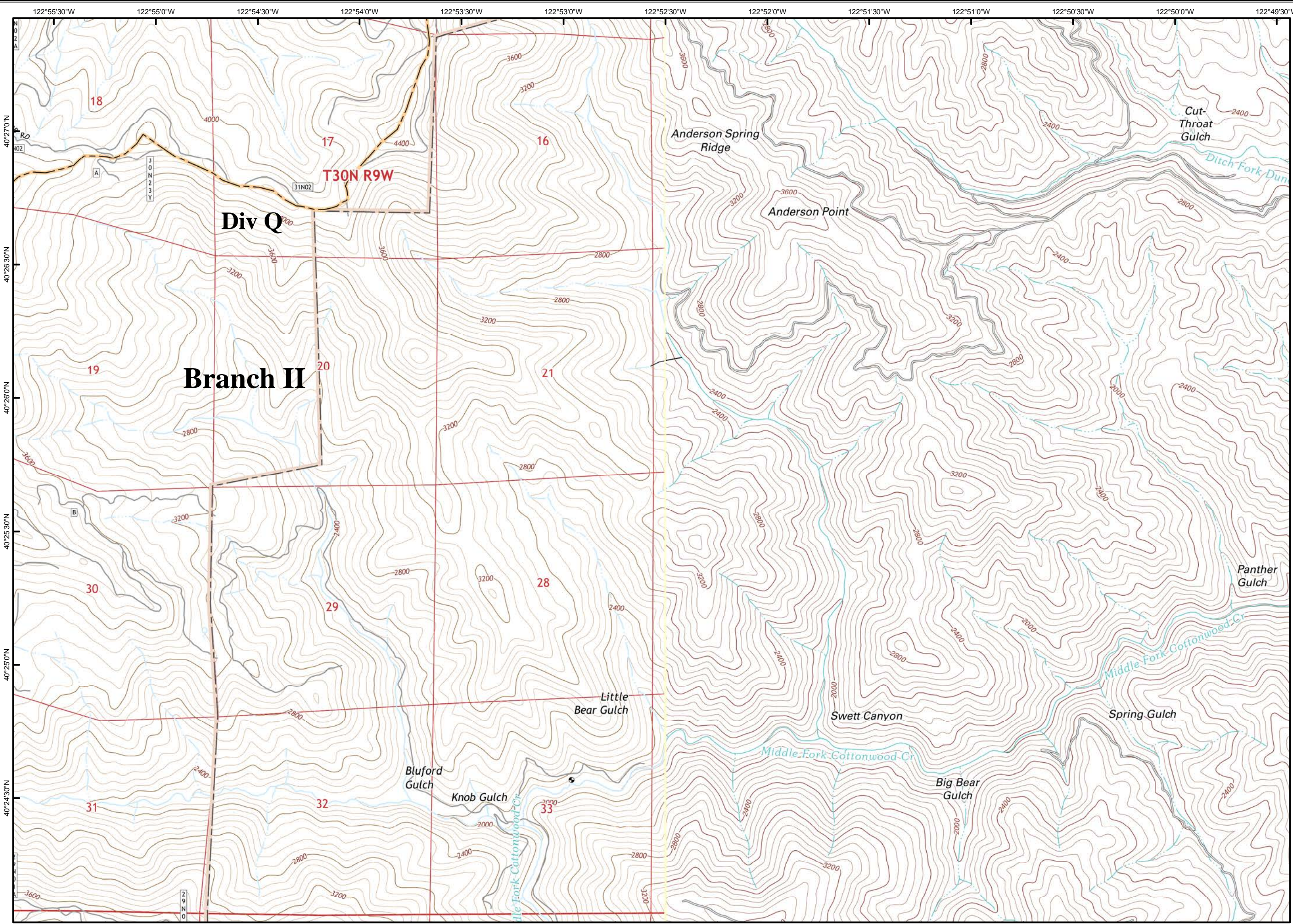


Page H6

- Dip Site
- Drop Point
- Fire Location
- Helispot
- Incident Command Post
- Mobile Weather Unit
- Repeater
- Staging Area
- Water Source
- Division
- Branch
- Completed Dozer Line
- Completed Line
- Proposed Dozer Line
- Uncontrolled Fire Edge
- PG&E Gas Pipeline























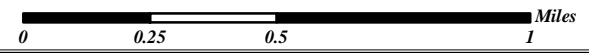
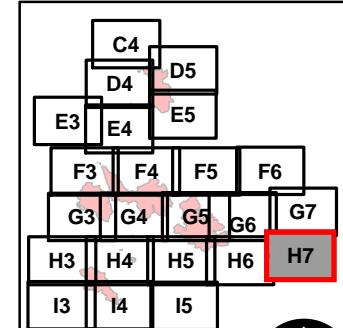
# Fork Complex

**SHF-2067**  
**IAP Map**  
**08/11/15**  
**Day Shift**



**Page H7**

-  Dip Site
-  Drop Point
-  Fire Location
-  Helispot
-  Incident Command Post
-  Mobile Weather Unit
-  Repeater
-  Staging Area
-  Water Source
-  Division
-  Branch
-  Completed Dozer Line
-  Completed Line
-  Proposed Dozer Line
-  Uncontrolled Fire Edge
-  PG&E Gas Pipeline





# Fork Complex

SHF-2067  
IAP Map  
08/11/15  
Day Shift

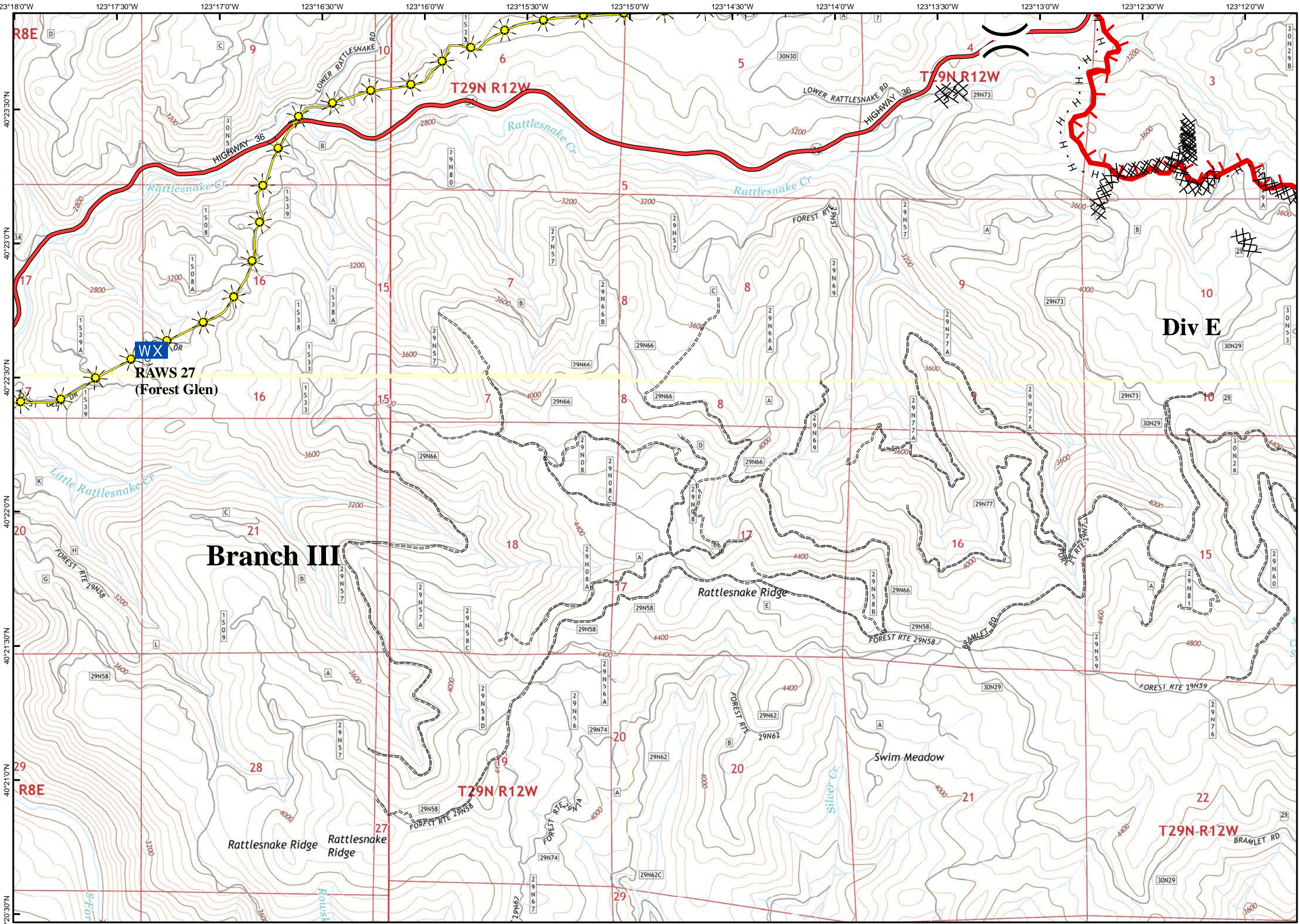


Page I3

- Dip Site
- Drop Point
- Fire Location
- Helispot
- Incident Command Post
- Mobile Weather Unit
- Repeater
- Staging Area
- Water Source
- Division
- Branch
- Completed Dozer Line
- Completed Line
- Proposed Dozer Line
- Uncontrolled Fire Edge
- PG&E Gas Pipeline

|    |    |    |    |    |
|----|----|----|----|----|
|    | C4 |    |    |    |
|    | D4 | D5 |    |    |
| E3 | E4 | E5 |    |    |
| F3 | F4 | F5 | F6 |    |
| G3 | G4 | G5 | G6 | G7 |
| H3 | H4 | H5 | H6 | H7 |
|    | I3 | I4 | I5 |    |

Miles 0 0.25 0.5 1






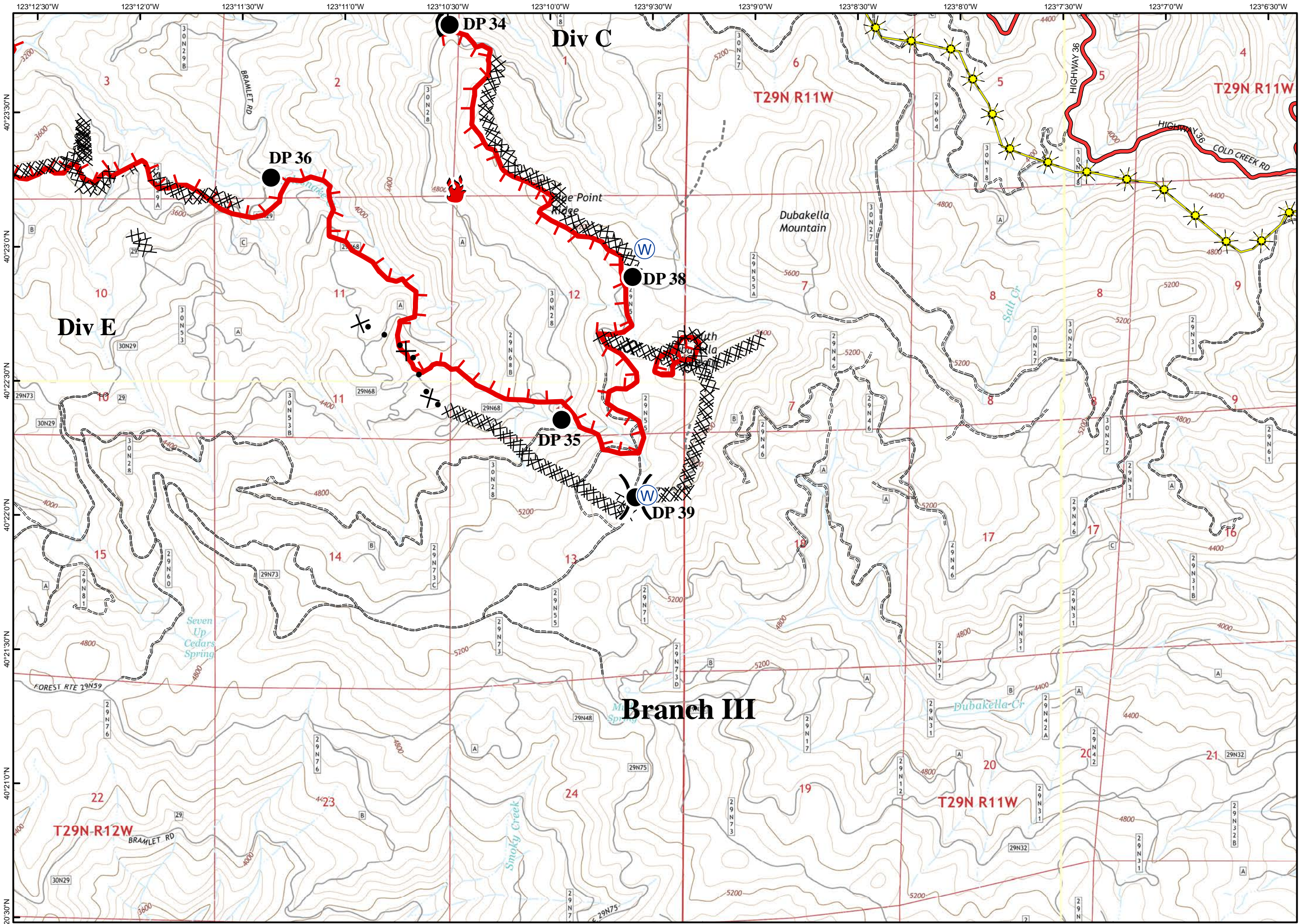
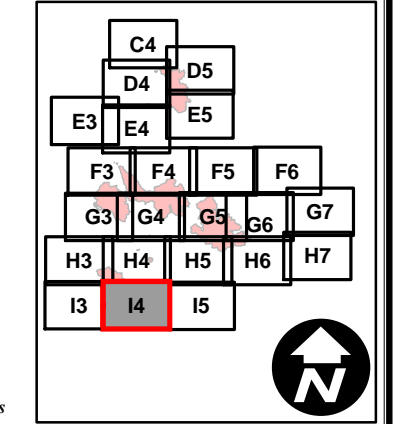
# Fork Complex

SHF-2067  
IAP Map  
08/11/15  
Day Shift

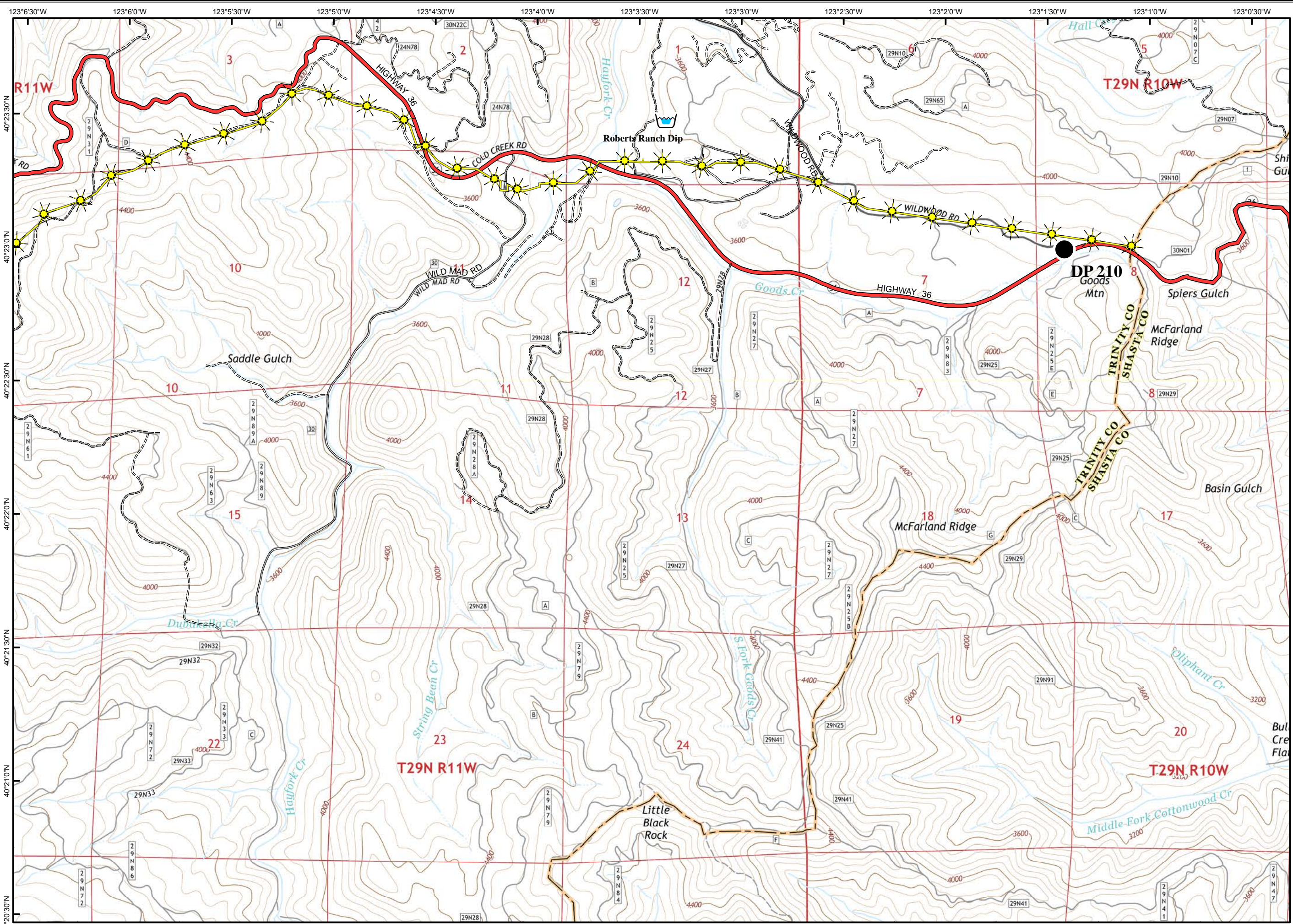


Page 14

- Dip Site
- Drop Point
- Fire Location
- Helispot
- Incident Command Post
- Mobile Weather Unit
- Repeater
- Staging Area
- Water Source
- Division
- Branch
- Completed Dozer Line
- Completed Line
- Proposed Dozer Line
- Uncontrolled Fire Edge
- PG&E Gas Pipeline























# Fork Complex

**SHF-2067**  
**IAP Map**  
**08/11/15**  
**Day Shift**



Page 15

-  Dip Site
-  Drop Point
-  Fire Location
-  Helispot
-  Incident Command Post
-  Mobile Weather Unit
-  Repeater
-  Staging Area
-  Water Source
-  Division
-  Branch
-  Completed Dozer Line
-  Completed Line
-  Proposed Dozer Line
-  Uncontrolled Fire Edge
-  PG&E Gas Pipeline

|    |    |    |    |    |  |  |
|----|----|----|----|----|--|--|
|    |    | C4 |    | D5 |  |  |
|    |    | D4 |    | D5 |  |  |
| E3 | E4 | E5 |    |    |  |  |
| F3 | F4 | F5 | F6 |    |  |  |
| G3 | G4 | G5 | G6 | G7 |  |  |
| H3 | H4 | H5 | H6 | H7 |  |  |
| I3 | I4 | I5 |    |    |  |  |

