

Fork Complex

SHF-2067

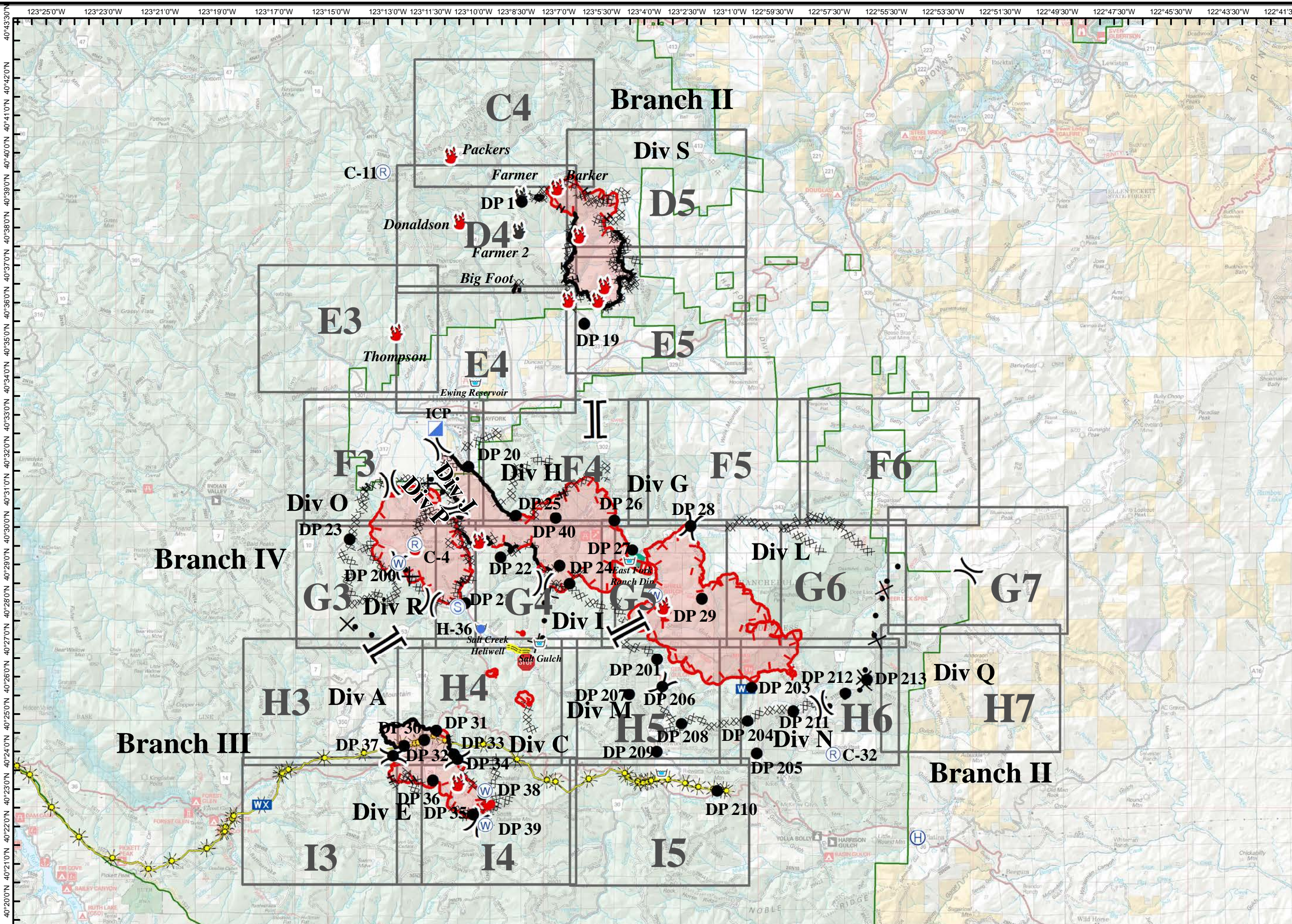
IAP Map

08/12/15

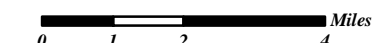
Day Shift

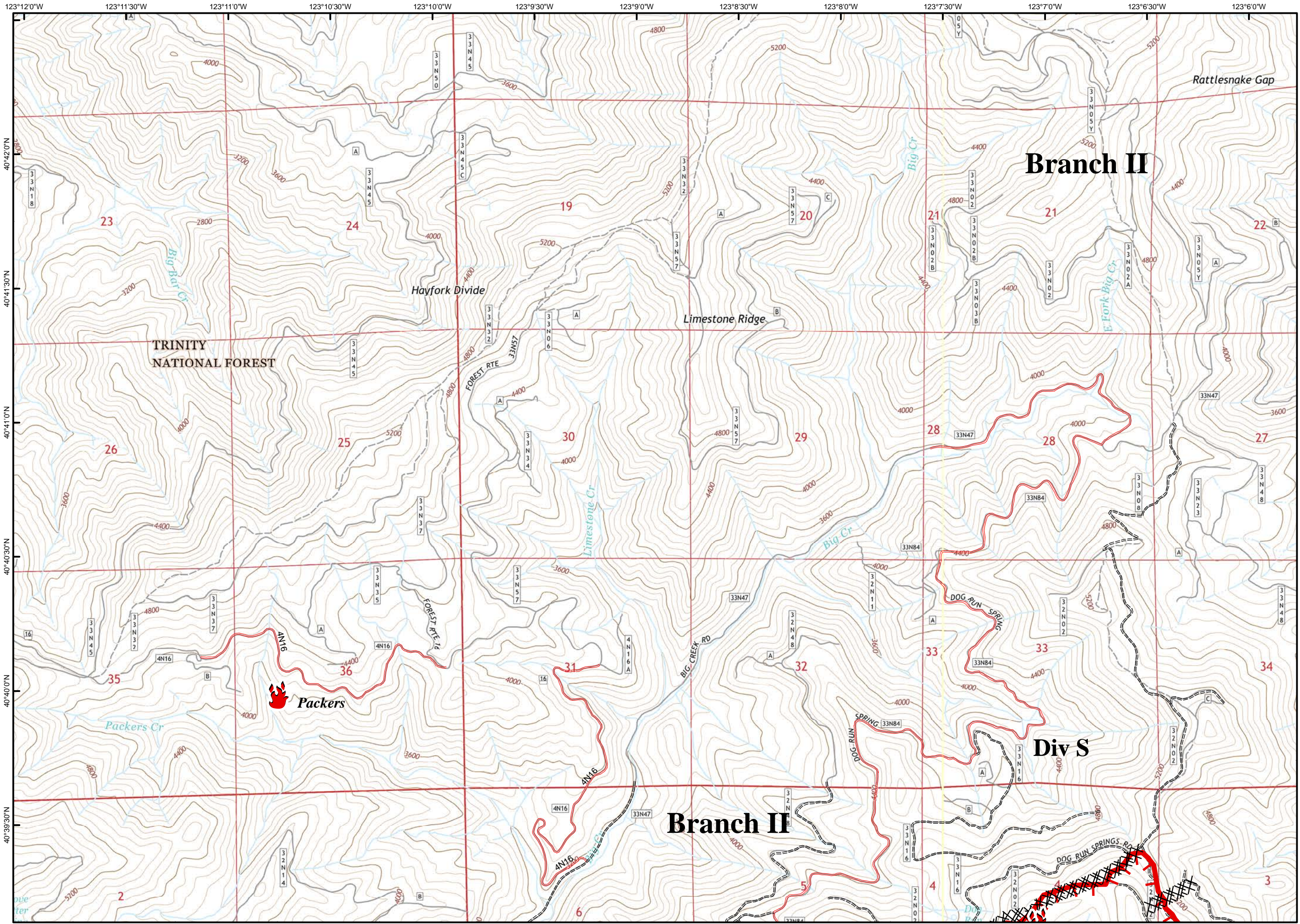


- Dip Site
- Drop Point
- Fire Location
- SPI Gate
- Helispot
- Incident Command Post
- Mobile Weather Unit
- Repeater
- Staging Area
- Water Source
- Division
- Branch
- Completed Dozer Line
- Completed Line
- Proposed Dozer Line
- Uncontrolled Fire Edge
- PG&E Gas Pipeline



* Perimeter data derived from IR on 8/11 at 2311 and field validation on 8/11 @ 2200





Fork Complex


SHF-2067
IAP Map
08/12/15
Day Shift

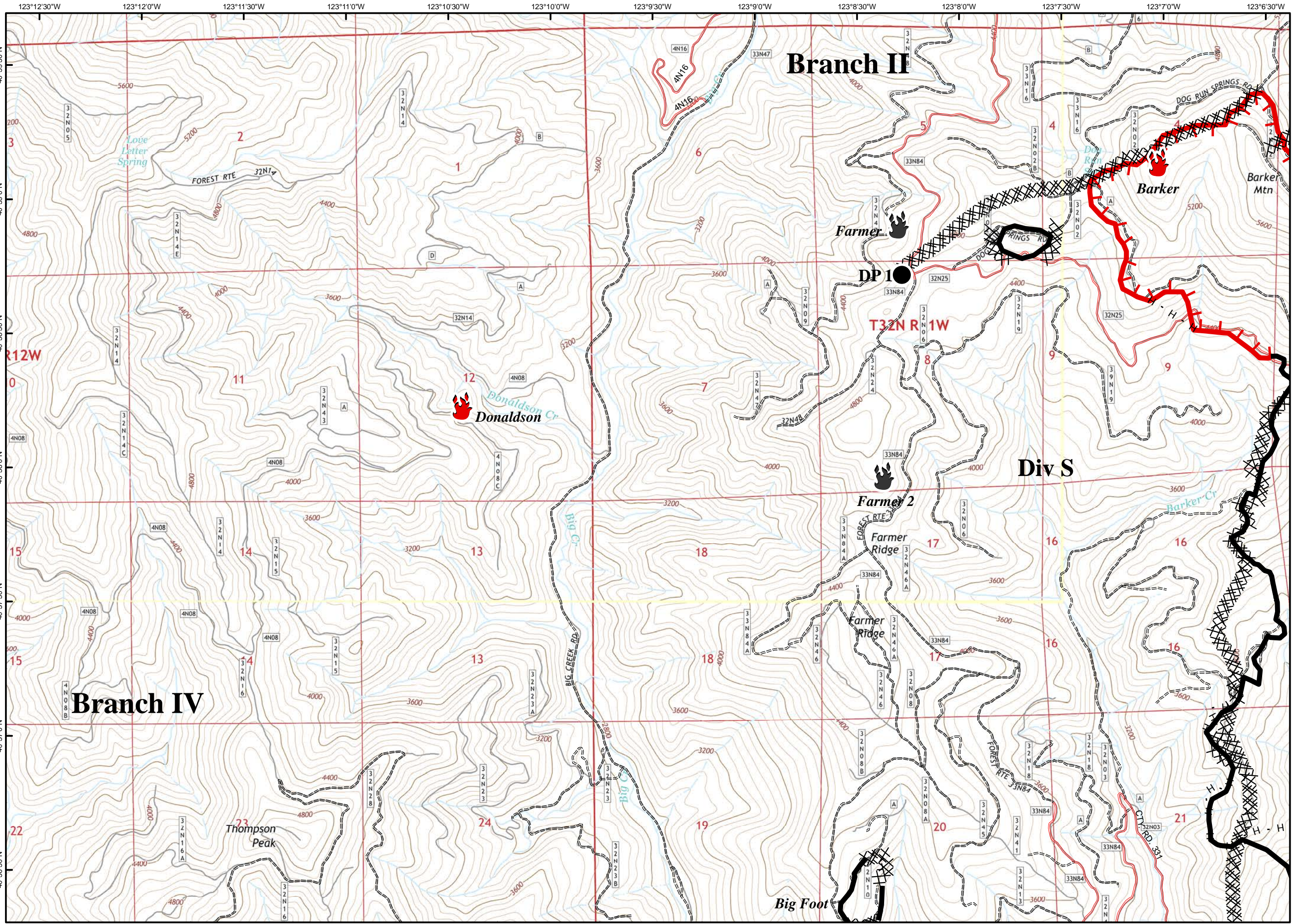


Page C4

- Dip Site
- Drop Point
- Fire Location
- SPI Gate
- Helibase
- Helispot
- Incident Command Post
- Mobile Weather Unit
- Repeater
- Staging Area
- Water Source
- Division
- Branch
- Completed Dozer Line
- Completed Line
- Proposed Dozer Line
- Uncontrolled Fire Edge
- PG&E Gas Pipeline

		C4		
	D4		D5	
E3	E4		E5	
F3	F4	F5	F6	
G3	G4	G5	G6	G7
H3	H4	H5	H6	H7
I3	I4	I5		























Fork Complex

SHF-2067
IAP Map
08/12/15
Day Shift

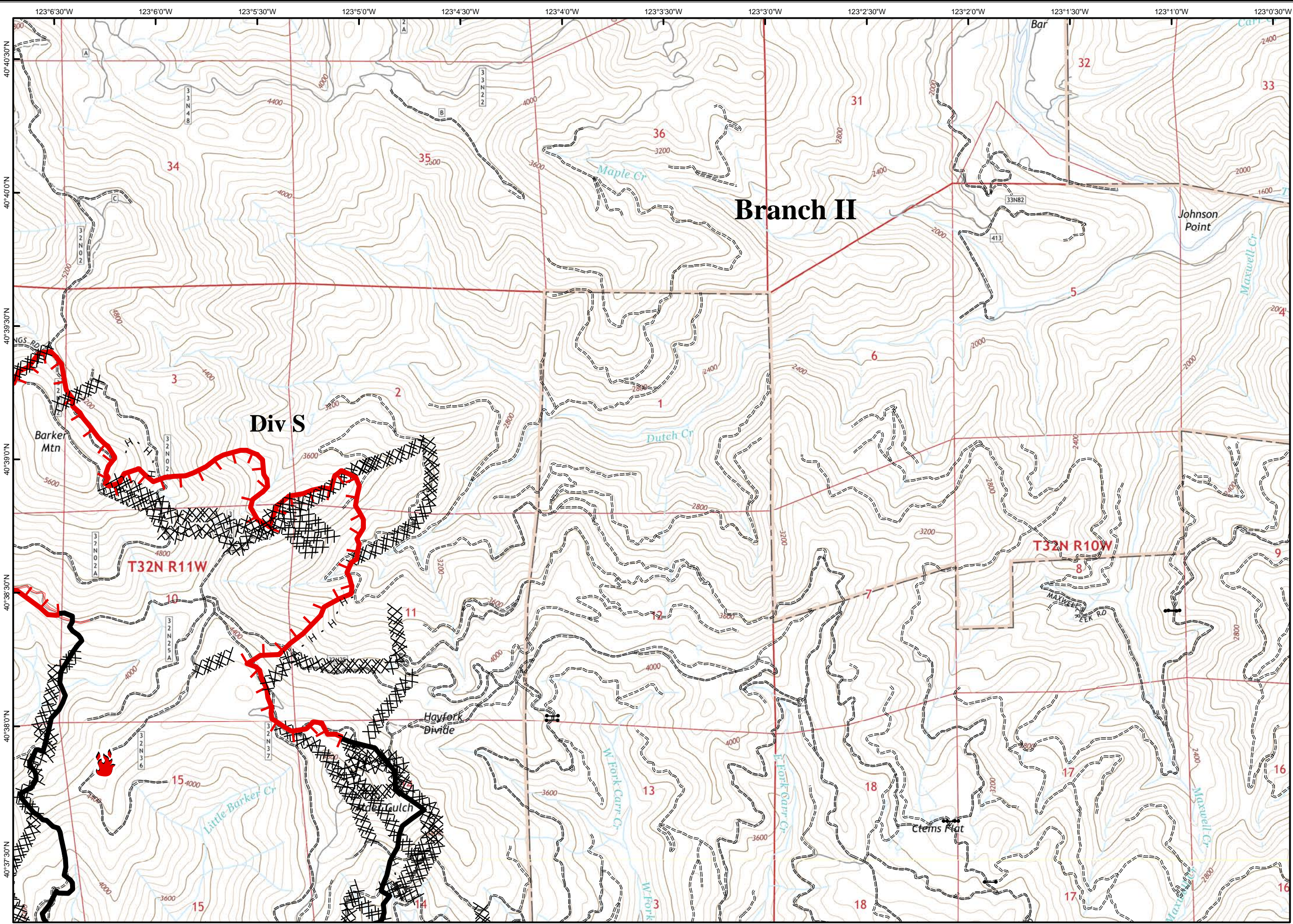


Page D4

-  Dip Site
-  Drop Point
-  Fire Location
-  SPI Gate
-  Helibase
-  Helispot
-  Incident Command Post
-  Mobile Weather Unit
-  Repeater
-  Staging Area
-  Water Source
-  Division
-  Branch
-  Completed Dozer Line
-  Completed Line
-  Proposed Dozer Line
-  Uncontrolled Fire Edge
-  PG&E Gas Pipeline

	C4	D5	
E3	D4	E5	
F3	F4	F5	F6
G3	G4	G5	G6
H3	H4	H5	H6
I3	I4	I5	





Fork Complex

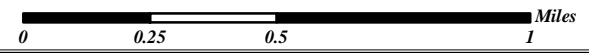
SHF-2067
IAP Map
08/12/15
Day Shift



Page D5

- Dip Site
- Drop Point
- Fire Location
- SPI Gate
- Helibase
- Helispot
- Incident Command Post
- Mobile Weather Unit
- Repeater
- Staging Area
- Water Source
- Division
- Branch
- Completed Dozer Line
- Completed Line
- Proposed Dozer Line
- Uncontrolled Fire Edge
- PG&E Gas Pipeline

		C4		
	D4	D5	E5	
E3	E4			
F3	F4	F5	F6	
G3	G4	G5	G6	G7
H3	H4	H5	H6	H7
I3	I4	I5		



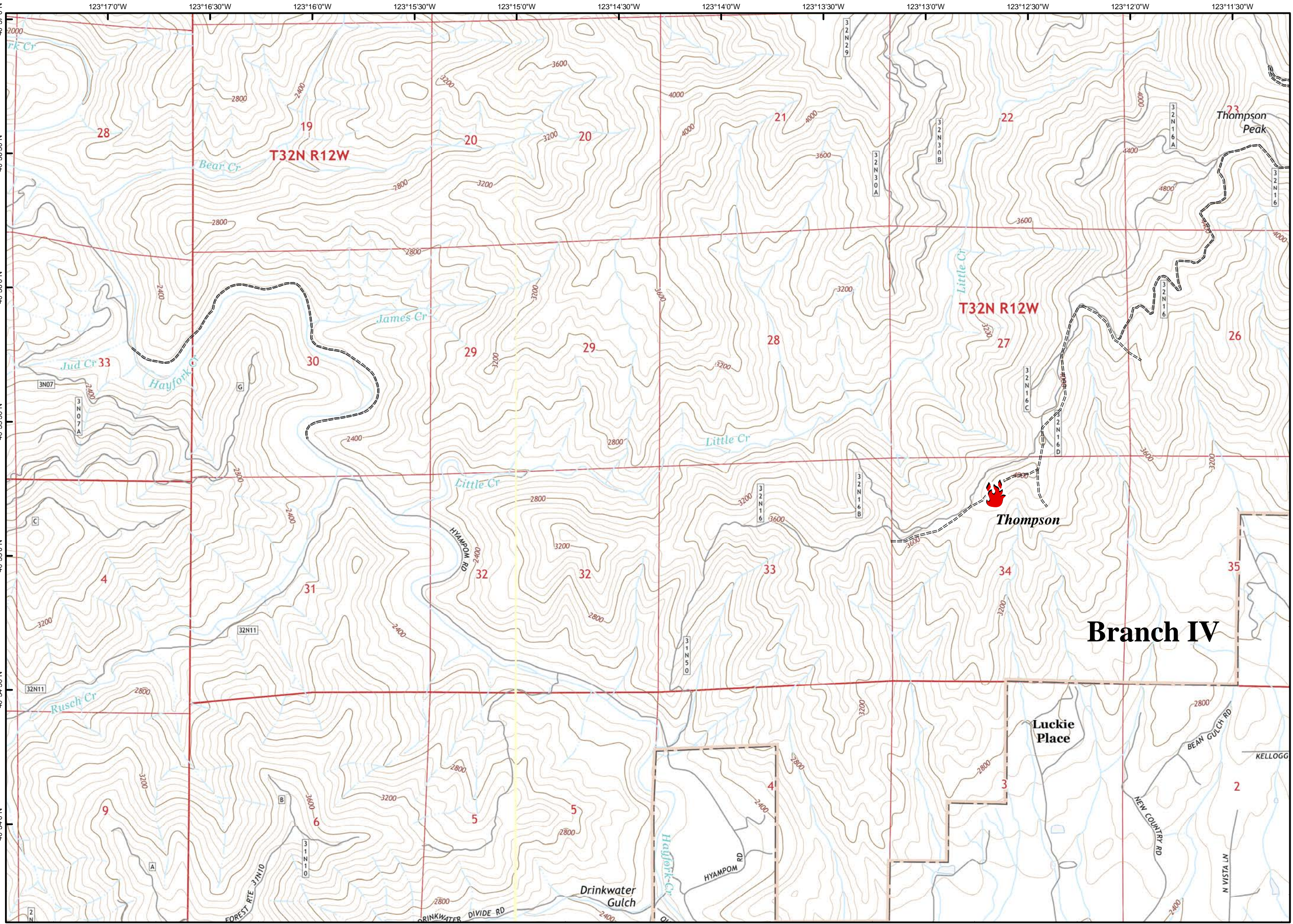
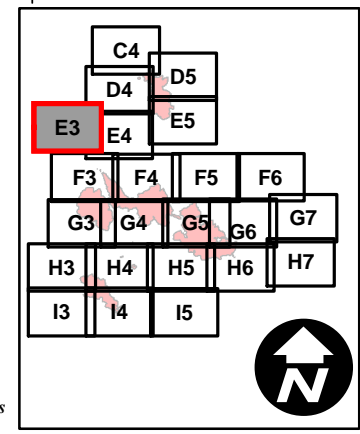
Fork Complex

SHF-2067
IAP Map
08/12/15
Day Shift



Page E3

- Dip Site
- Drop Point
- Fire Location
- SPI Gate
- Helibase
- Helispot
- Incident Command Post
- Mobile Weather Unit
- Repeater
- Staging Area
- Water Source
- Division
- Branch
- Completed Dozer Line
- Completed Line
- Proposed Dozer Line
- Uncontrolled Fire Edge
- PG&E Gas Pipeline

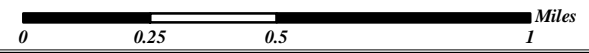


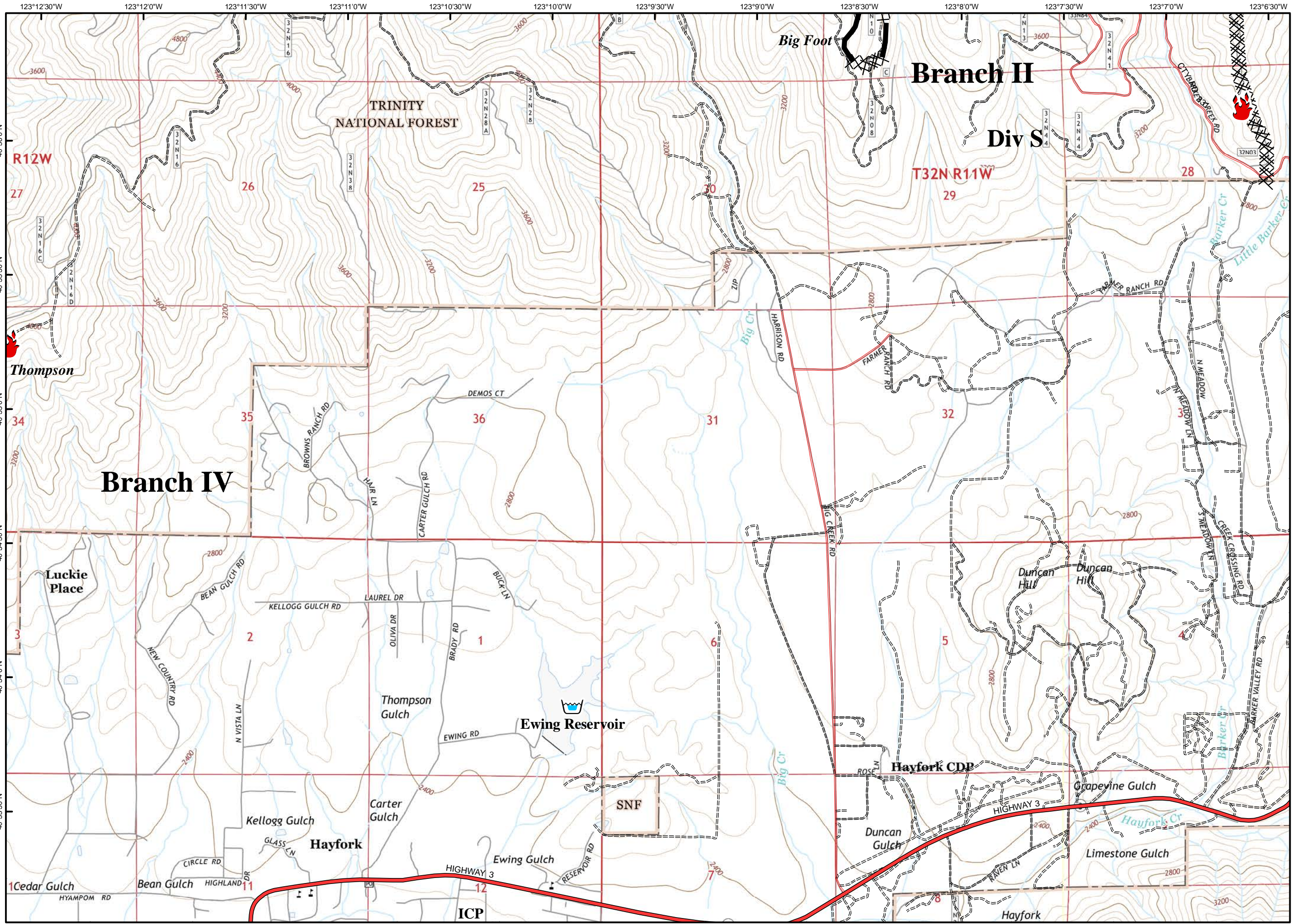
Branch IV

Luckie Place

Thompson Peak

Thompson























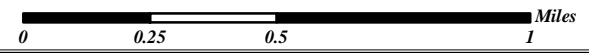
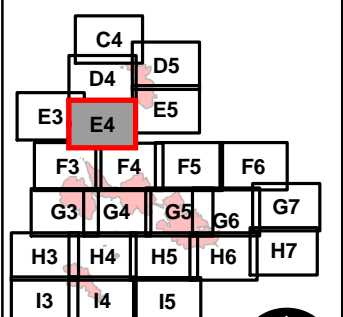
Fork Complex

SHF-2067
IAP Map
08/12/15
Day Shift



Page E4

-  Dip Site
-  Drop Point
-  Fire Location
-  SPI Gate
-  Helibase
-  Helispot
-  Incident Command Post
-  Mobile Weather Unit
-  Repeater
-  Staging Area
-  Water Source
-  Division
-  Branch
-  Completed Dozer Line
-  Completed Line
-  Proposed Dozer Line
-  Uncontrolled Fire Edge
-  PG&E Gas Pipeline



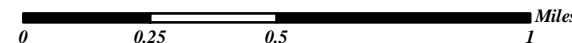
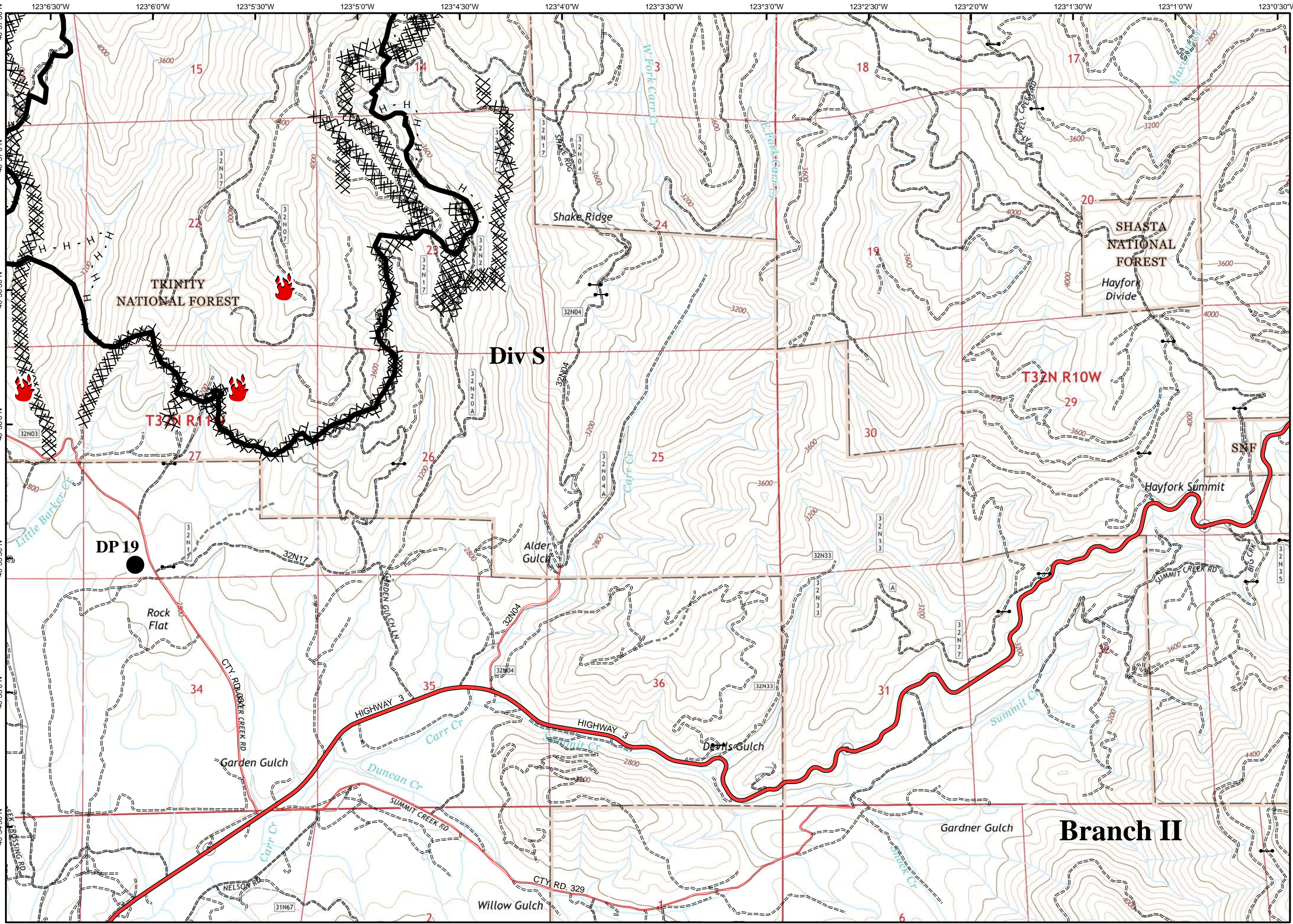
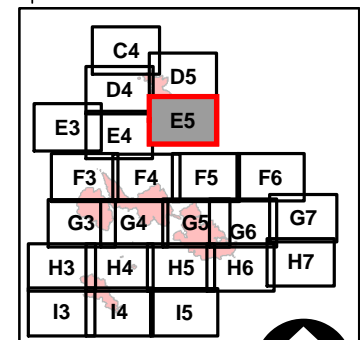
Fork Complex

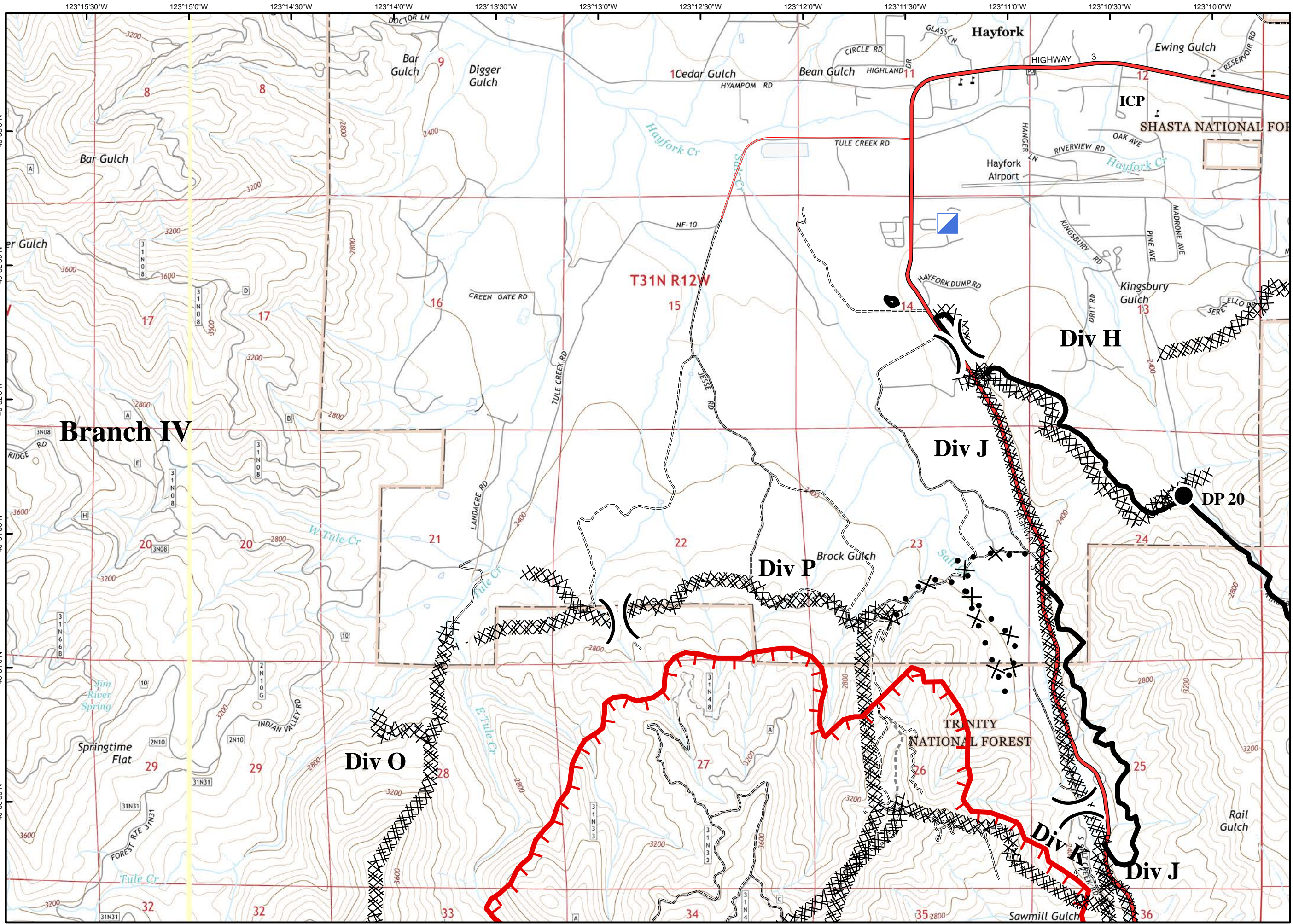
SHF-2067
IAP Map
08/12/15
Day Shift



Page E5

- Dip Site
- Drop Point
- Fire Location
- SPI Gate
- Helibase
- Helispot
- Incident Command Post
- Mobile Weather Unit
- Repeater
- Staging Area
- Water Source
- Division
- Branch
- Completed Dozer Line
- Completed Line
- Proposed Dozer Line
- Uncontrolled Fire Edge
- PG&E Gas Pipeline





Fork Complex

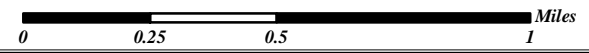
SHF-2067
IAP Map
08/12/15
Day Shift

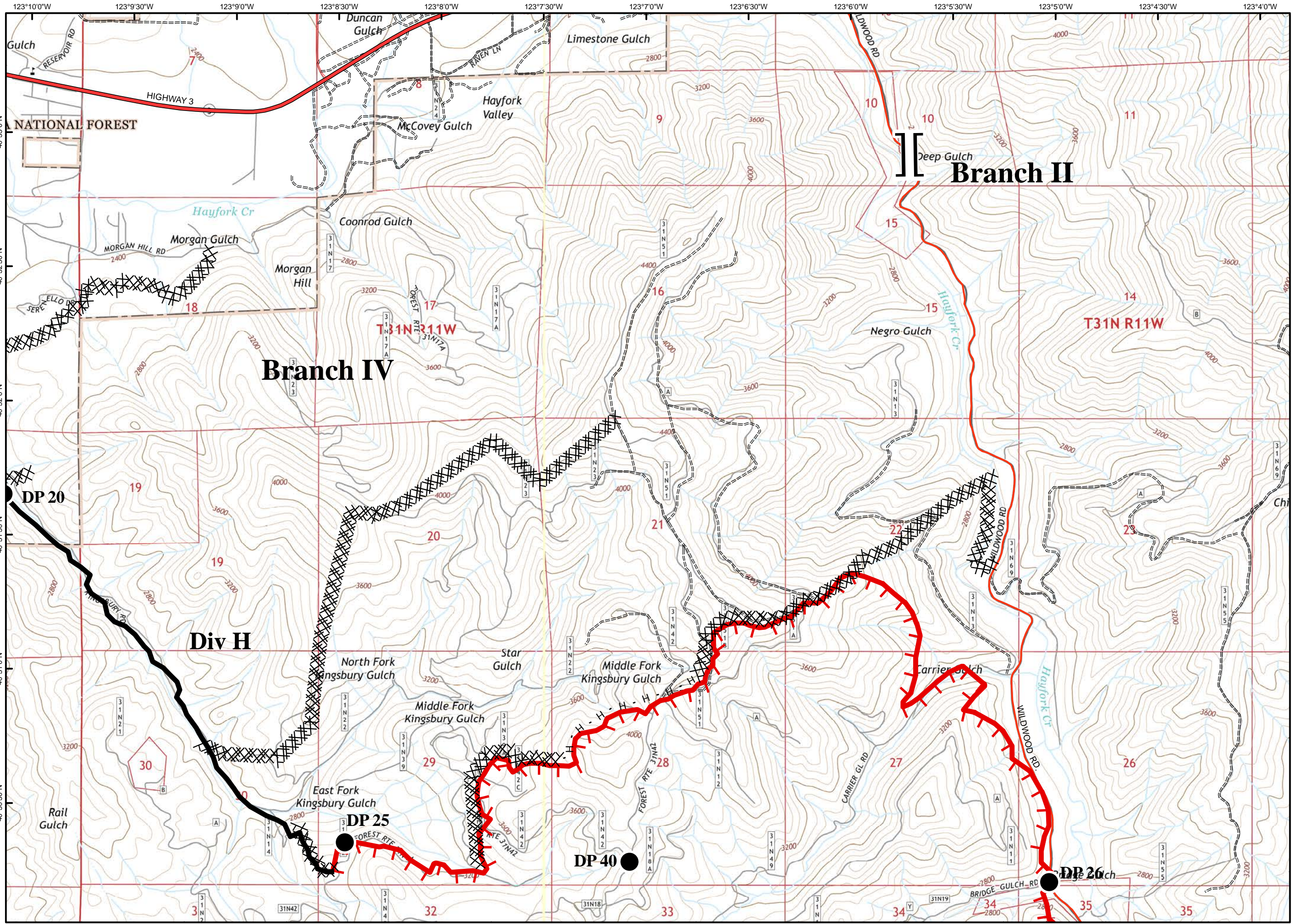


Page F3

- Dip Site
- Drop Point
- Fire Location
- SPI Gate
- Helibase
- Helispot
- Incident Command Post
- Mobile Weather Unit
- Repeater
- Staging Area
- Water Source
- Division
- Branch
- Completed Dozer Line
- Completed Line
- Proposed Dozer Line
- Uncontrolled Fire Edge
- PG&E Gas Pipeline

	C4	D5		
	D4	E5		
E3	E4	F5	F6	
	F3	F4	G6	G7
G3	G4	G5	H6	H7
H3	H4	I5		
I3	I4			























Fork Complex

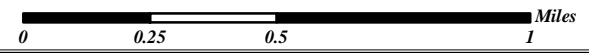
SHF-2067
IAP Map
08/12/15
Day Shift



Page F4

-  Dip Site
-  Drop Point
-  Fire Location
-  SPI Gate
-  Helibase
-  Helispot
-  Incident Command Post
-  Mobile Weather Unit
-  Repeater
-  Staging Area
-  Water Source
-  Division
-  Branch
-  Completed Dozer Line
-  Completed Line
-  Proposed Dozer Line
-  Uncontrolled Fire Edge
-  PG&E Gas Pipeline

	C4	D5		
	D4	E5		
E3	E4	F4	F6	
	F3	F5		
	G3	G4	G5	G7
H3	H4	H5	H6	H7
I3	I4	I5		



Fork Complex

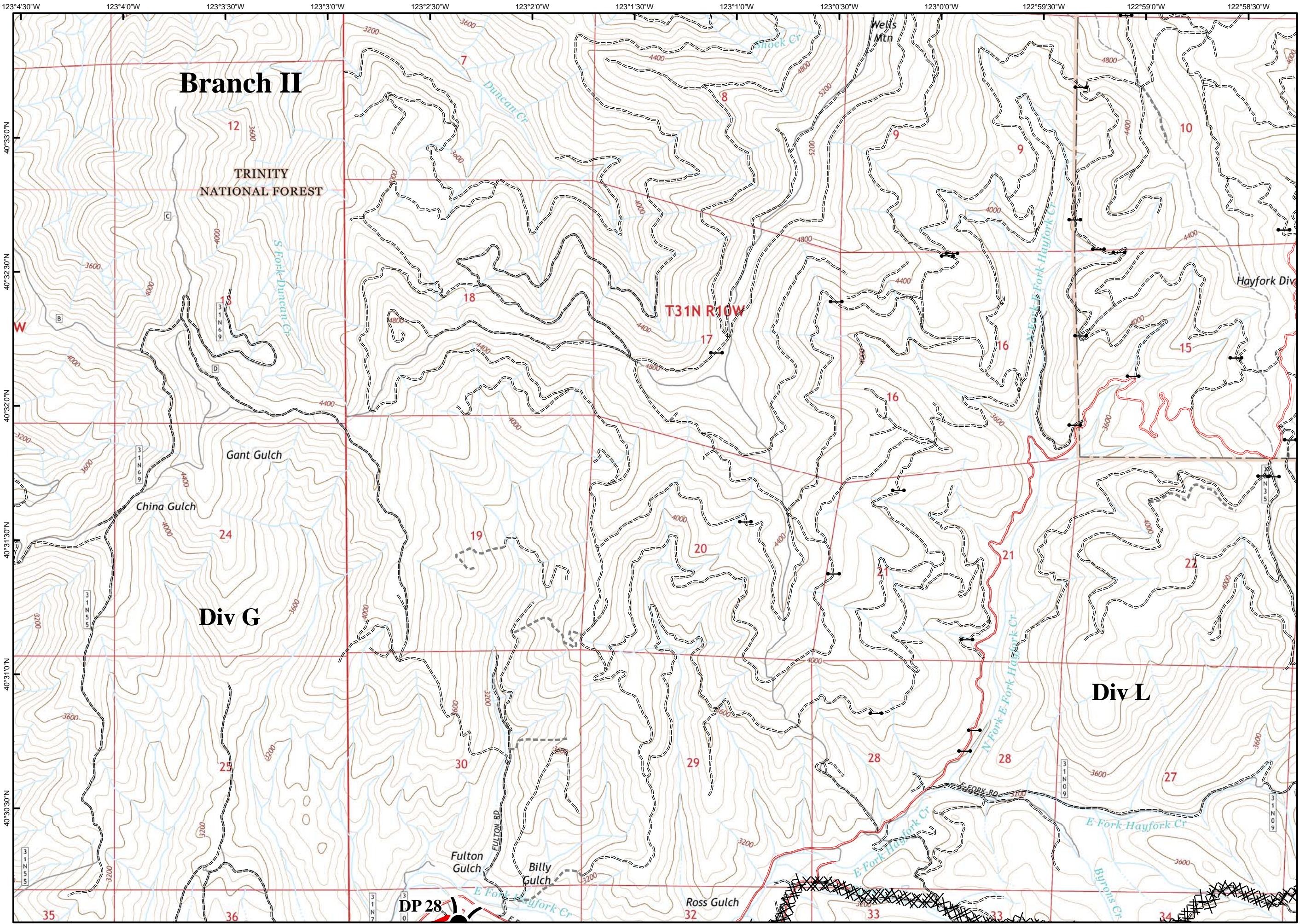
SHF-2067
IAP Map
08/12/15
Day Shift



Page F5

- Dip Site
- Drop Point
- Fire Location
- SPI Gate
- Helibase
- Helispot
- Incident Command Post
- Mobile Weather Unit
- Repeater
- Staging Area
- Water Source
- Division
- Branch
- Completed Dozer Line
- Completed Line
- Proposed Dozer Line
- Uncontrolled Fire Edge
- PG&E Gas Pipeline

	C4	D5
	D4	E5
E3	E4	F6
F3	F4	F5
G3	G4	G6
H3	H4	H7
I3	I4	I5



Branch II

TRINITY NATIONAL FOREST


Gant Gulch

Div G

Div L

T31N R10W

DP 28



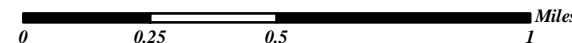
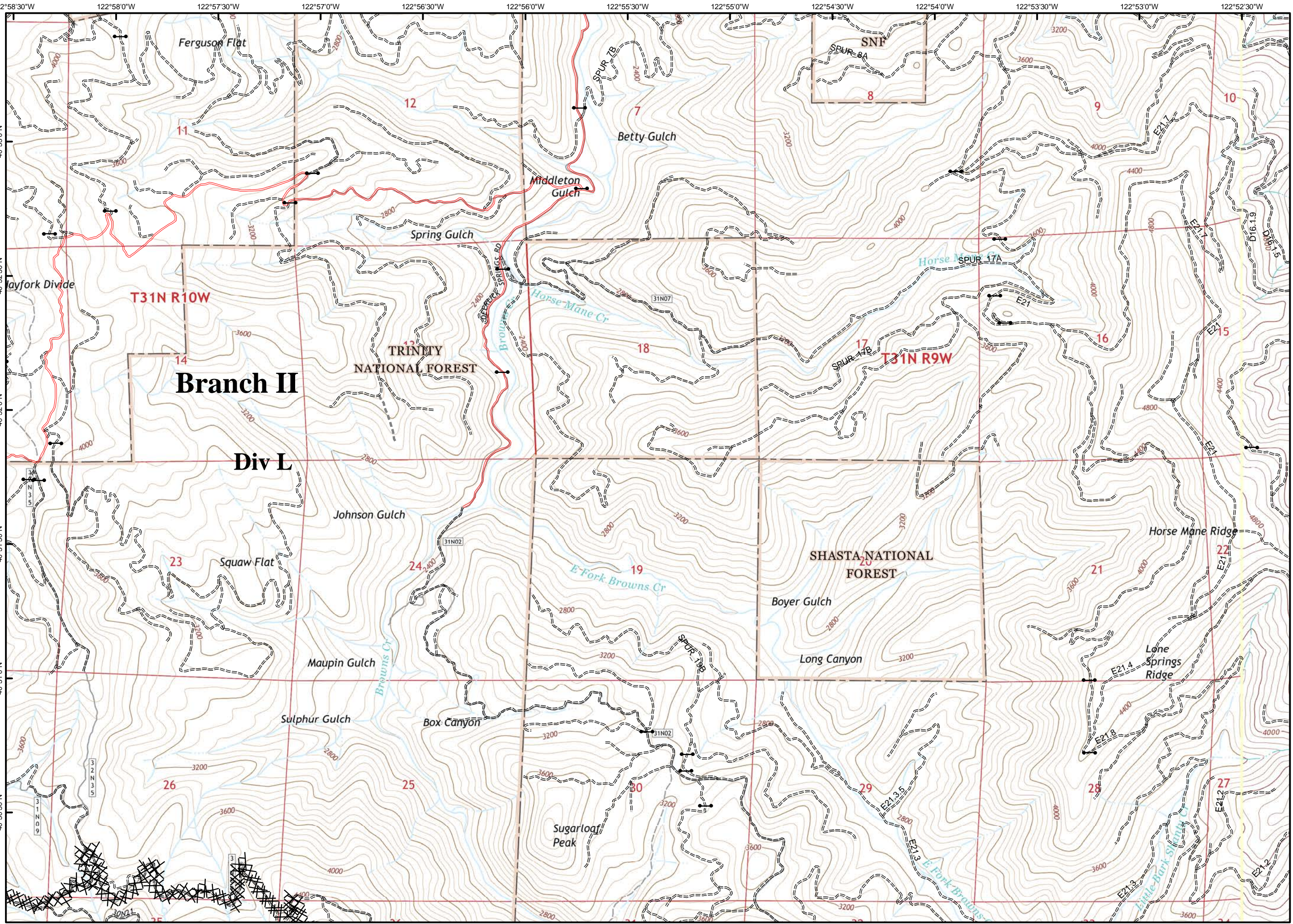
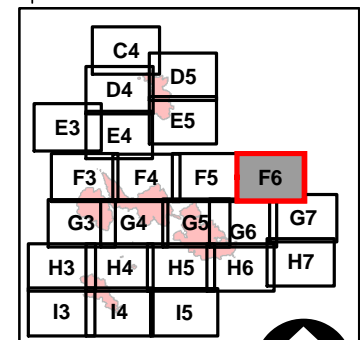
Fork Complex

SHF-2067
IAP Map
08/12/15
Day Shift



Page F6

- Dip Site
- Drop Point
- Fire Location
- SPI Gate
- Helibase
- Helispot
- Incident Command Post
- Mobile Weather Unit
- Repeater
- Staging Area
- Water Source
- Division
- Branch
- Completed Dozer Line
- Completed Line
- Proposed Dozer Line
- Uncontrolled Fire Edge
- PG&E Gas Pipeline



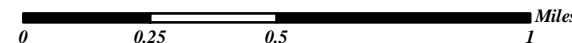
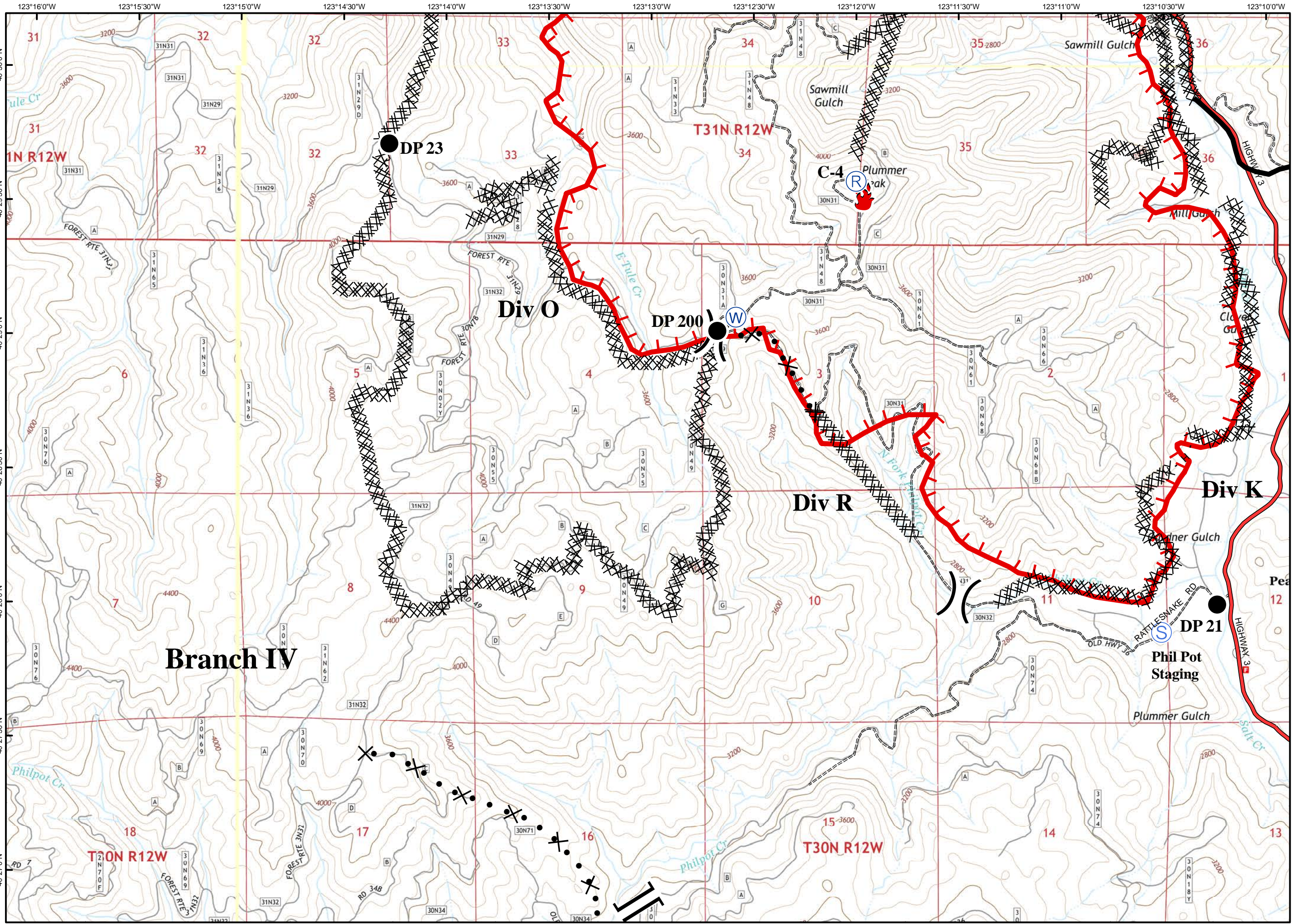
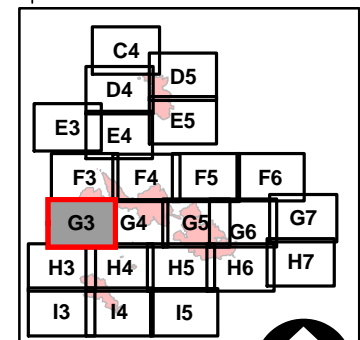
Fork Complex

SHF-2067
IAP Map
08/12/15
Day Shift



Page G3

- Dip Site
- Drop Point
- Fire Location
- SPI Gate
- Helibase
- Helispot
- Incident Command Post
- Mobile Weather Unit
- Repeater
- Staging Area
- Water Source
- Division
- Branch
- Completed Dozer Line
- Completed Line
- Proposed Dozer Line
- Uncontrolled Fire Edge
- PG&E Gas Pipeline



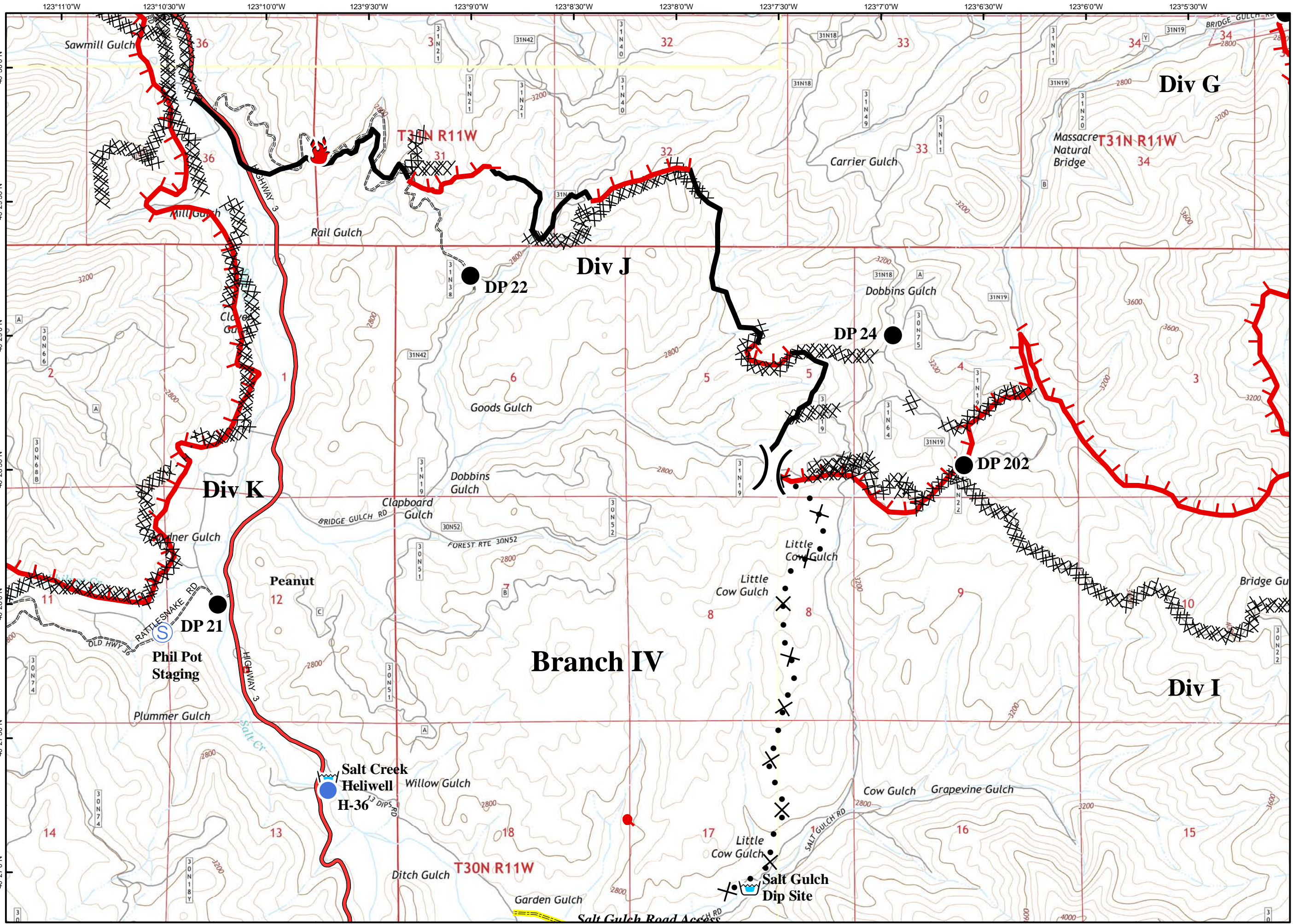
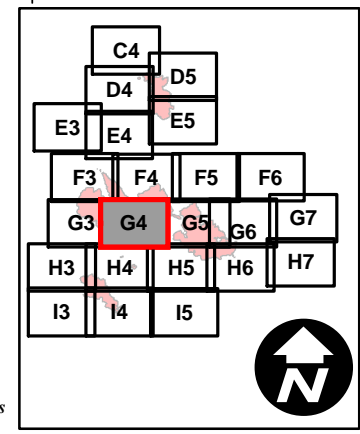
Fork Complex

SHF-2067
IAP Map
08/12/15
Day Shift



Page G4

- Dip Site
- Drop Point
- Fire Location
- SPI Gate
- Helibase
- Helispot
- Incident Command Post
- Mobile Weather Unit
- Repeater
- Staging Area
- Water Source
- Division
- Branch
- Completed Dozer Line
- Completed Line
- Proposed Dozer Line
- Uncontrolled Fire Edge
- PG&E Gas Pipeline



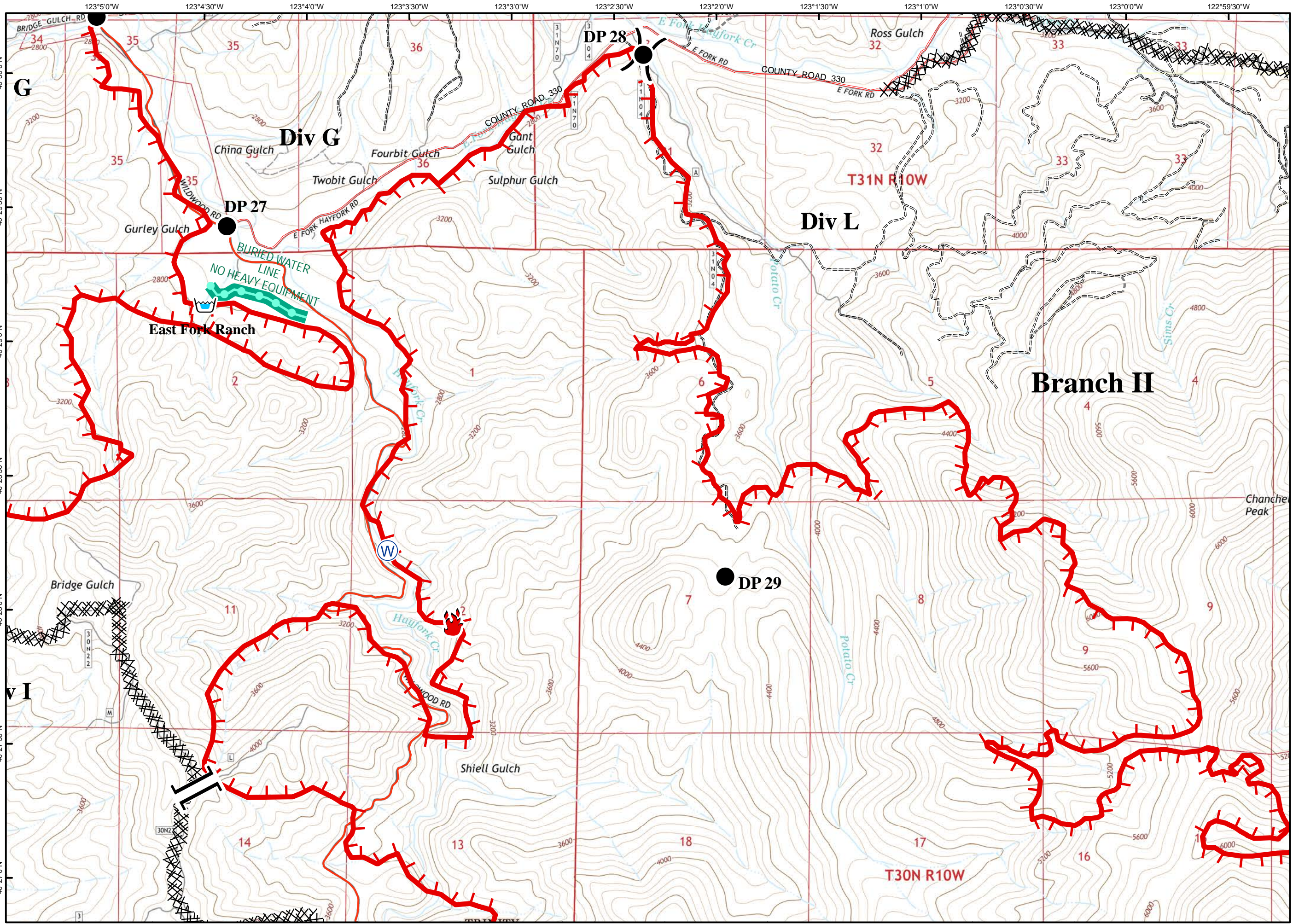
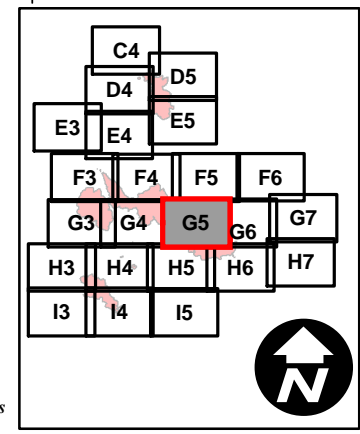
Fork Complex

SHF-2067
IAP Map
08/12/15
Day Shift



Page G5

- Dip Site
- Drop Point
- Fire Location
- SPI Gate
- Helibase
- Helispot
- Incident Command Post
- Mobile Weather Unit
- Repeater
- Staging Area
- Water Source
- Division
- Branch
- Completed Dozer Line
- Completed Line
- Proposed Dozer Line
- Uncontrolled Fire Edge
- PG&E Gas Pipeline



Fork Complex

SHF-2067
IAP Map
08/12/15
Day Shift

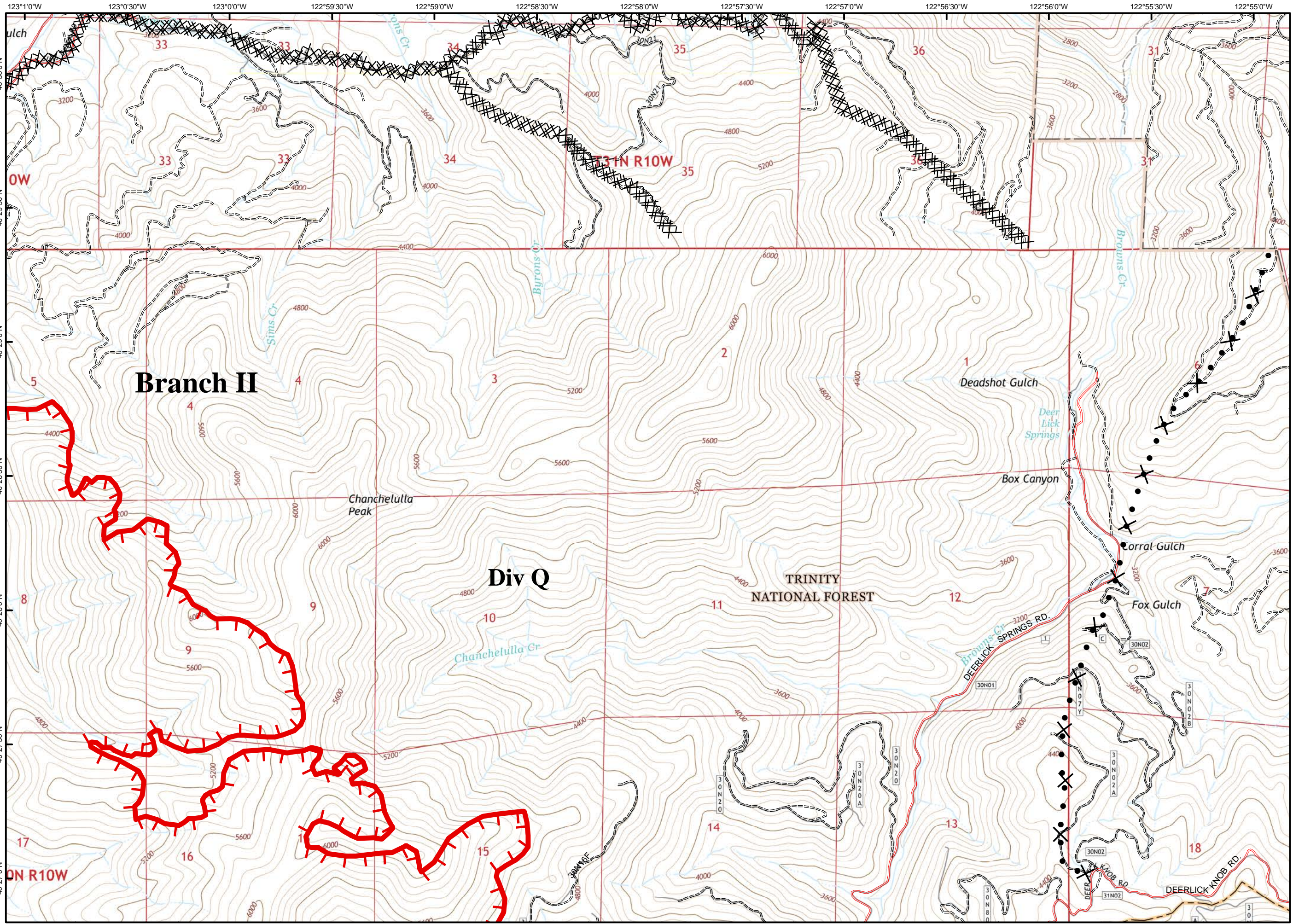


Page G6

- Dip Site
- Drop Point
- Fire Location
- SPI Gate
- Helibase
- Helispot
- Incident Command Post
- Mobile Weather Unit
- Repeater
- Staging Area
- Water Source
- Division
- Branch
- Completed Dozer Line
- Completed Line
- Proposed Dozer Line
- Uncontrolled Fire Edge
- PG&E Gas Pipeline

	C4	D5		
	D4	E5		
E3	E4			
F3	F4	F5	F6	
G3	G4	G5	G6	G7
H3	H4	H5	H6	H7
I3	I4	I5		

0 0.25 0.5 1 Miles



Fork Complex

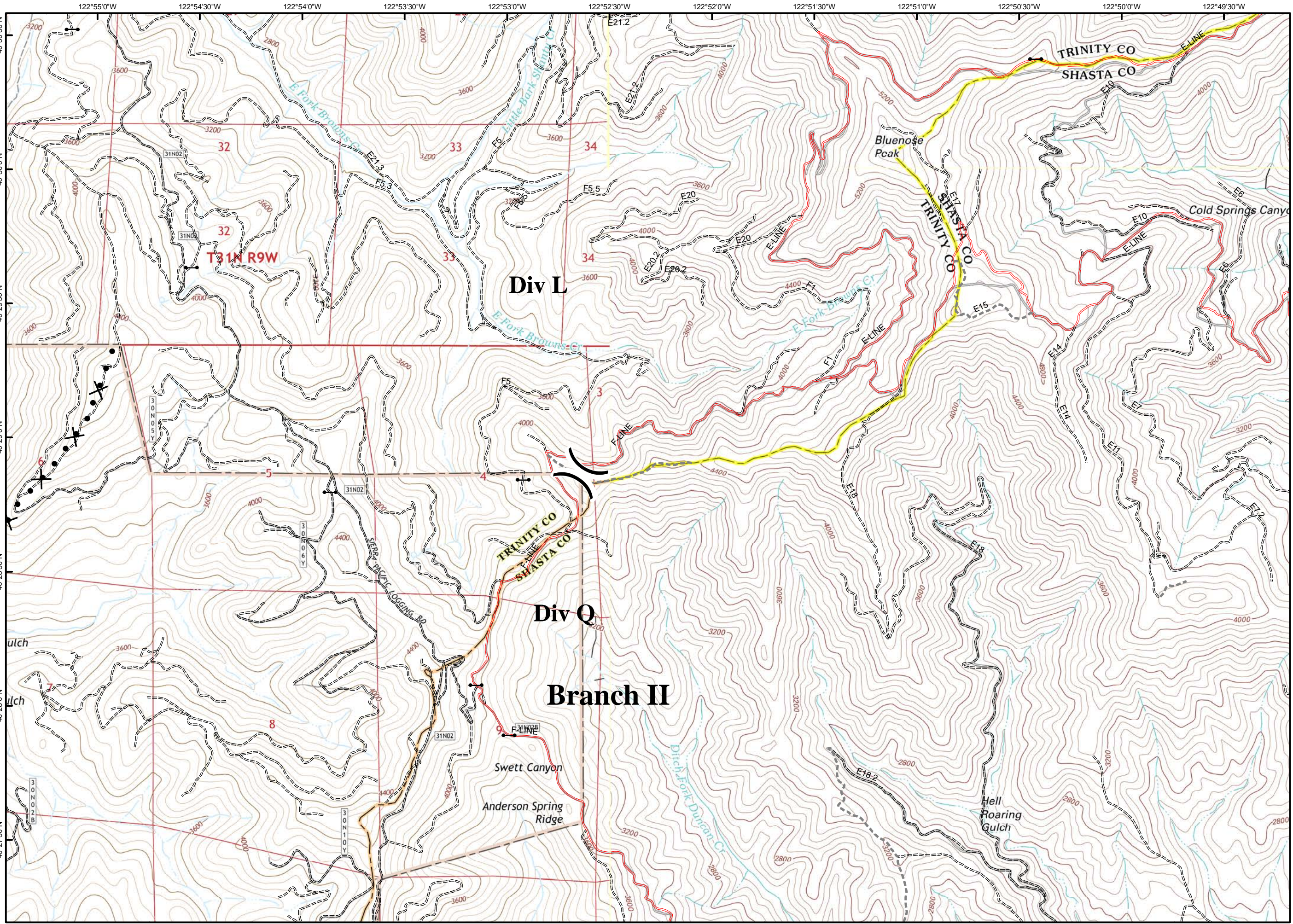
SHF-2067
IAP Map
08/12/15
Day Shift



Page G7

- Dip Site
- Drop Point
- Fire Location
- SPI Gate
- Helibase
- Helispot
- Incident Command Post
- Mobile Weather Unit
- Repeater
- Staging Area
- Water Source
- Division
- Branch
- Completed Dozer Line
- Completed Line
- Proposed Dozer Line
- Uncontrolled Fire Edge
- PG&E Gas Pipeline

		C4		D5	
		D4		E5	
E3		E4		F5	
	F3	F4	F5	F6	
	G3	G4	G5	G6	G7
H3	H4	H5	H6	H7	
I3	I4	I5			



Fork Complex

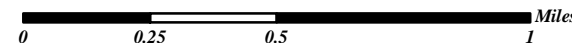
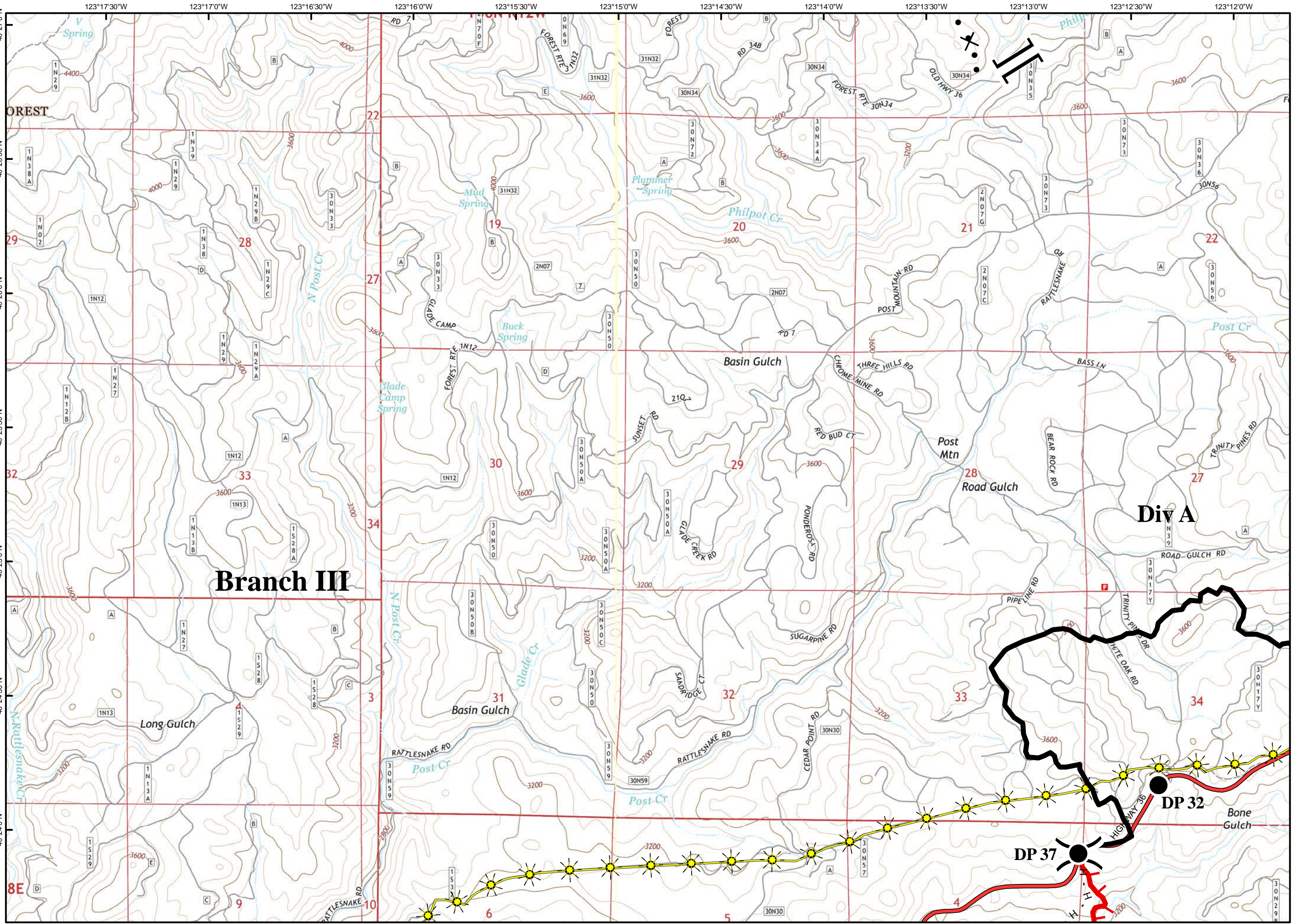
SHF-2067
IAP Map
08/12/15
Day Shift

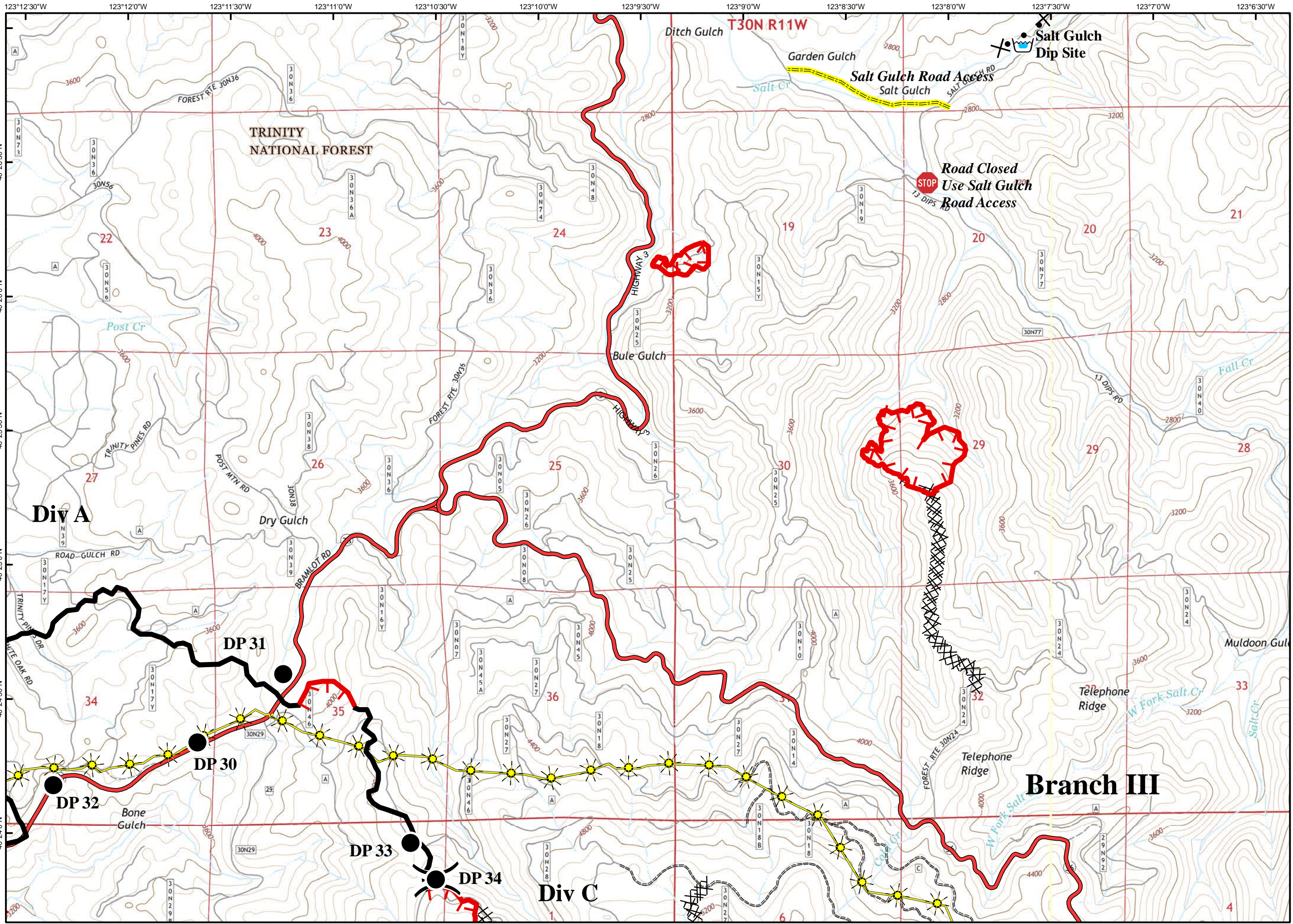


Page H3

- Dip Site
- Drop Point
- Fire Location
- SPI Gate
- Helibase
- Helispot
- Incident Command Post
- Mobile Weather Unit
- Repeater
- Staging Area
- Water Source
- Division
- Branch
- Completed Dozer Line
- Completed Line
- Proposed Dozer Line
- Uncontrolled Fire Edge
- PG&E Gas Pipeline

	C4	D5		
	D4	D5		
E3	E4	E5		
F3	F4	F5	F6	
G3	G4	G5	G6	G7
H3	H4	H5	H6	H7
I3	I4	I5		























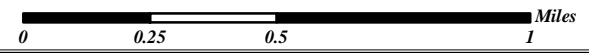
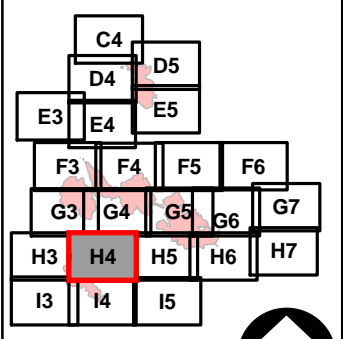
Fork Complex

SHF-2067
IAP Map
08/12/15
Day Shift



Page H4

-  Dip Site
-  Drop Point
-  Fire Location
-  SPI Gate
-  Helibase
-  Helispot
-  Incident Command Post
-  Mobile Weather Unit
-  Repeater
-  Staging Area
-  Water Source
-  Division
-  Branch
-  Completed Dozer Line
-  Completed Line
-  Proposed Dozer Line
-  Uncontrolled Fire Edge
-  PG&E Gas Pipeline



Fork Complex


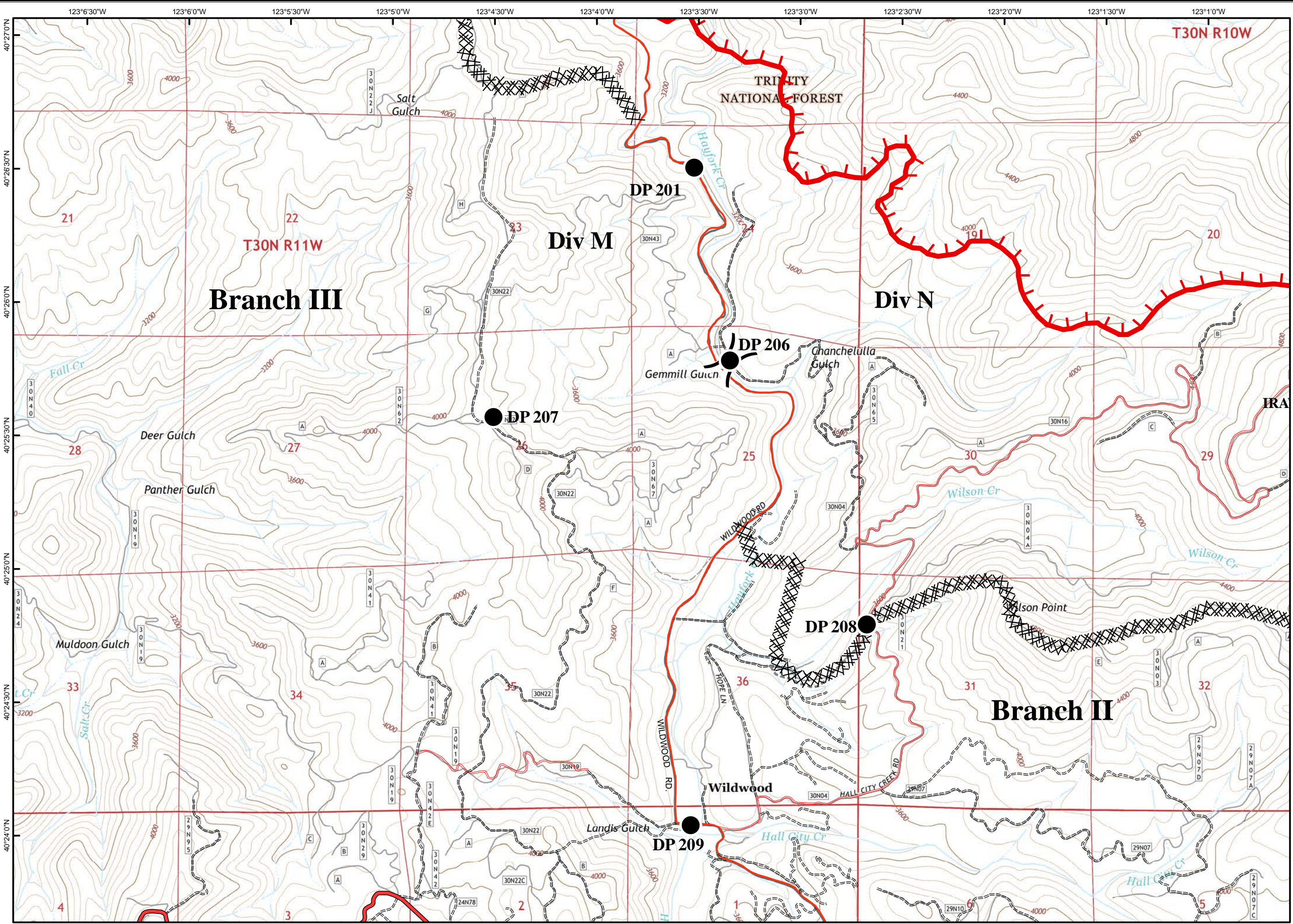
SHF-2067
IAP Map
08/12/15
Day Shift

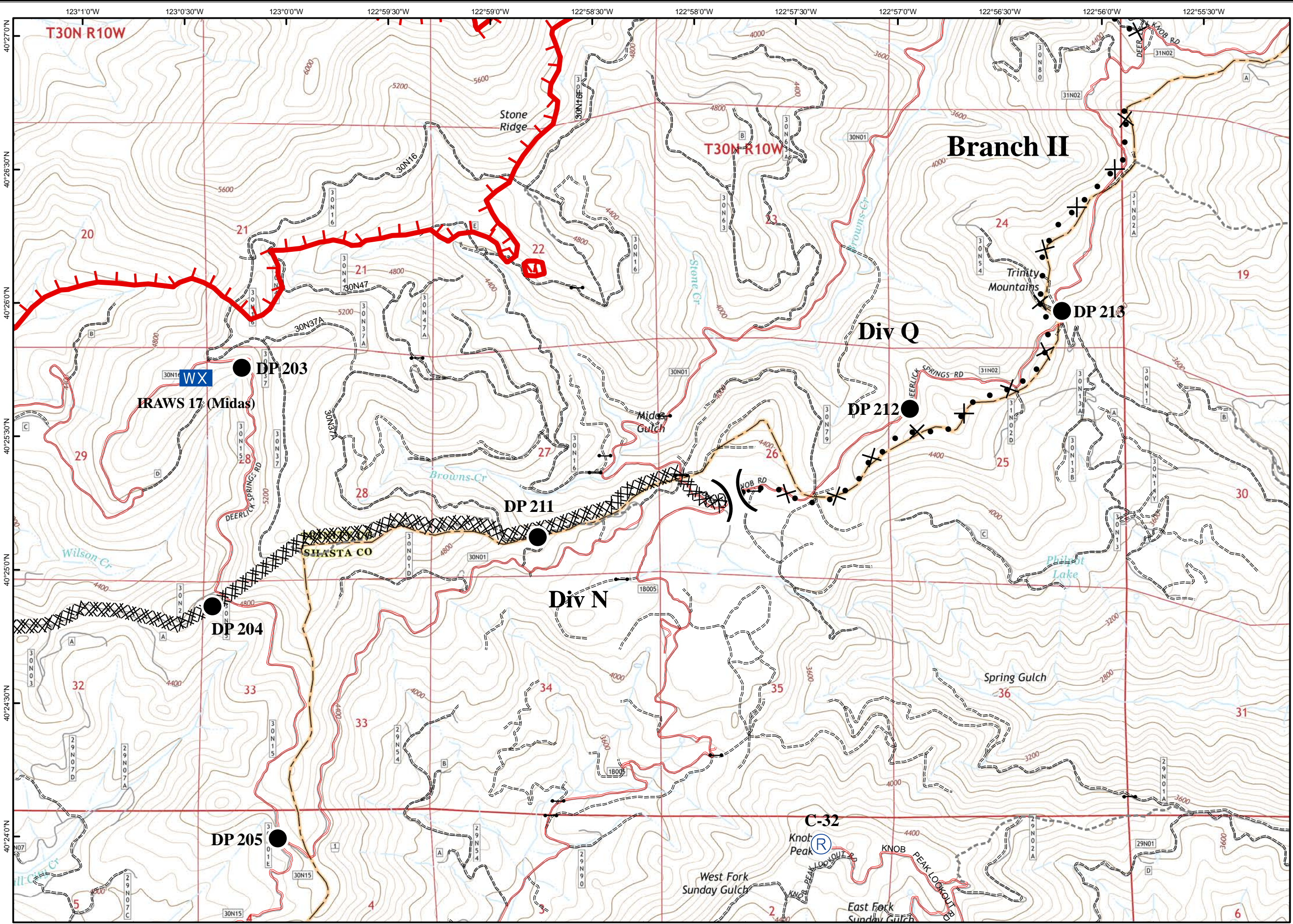


Page H5

- Dip Site
- Drop Point
- Fire Location
- SPI Gate
- Helibase
- Helispot
- Incident Command Post
- Mobile Weather Unit
- Repeater
- Staging Area
- Water Source
- Division
- Branch
- Completed Dozer Line
- Completed Line
- Proposed Dozer Line
- Uncontrolled Fire Edge
- PG&E Gas Pipeline

	C4	D5		
	D4	D5	E5	
E3	E4	E5		
F3	F4	F5	F6	
G3	G4	G5	G6	G7
H3	H4	H5	H6	H7
I3	I4	I5		





Fork Complex

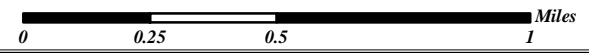
SHF-2067
IAP Map
08/12/15
Day Shift



Page H6

- Dip Site
- Drop Point
- Fire Location
- SPI Gate
- Helibase
- Helispot
- Incident Command Post
- Mobile Weather Unit
- Repeater
- Staging Area
- Water Source
- Division
- Branch
- Completed Dozer Line
- Completed Line
- Proposed Dozer Line
- Uncontrolled Fire Edge
- PG&E Gas Pipeline

		C4		D5	
		D4		E5	
E3		E4			
	F3	F4	F5	F6	
	G3	G4	G5	G6	G7
H3	H4	H5	H6	H7	
I3	I4	I5			



Fork Complex


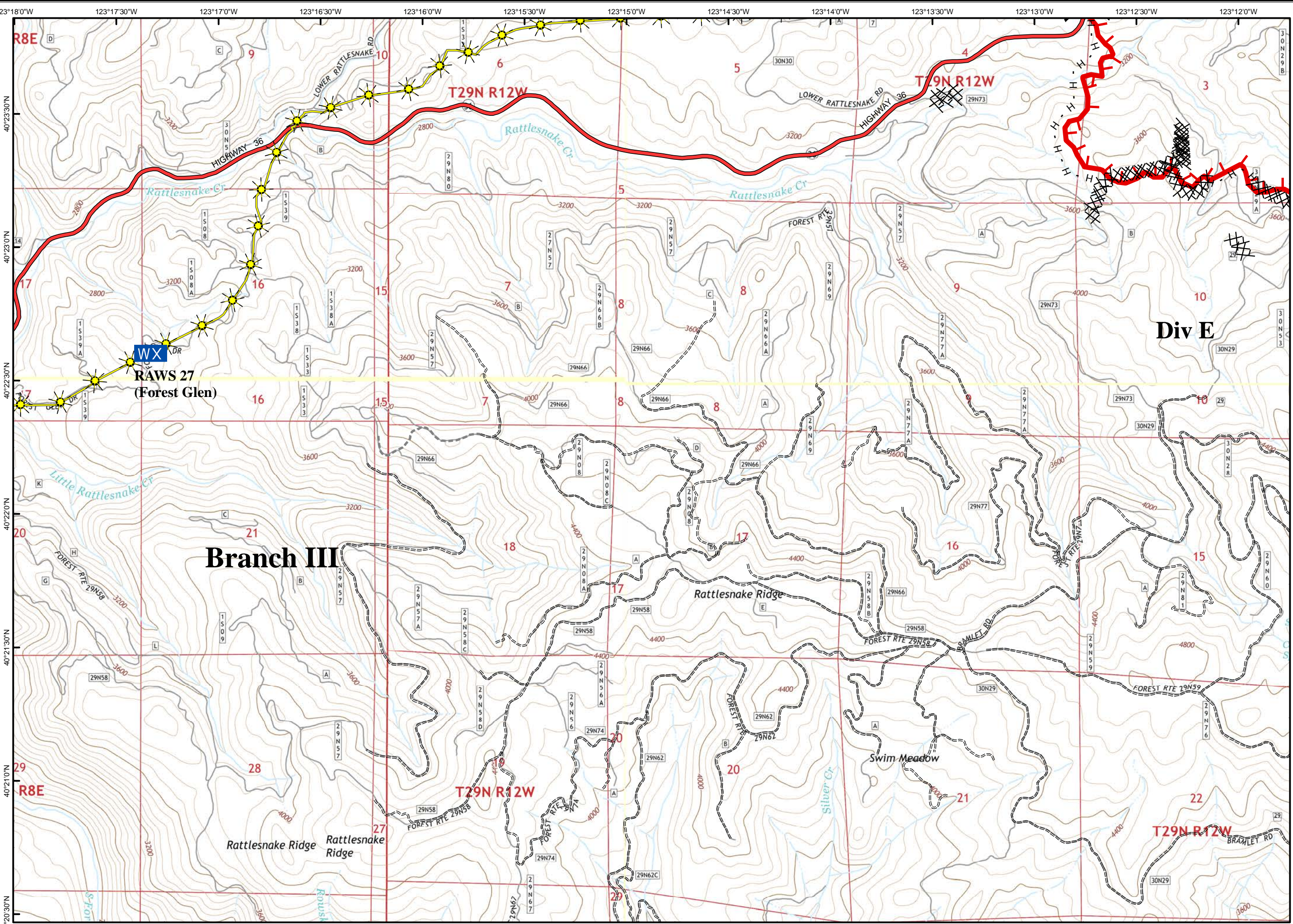
SHF-2067
IAP Map
08/12/15
Day Shift

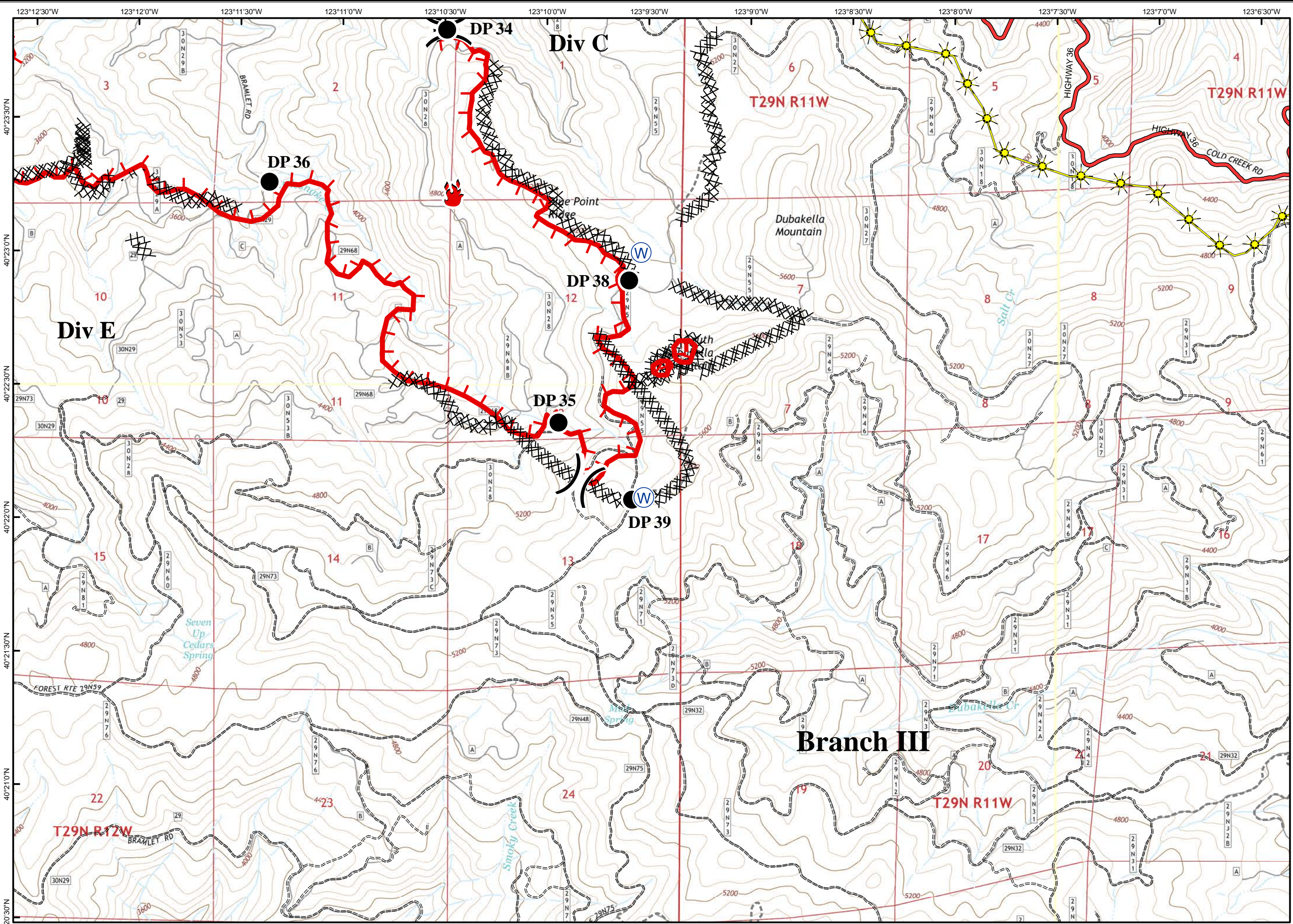


Page 13

- Dip Site
- Drop Point
- Fire Location
- SPI Gate
- Helibase
- Helispot
- Incident Command Post
- Mobile Weather Unit
- Repeater
- Staging Area
- Water Source
- Division
- Branch
- Completed Dozer Line
- Completed Line
- Proposed Dozer Line
- Uncontrolled Fire Edge
- PG&E Gas Pipeline

	C4	D5		
	D4	E5		
E3	E4			
F3	F4	F5	F6	
G3	G4	G5	G6	G7
H3	H4	H5	H6	H7
I3	I4	I5		























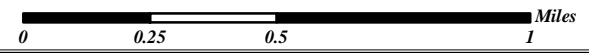
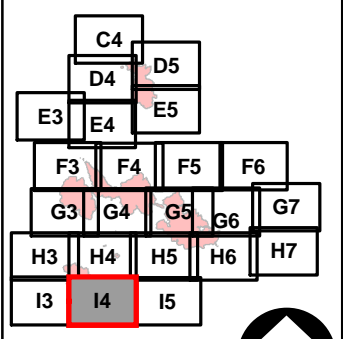
Fork Complex

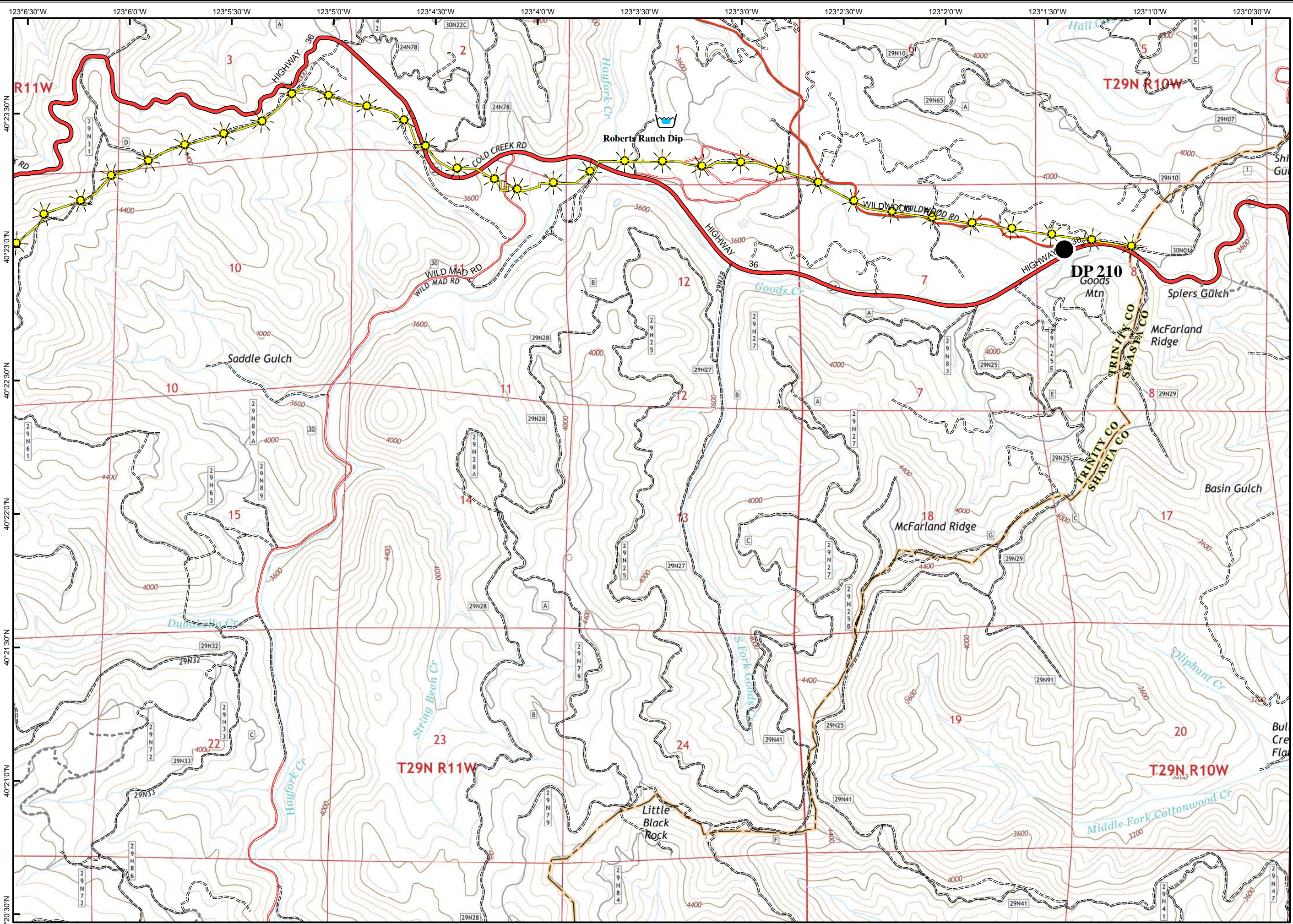
SHF-2067
IAP Map
08/12/15
Day Shift



Page 14

-  Dip Site
-  Drop Point
-  Fire Location
-  SPI Gate
-  Helibase
-  Helispot
-  Incident Command Post
-  Mobile Weather Unit
-  Repeater
-  Staging Area
-  Water Source
-  Division
-  Branch
-  Completed Dozer Line
-  Completed Line
-  Proposed Dozer Line
-  Uncontrolled Fire Edge
-  PG&E Gas Pipeline























Fork Complex

SHF-2067
IAP Map
08/12/15
Day Shift



Page 15

-  Dip Site
-  Drop Point
-  Fire Location
-  SPI Gate
-  Helibase
-  Helispot
-  Incident Command Post
-  Mobile Weather Unit
-  Repeater
-  Staging Area
-  Water Source
-  Division
-  Branch
-  Completed Dozer Line
-  Completed Line
-  Proposed Dozer Line
-  Uncontrolled Fire Edge
-  PG&E Gas Pipeline

	C4	D5		
	D4	D5		
E3	E4	E5		
F3	F4	F5	F6	
G3	G4	G5	G6	G7
H3	H4	H5	H6	H7
I3	I4	I5		

