



















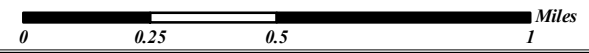
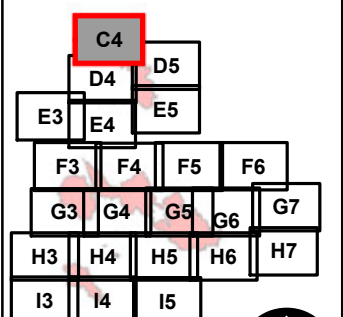
Fork Complex

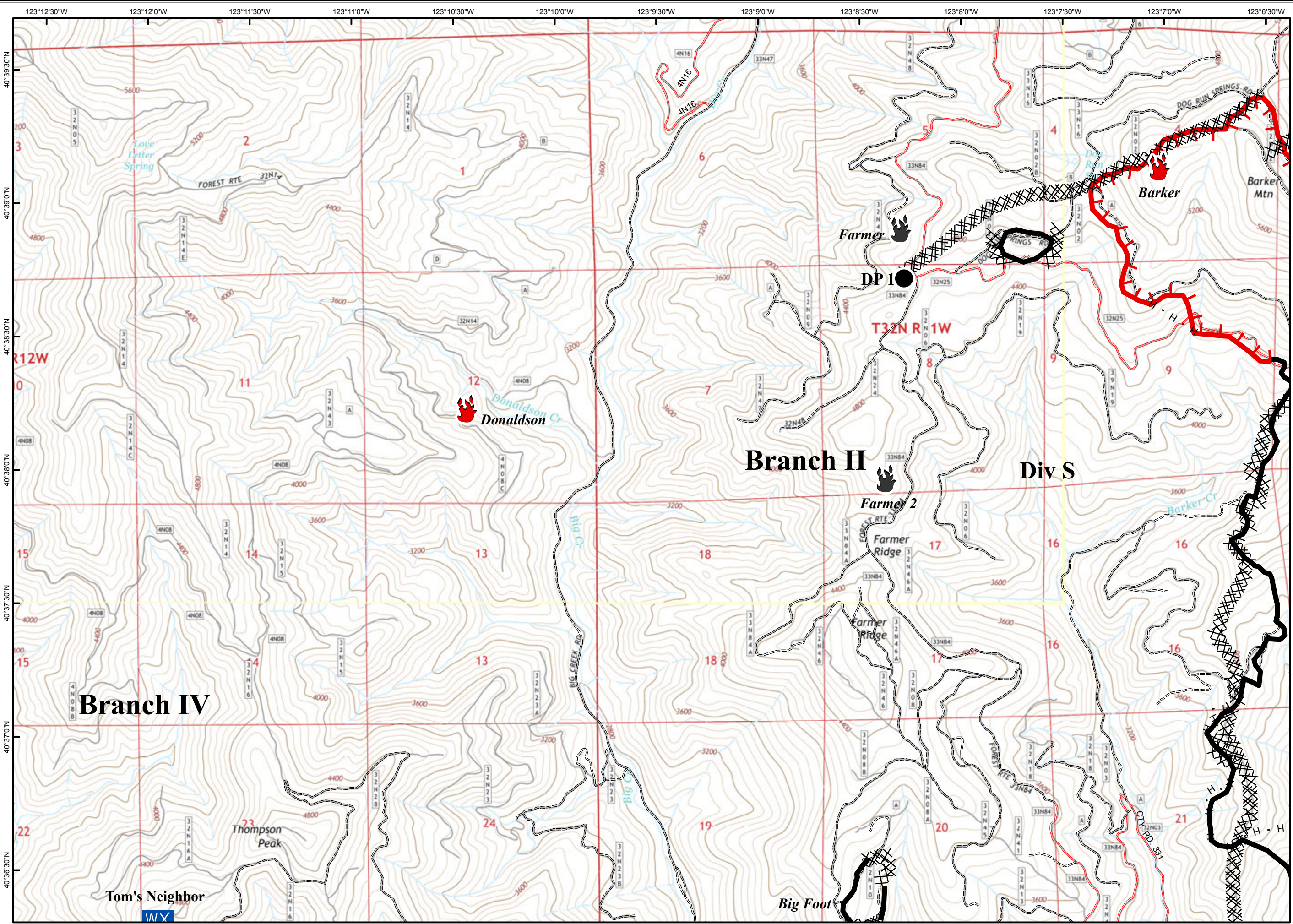
SHF-2067
IAP Map
08/13/15
Day Shift



Page C4

-  Dip Site
-  Drop Point
-  Fire Location
-  SPI Gate
-  Helibase
-  Helispot
-  Incident Command Post
-  Mobile Weather Unit
-  Repeater
-  Staging Area
-  Water Source
-  Division
-  Branch
-  Completed Dozer Line
-  Completed Line
-  Proposed Dozer Line
-  Uncontrolled Fire Edge
-  PG&E Gas Pipeline





Fork Complex

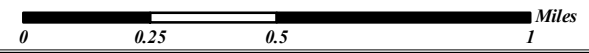
SHF-2067
IAP Map
08/13/15
Day Shift

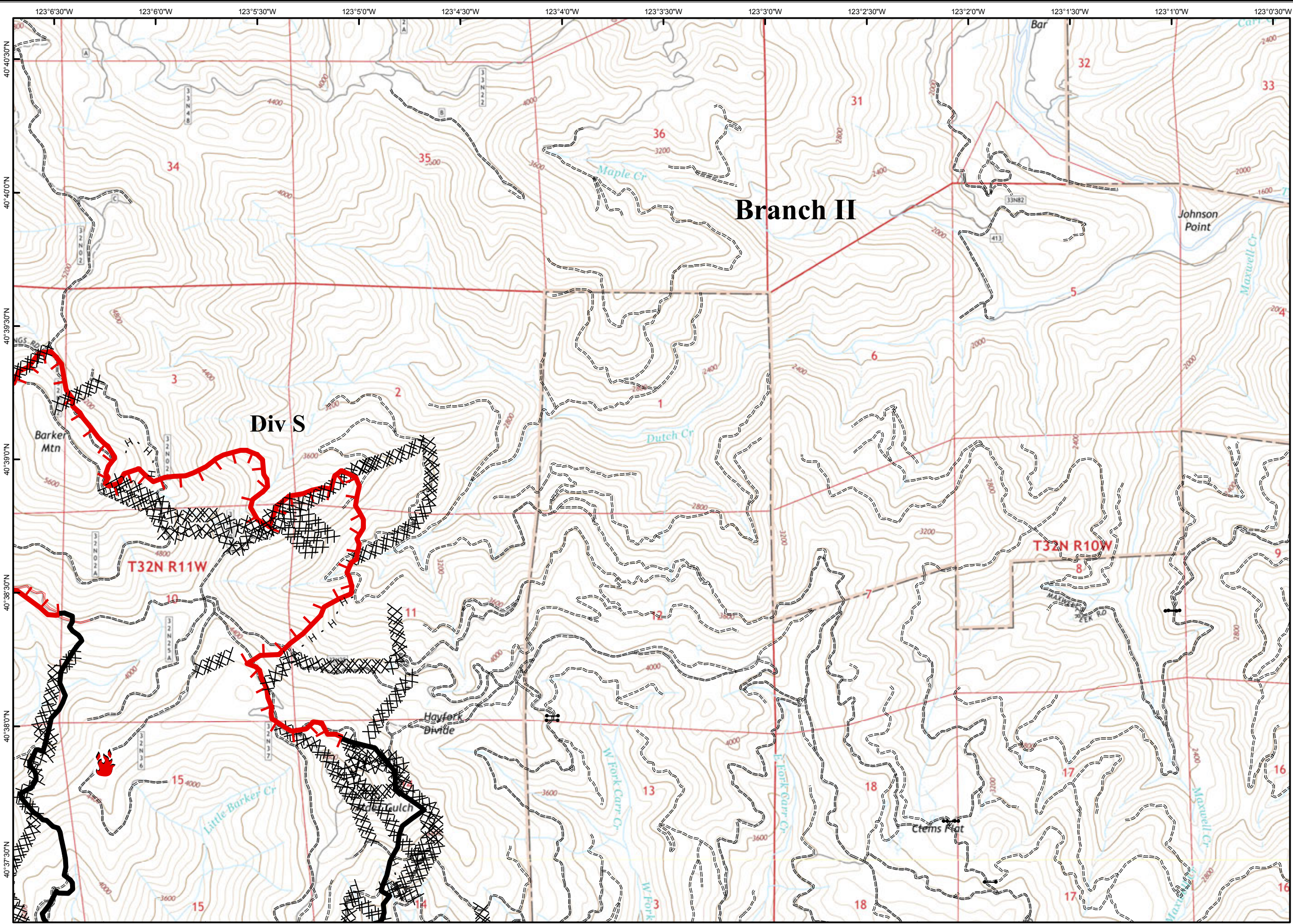


Page D4

- Dip Site
- Drop Point
- Fire Location
- SPI Gate
- Helibase
- Helispot
- Incident Command Post
- Mobile Weather Unit
- Repeater
- Staging Area
- Water Source
- Division
- Branch
- Completed Dozer Line
- Completed Line
- Proposed Dozer Line
- Uncontrolled Fire Edge
- PG&E Gas Pipeline

	C4	D5		
E3	D4	E5		
F3	F4	F5	F6	
G3	G4	G5	G6	G7
H3	H4	H5	H6	H7
I3	I4	I5		























Fork Complex

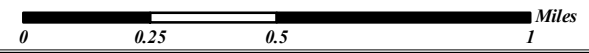
SHF-2067
IAP Map
08/13/15
Day Shift



Page D5

-  Dip Site
-  Drop Point
-  Fire Location
-  SPI Gate
-  Helibase
-  Helispot
-  Incident Command Post
-  Mobile Weather Unit
-  Repeater
-  Staging Area
-  Water Source
-  Division
-  Branch
-  Completed Dozer Line
-  Completed Line
-  Proposed Dozer Line
-  Uncontrolled Fire Edge
-  PG&E Gas Pipeline

		C4		
	D4	D5	E5	
E3	E4			
F3	F4	F5	F6	
G3	G4	G5	G6	G7
H3	H4	H5	H6	H7
I3	I4	I5		



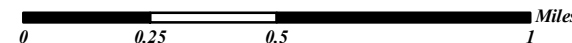
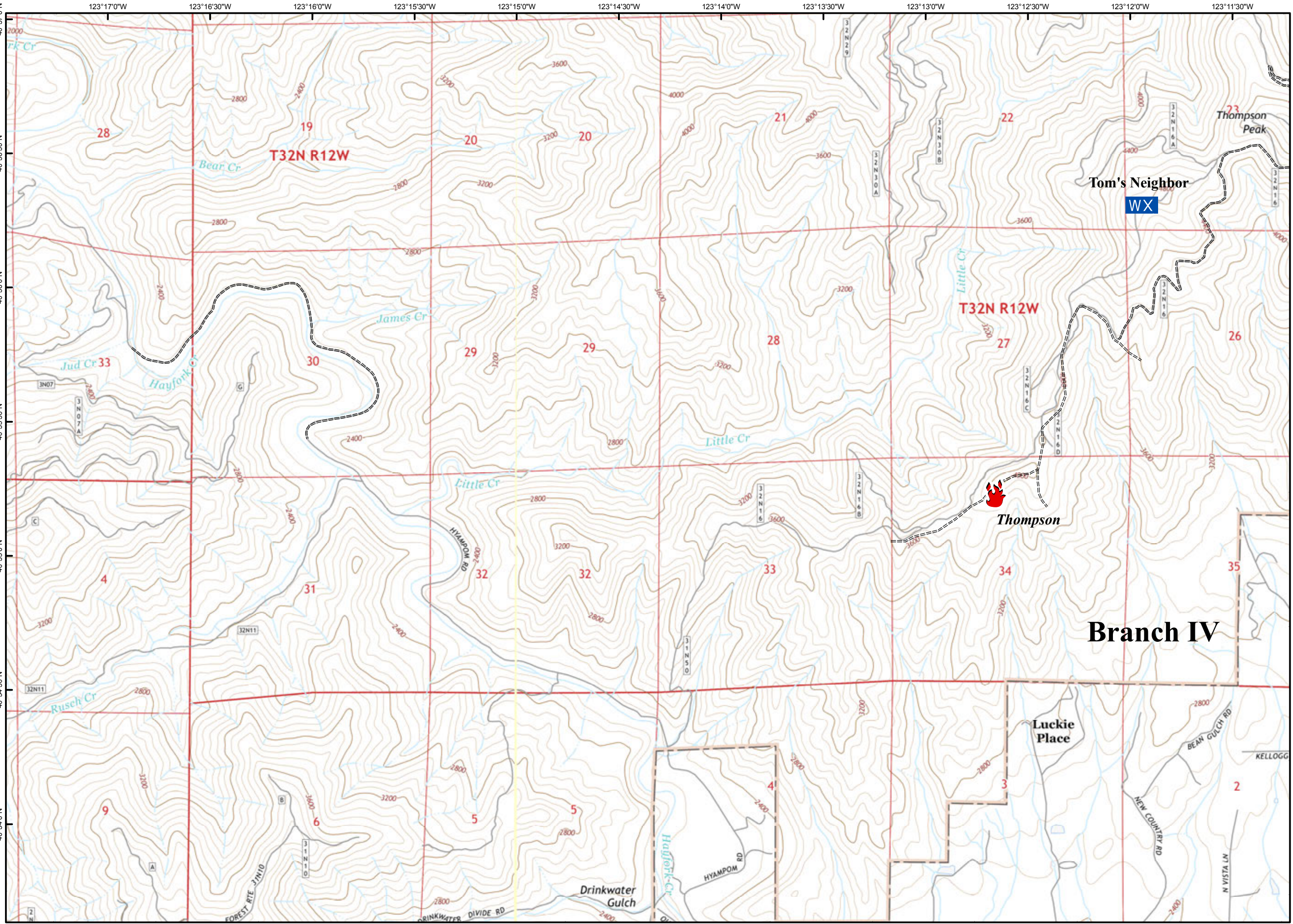
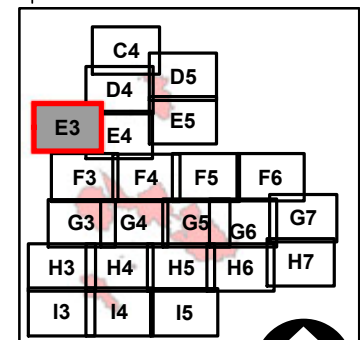
Fork Complex

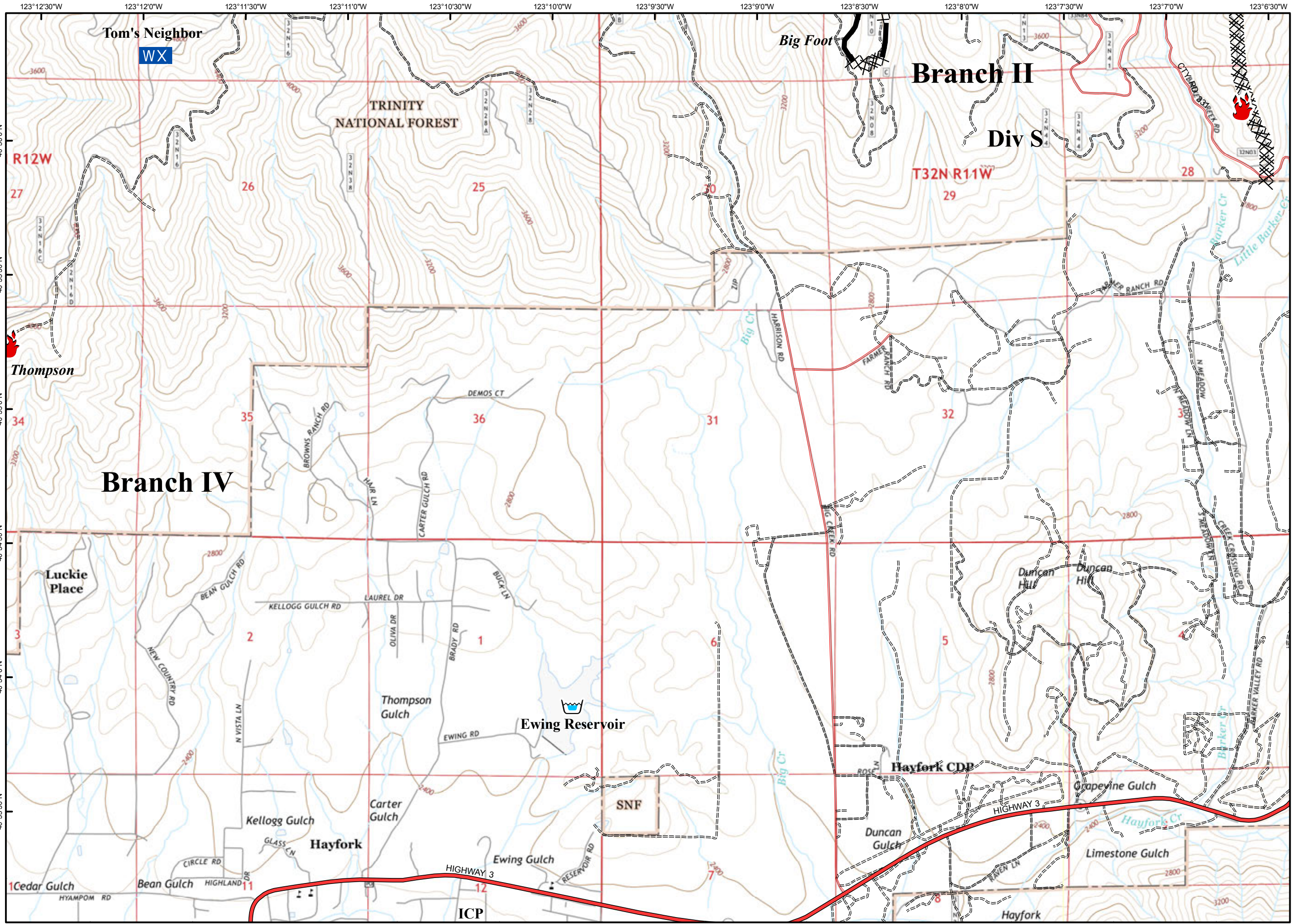
SHF-2067
IAP Map
08/13/15
Day Shift



Page E3

- Dip Site
- Drop Point
- Fire Location
- SPI Gate
- Helibase
- Helispot
- Incident Command Post
- Mobile Weather Unit
- Repeater
- Staging Area
- Water Source
- Division
- Branch
- Completed Dozer Line
- Completed Line
- Proposed Dozer Line
- Uncontrolled Fire Edge
- PG&E Gas Pipeline





Fork Complex

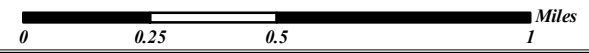
SHF-2067
IAP Map
08/13/15
Day Shift



Page E4

- Dip Site
- Drop Point
- Fire Location
- SPI Gate
- Helibase
- Helispot
- Incident Command Post
- Mobile Weather Unit
- Repeater
- Staging Area
- Water Source
- Division
- Branch
- Completed Dozer Line
- Completed Line
- Proposed Dozer Line
- Uncontrolled Fire Edge
- PG&E Gas Pipeline

	C4	D5	
	D4	E5	
E3	E4		
F3	F4	F5	F6
G3	G4	G5	G6
H3	H4	H5	H6
I3	I4	I5	




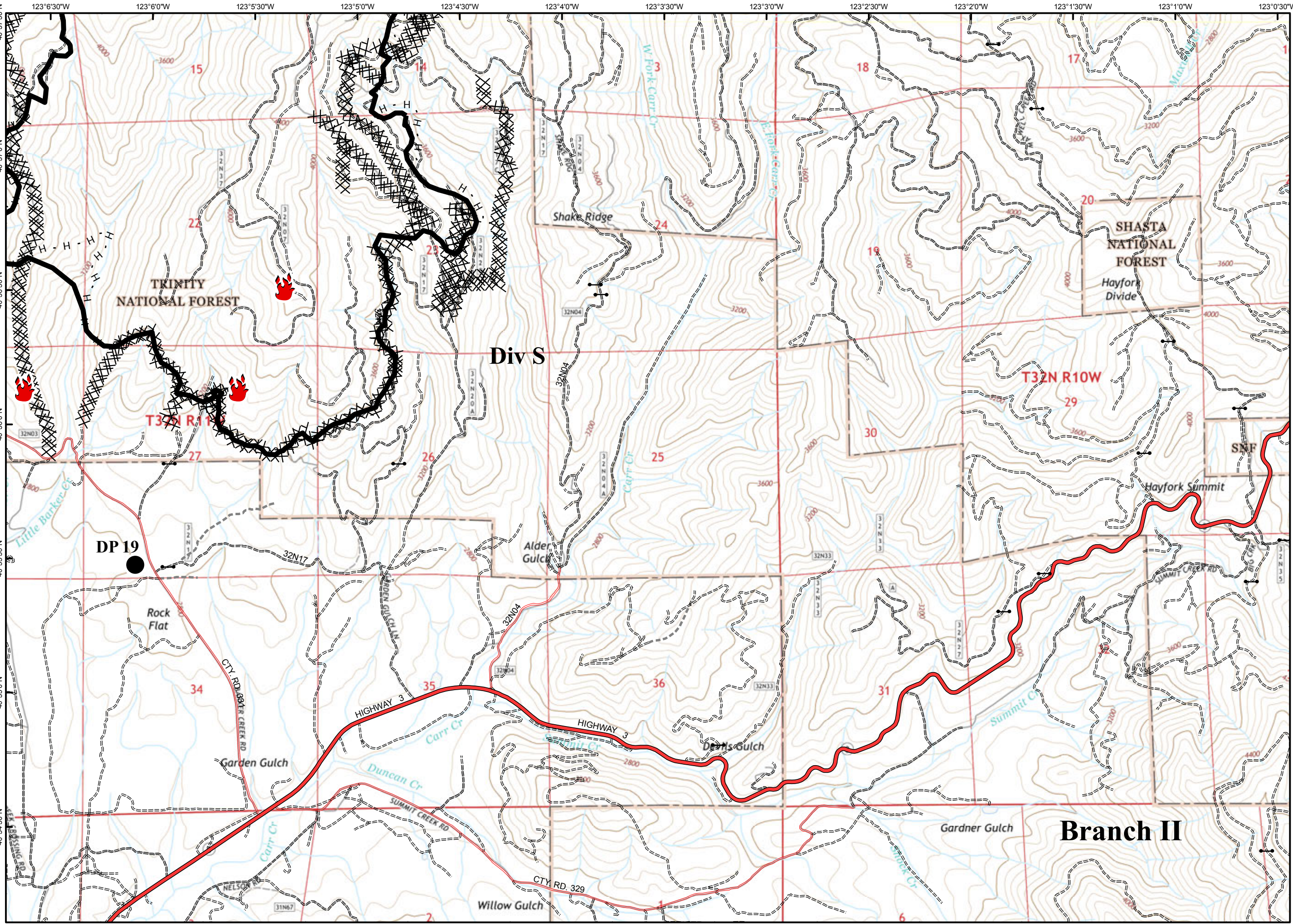
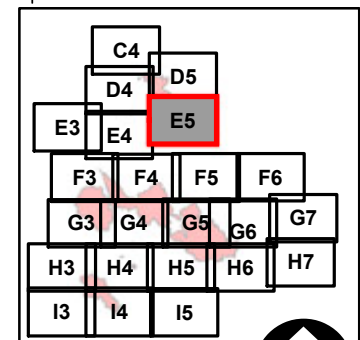
Fork Complex

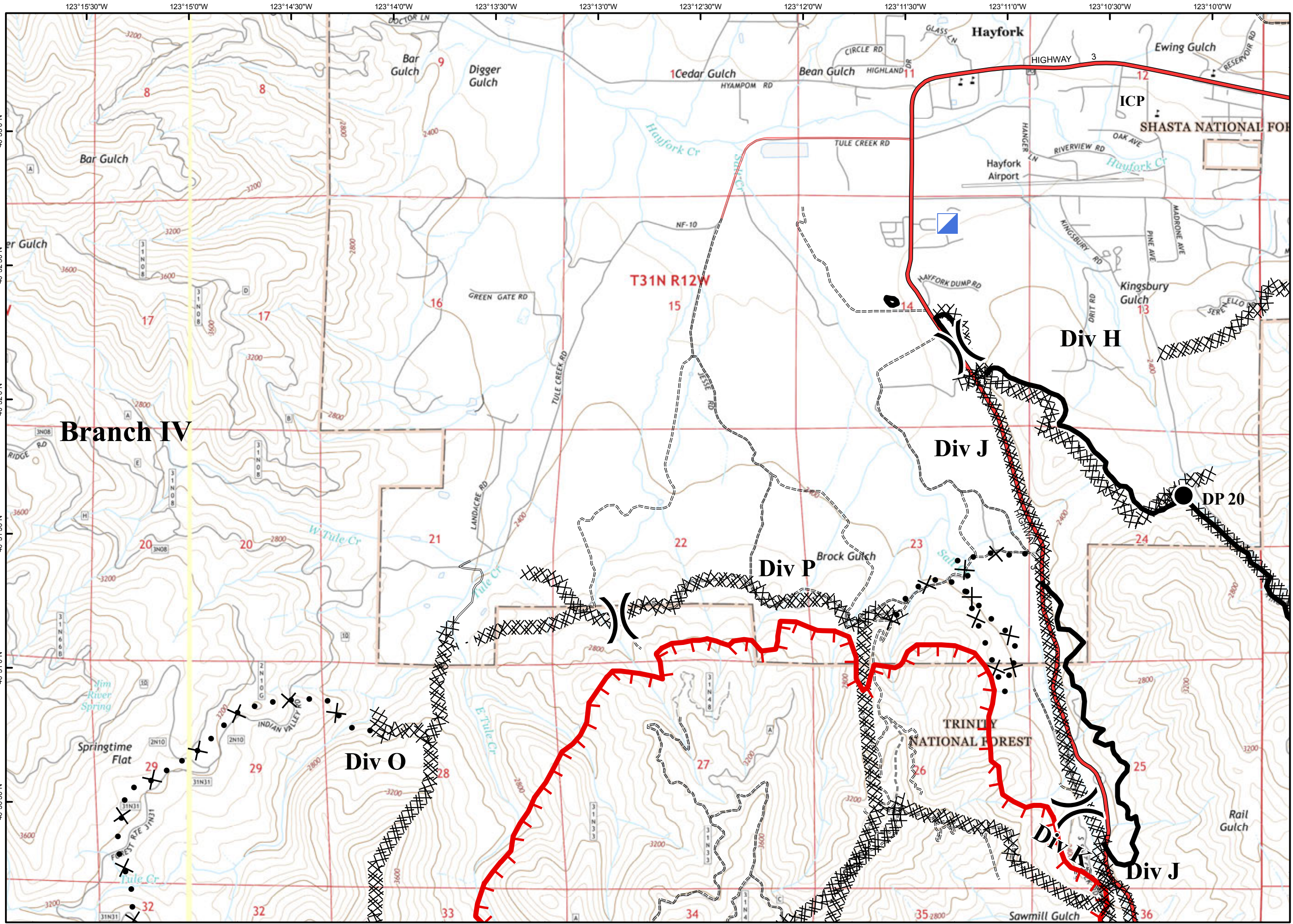
SHF-2067
IAP Map
08/13/15
Day Shift



Page E5

- Dip Site
- Drop Point
- Fire Location
- SPI Gate
- Helibase
- Helispot
- Incident Command Post
- Mobile Weather Unit
- Repeater
- Staging Area
- Water Source
- Division
- Branch
- Completed Dozer Line
- Completed Line
- Proposed Dozer Line
- Uncontrolled Fire Edge
- PG&E Gas Pipeline





Fork Complex

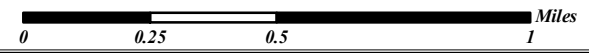
SHF-2067
IAP Map
08/13/15
Day Shift

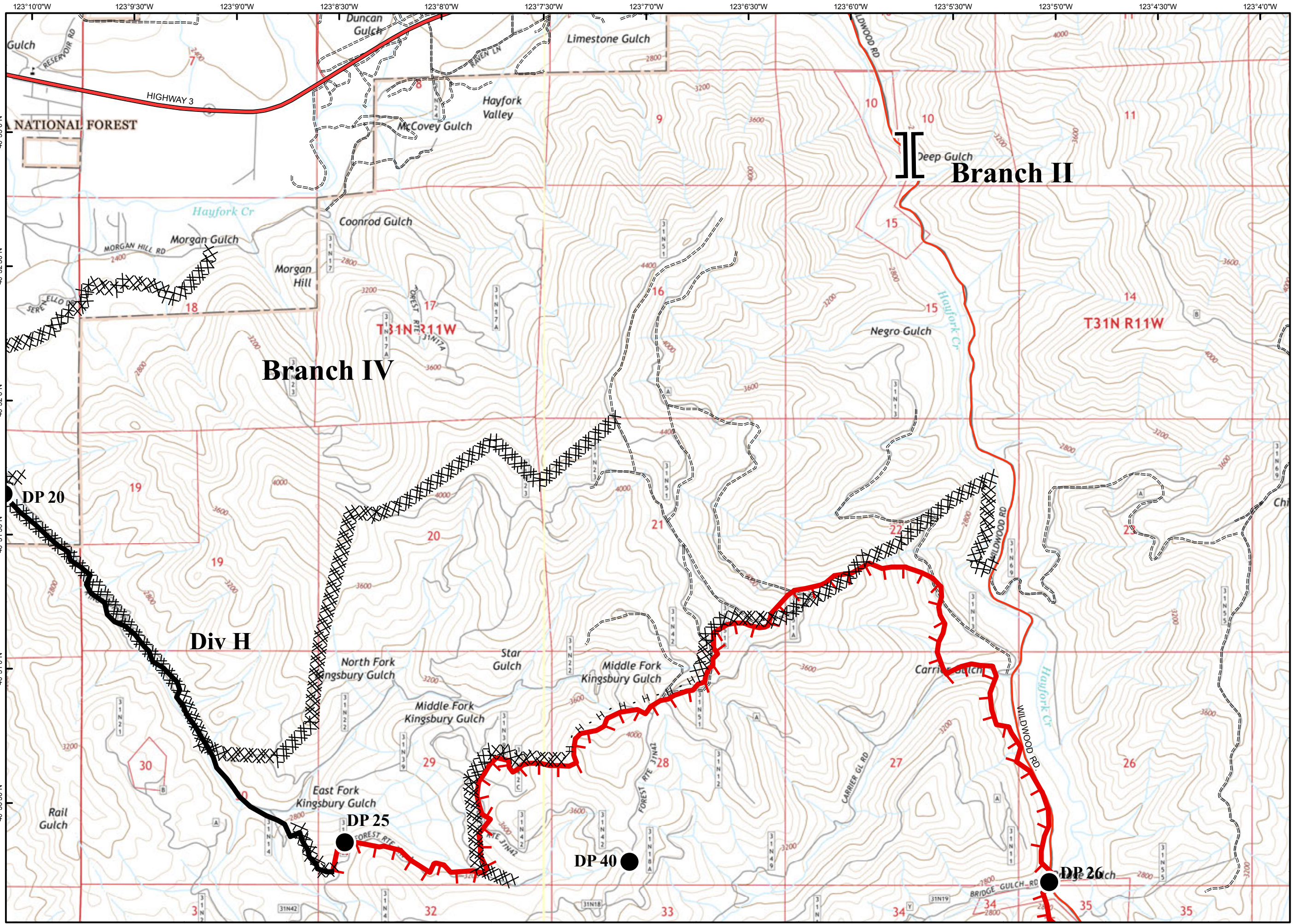


Page F3

- Dip Site
- Drop Point
- Fire Location
- SPI Gate
- Helibase
- Helispot
- Incident Command Post
- Mobile Weather Unit
- Repeater
- Staging Area
- Water Source
- Division
- Branch
- Completed Dozer Line
- Completed Line
- Proposed Dozer Line
- Uncontrolled Fire Edge
- PG&E Gas Pipeline

	C4	D5		
	D4	E5		
E3	E4	F3	F4	F5
	G3	G4	G5	G6
H3	H4	H5	H6	H7
I3	I4	I5		





Fork Complex

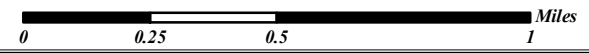
SHF-2067
IAP Map
08/13/15
Day Shift



Page F4

- Dip Site
- Drop Point
- Fire Location
- SPI Gate
- Helibase
- Helispot
- Incident Command Post
- Mobile Weather Unit
- Repeater
- Staging Area
- Water Source
- Division
- Branch
- Completed Dozer Line
- Completed Line
- Proposed Dozer Line
- Uncontrolled Fire Edge
- PG&E Gas Pipeline

	C4	D5			
	D4	E5			
E3	E4	F4	F5	F6	
	G3	G4	G5	G6	G7
H3	H4	H5	H6	H7	
I3	I4	I5			



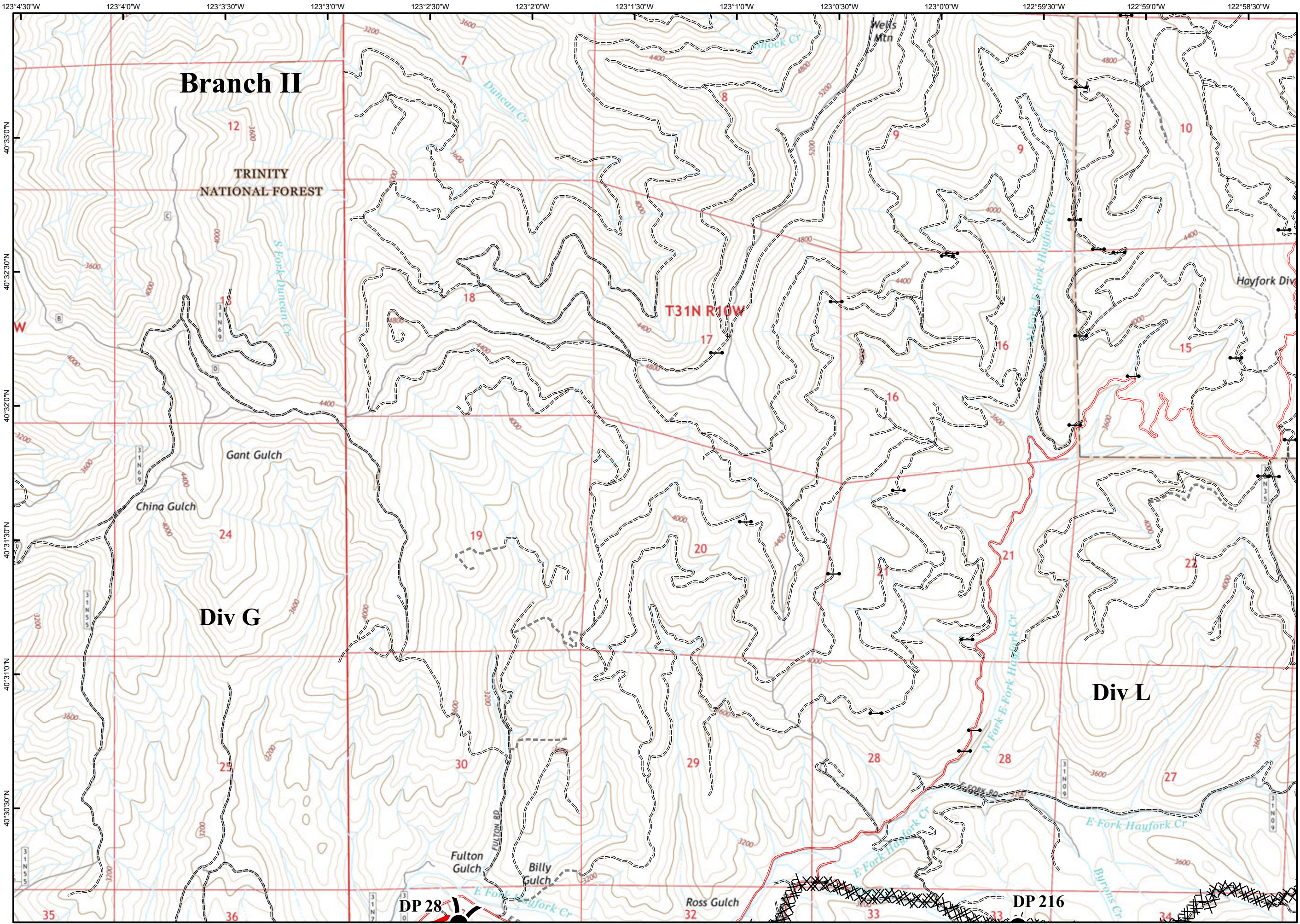
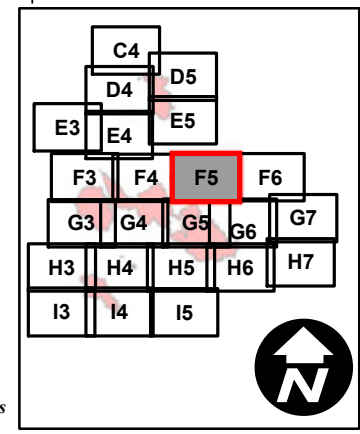
Fork Complex

SHF-2067
IAP Map
08/13/15
Day Shift



Page F5

- Dip Site
- Drop Point
- Fire Location
- SPI Gate
- Helibase
- Helispot
- Incident Command Post
- Mobile Weather Unit
- Repeater
- Staging Area
- Water Source
- Division
- Branch
- Completed Dozer Line
- Completed Line
- Proposed Dozer Line
- Uncontrolled Fire Edge
- PG&E Gas Pipeline



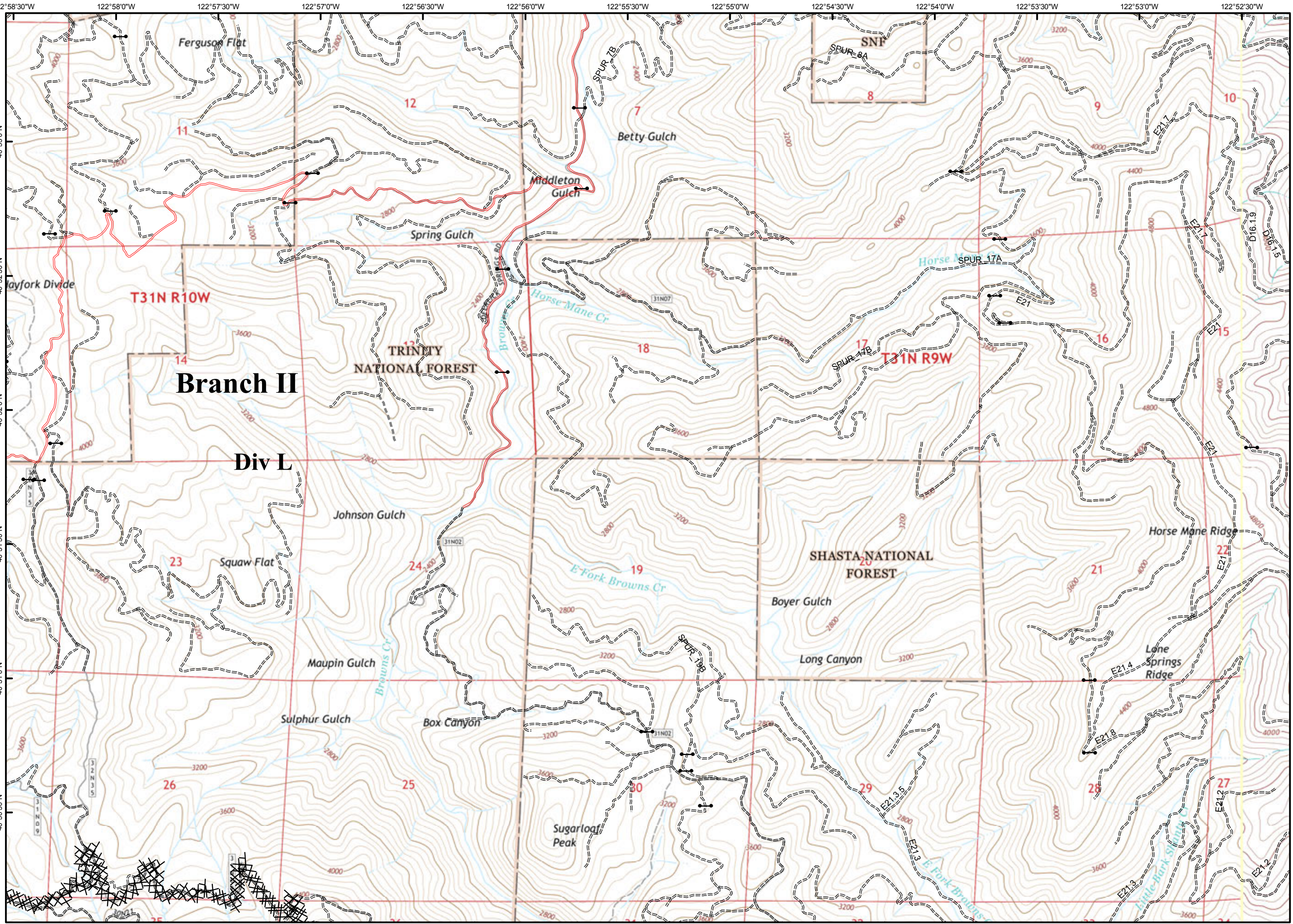
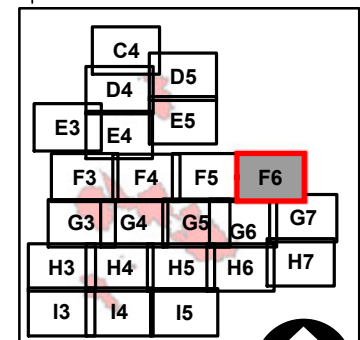
Fork Complex

SHF-2067
IAP Map
08/13/15
Day Shift



Page F6

- Dip Site
- Drop Point
- Fire Location
- SPI Gate
- Helibase
- Helispot
- Incident Command Post
- Mobile Weather Unit
- Repeater
- Staging Area
- Water Source
- Division
- Branch
- Completed Dozer Line
- Completed Line
- Proposed Dozer Line
- Uncontrolled Fire Edge
- PG&E Gas Pipeline



Fork Complex

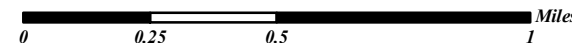
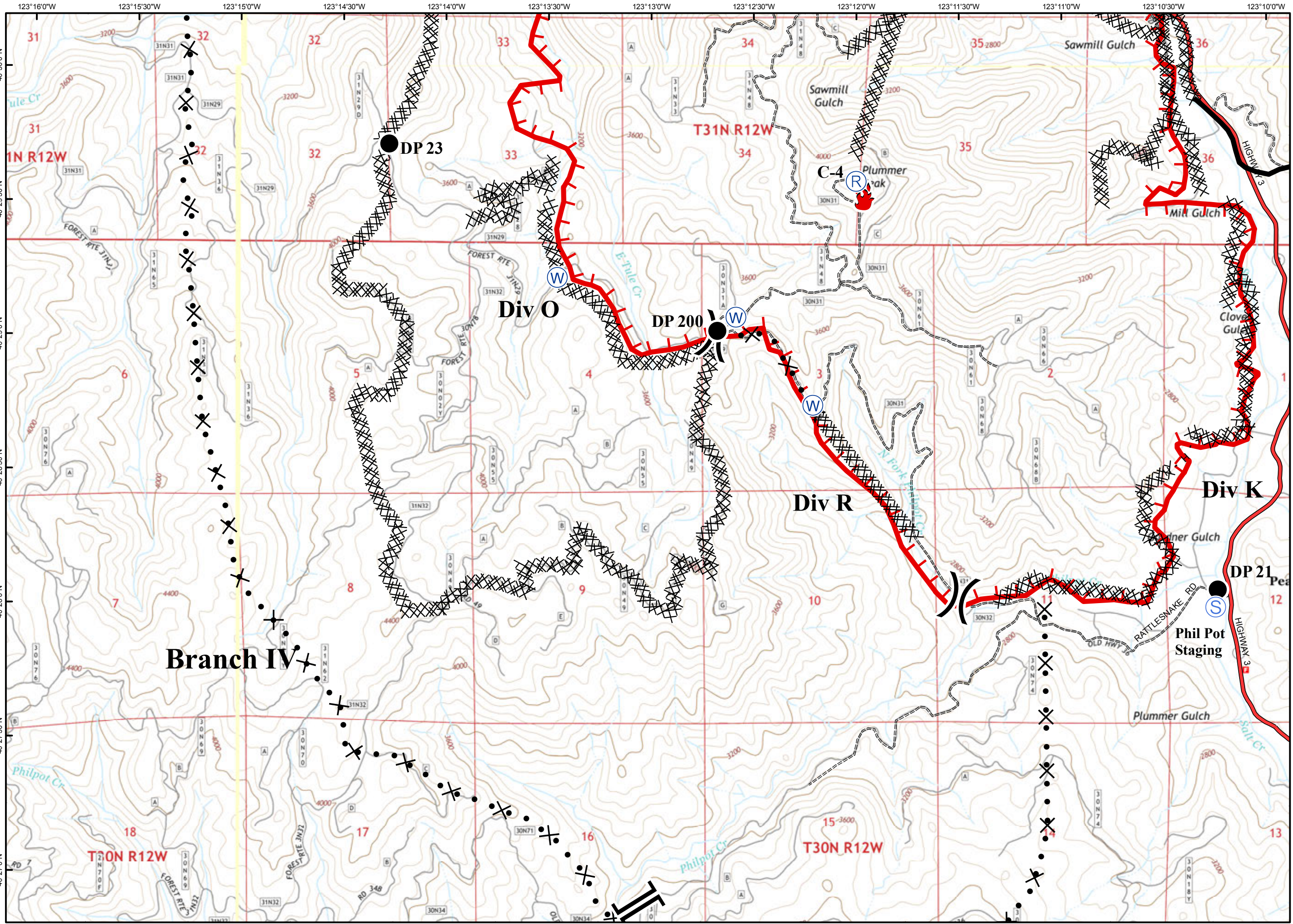
SHF-2067
IAP Map
08/13/15
Day Shift



Page G3

- Dip Site
- Drop Point
- Fire Location
- SPI Gate
- Helibase
- Helispot
- Incident Command Post
- Mobile Weather Unit
- Repeater
- Staging Area
- Water Source
- Division
- Branch
- Completed Dozer Line
- Completed Line
- Proposed Dozer Line
- Uncontrolled Fire Edge
- PG&E Gas Pipeline

	C4	D5		
	D4	E5		
E3	E4			
F3	F4	F5	F6	
G3	G4	G5	G6	G7
H3	H4	H5	H6	H7
I3	I4	I5		



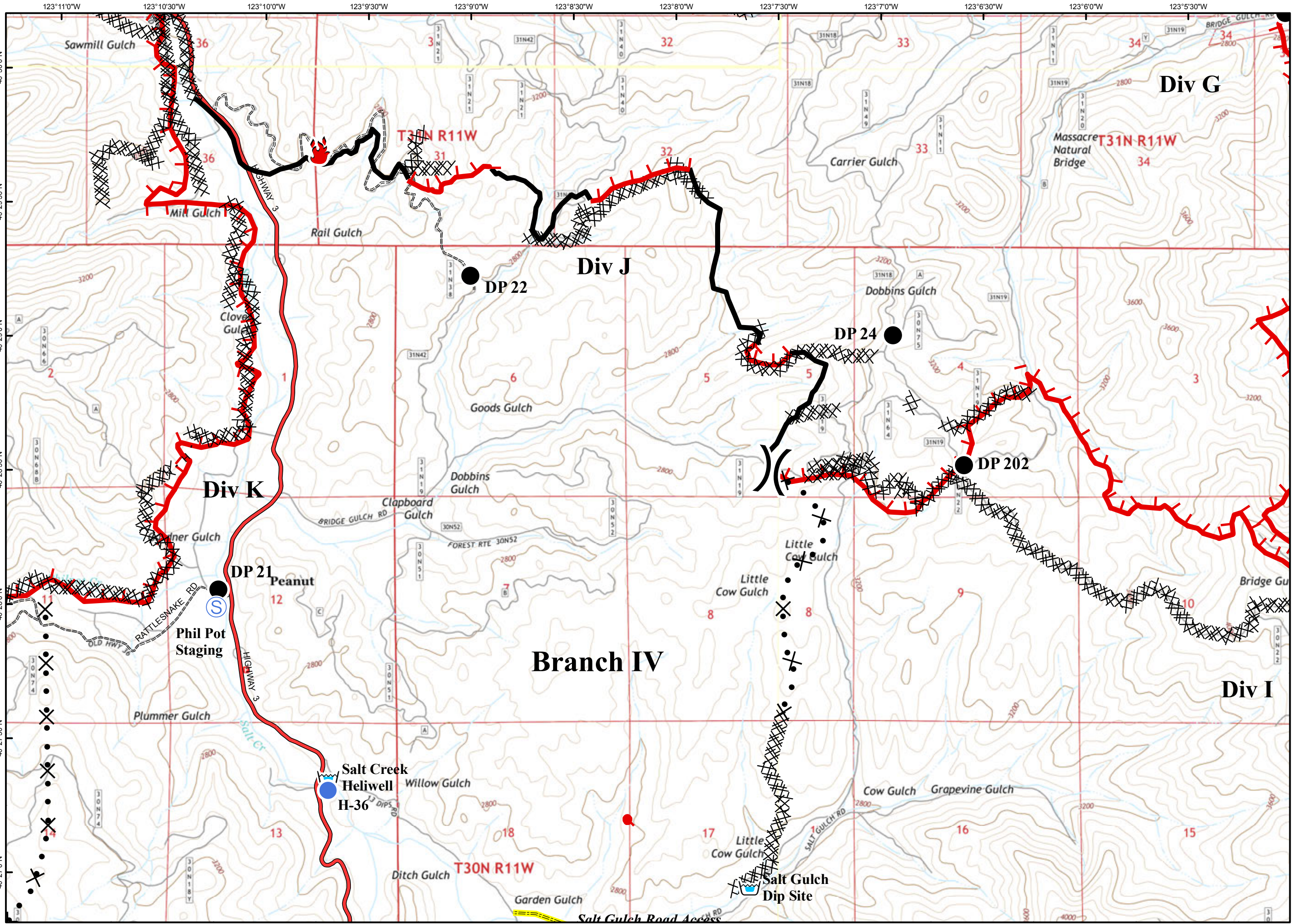
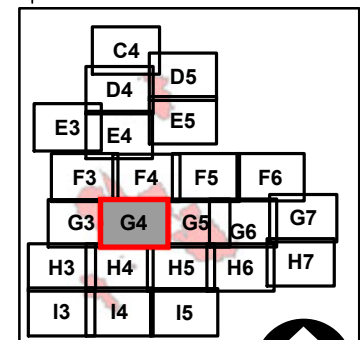
Fork Complex

SHF-2067
IAP Map
08/13/15
Day Shift



Page G4

- Dip Site
- Drop Point
- Fire Location
- SPI Gate
- Helibase
- Helispot
- Incident Command Post
- Mobile Weather Unit
- Repeater
- Staging Area
- Water Source
- Division
- Branch
- Completed Dozer Line
- Completed Line
- Proposed Dozer Line
- Uncontrolled Fire Edge
- PG&E Gas Pipeline



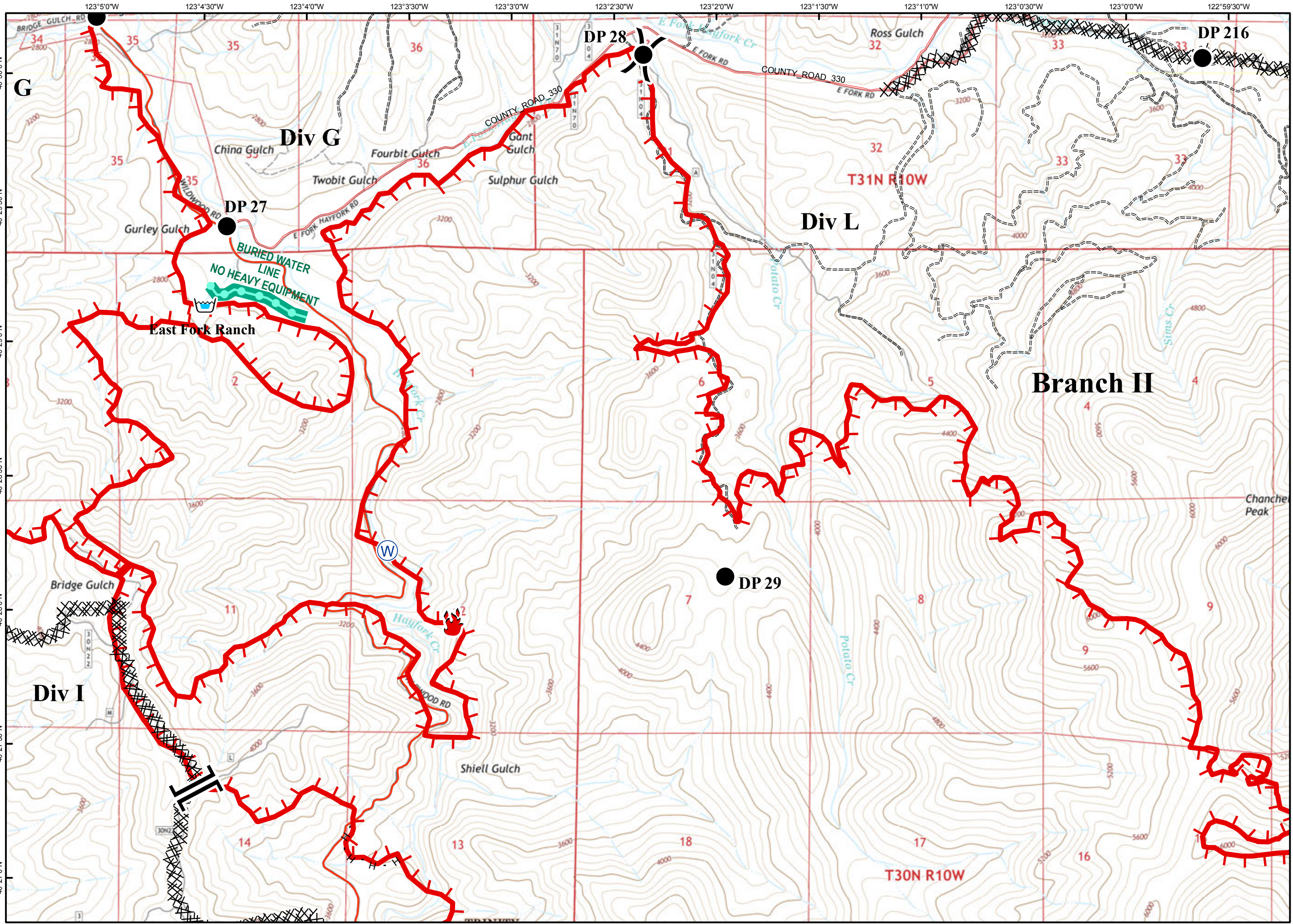
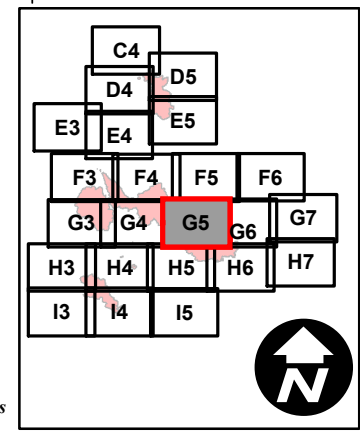
Fork Complex

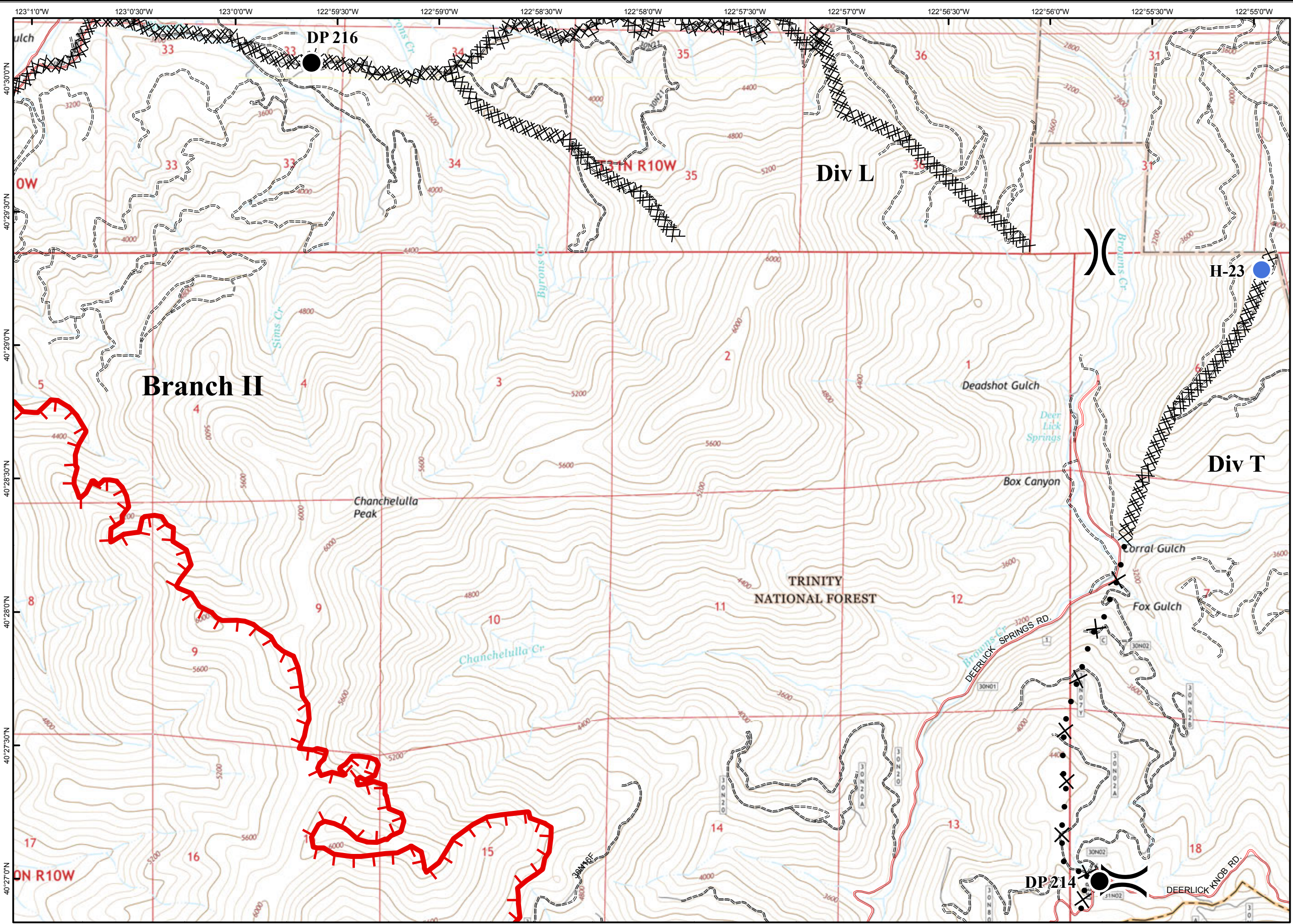
SHF-2067
IAP Map
08/13/15
Day Shift



Page G5

- Dip Site
- Drop Point
- Fire Location
- SPI Gate
- Helibase
- Helispot
- Incident Command Post
- Mobile Weather Unit
- Repeater
- Staging Area
- Water Source
- Division
- Branch
- Completed Dozer Line
- Completed Line
- Proposed Dozer Line
- Uncontrolled Fire Edge
- PG&E Gas Pipeline





Fork Complex

SHF-2067



















IAP Map

08/13/15

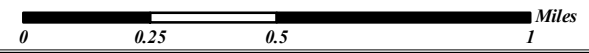
Day Shift



Page G6

-  Dip Site
-  Drop Point
-  Fire Location
-  SPI Gate
-  Helibase
-  Helispot
-  Incident Command Post
-  Mobile Weather Unit
-  Repeater
-  Staging Area
-  Water Source
-  Division
-  Branch
-  Completed Dozer Line
-  Completed Line
-  Proposed Dozer Line
-  Uncontrolled Fire Edge
-  PG&E Gas Pipeline

		C4		D5	
		D4		D5	
E3		E4		E5	
	F3	F4	F5	F6	
	G3	G4	G5	G6	G7
H3	H4	H5	H6	H7	
I3	I4	I5			



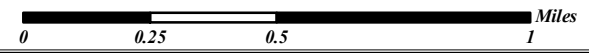
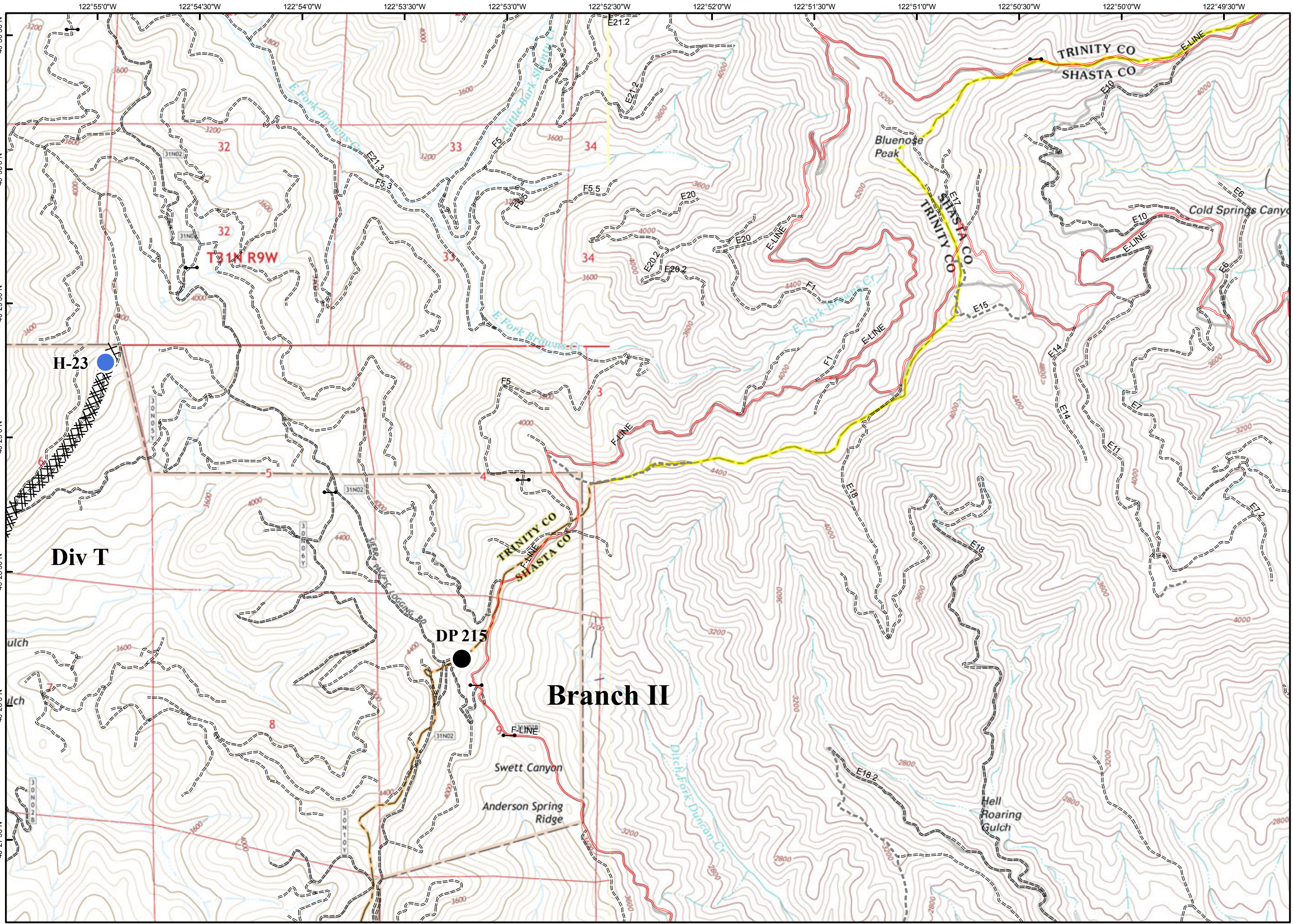
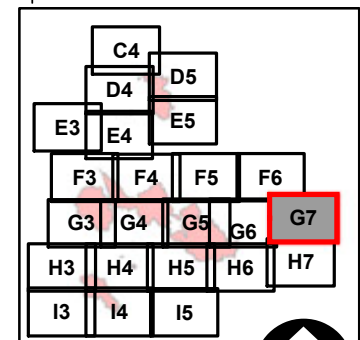
Fork Complex

SHF-2067
IAP Map
08/13/15
Day Shift



Page G7

- Dip Site
- Drop Point
- Fire Location
- SPI Gate
- Helibase
- Helispot
- Incident Command Post
- Mobile Weather Unit
- Repeater
- Staging Area
- Water Source
- Division
- Branch
- Completed Dozer Line
- Completed Line
- Proposed Dozer Line
- Uncontrolled Fire Edge
- PG&E Gas Pipeline



Fork Complex

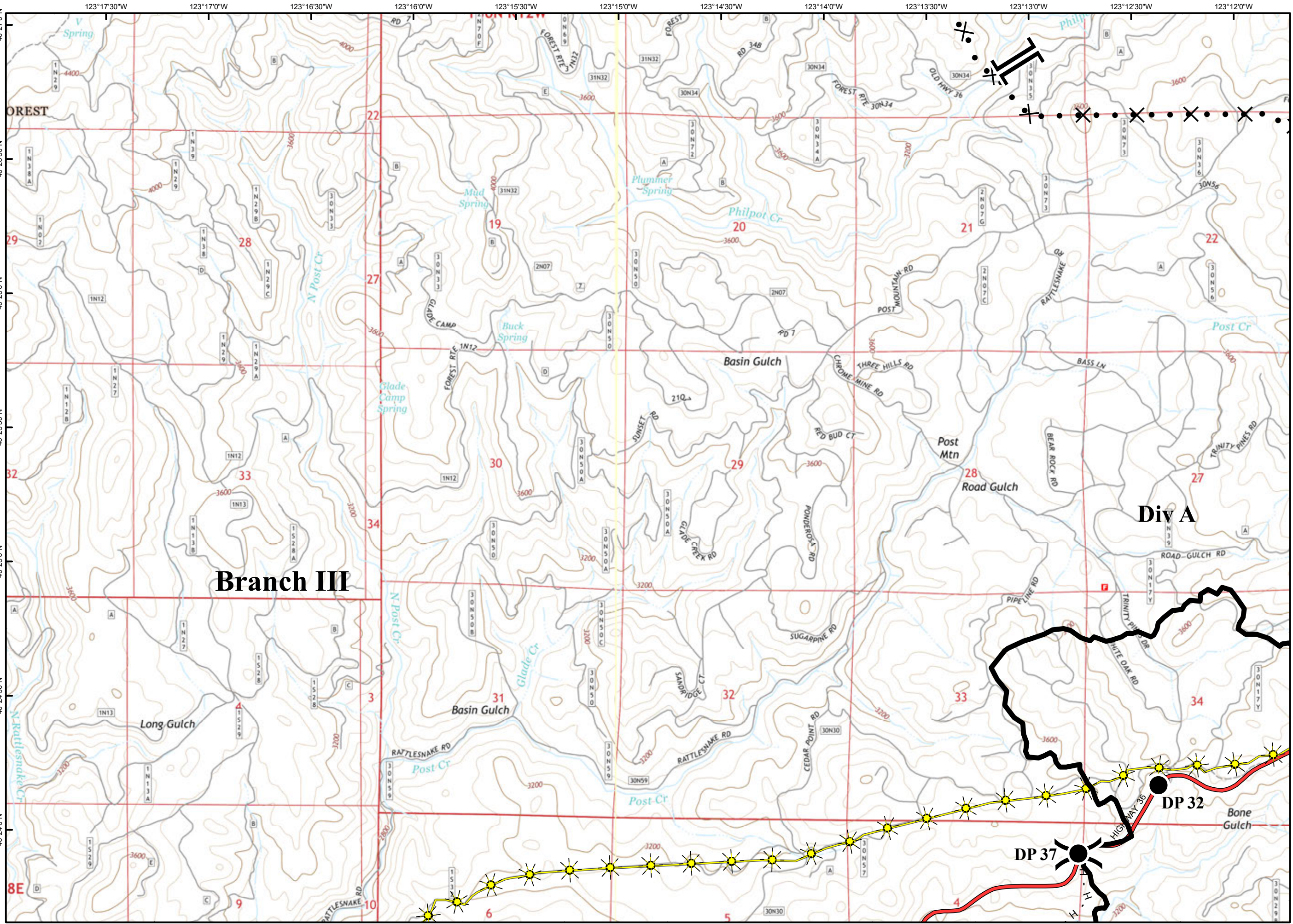
SHF-2067
IAP Map
08/13/15
Day Shift

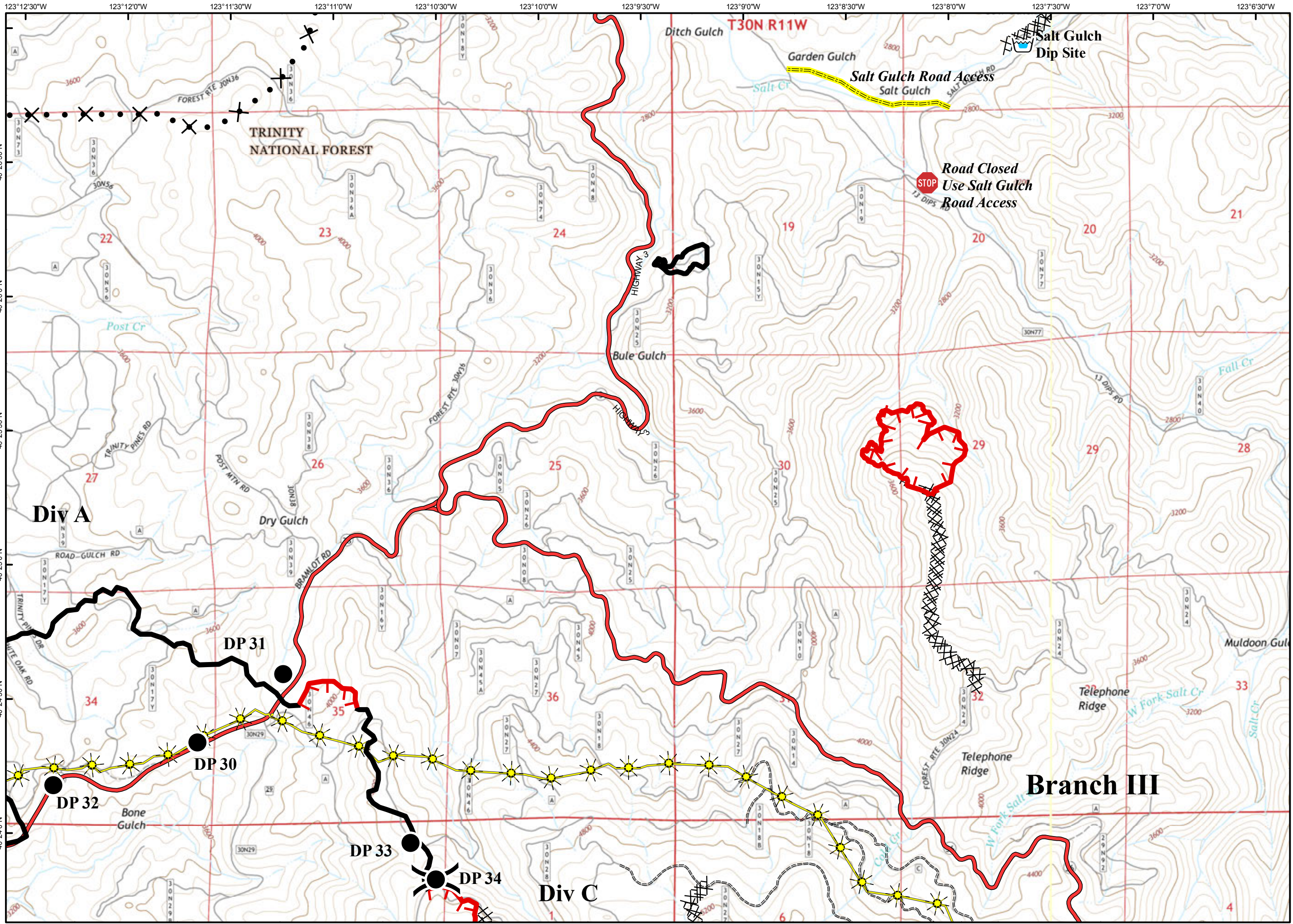


Page H3

- Dip Site
- Drop Point
- Fire Location
- SPI Gate
- Helibase
- Helispot
- Incident Command Post
- Mobile Weather Unit
- Repeater
- Staging Area
- Water Source
- Division
- Branch
- Completed Dozer Line
- Completed Line
- Proposed Dozer Line
- Uncontrolled Fire Edge
- PG&E Gas Pipeline

	C4	D5		
	D4	E5		
E3	E4			
F3	F4	F5	F6	
G3	G4	G5	G6	G7
H3	H4	H5	H6	H7
I3	I4	I5		























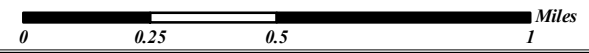
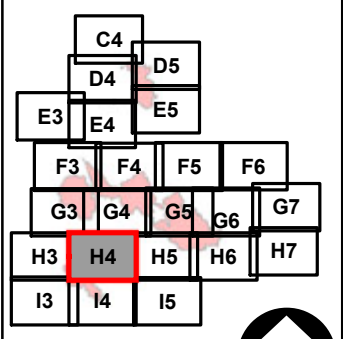
Fork Complex

SHF-2067
IAP Map
08/13/15
Day Shift



Page H4

-  Dip Site
-  Drop Point
-  Fire Location
-  SPI Gate
-  Helibase
-  Helispot
-  Incident Command Post
-  Mobile Weather Unit
-  Repeater
-  Staging Area
-  Water Source
-  Division
-  Branch
-  Completed Dozer Line
-  Completed Line
-  Proposed Dozer Line
-  Uncontrolled Fire Edge
-  PG&E Gas Pipeline



Fork Complex

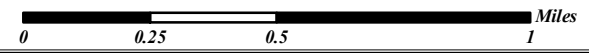
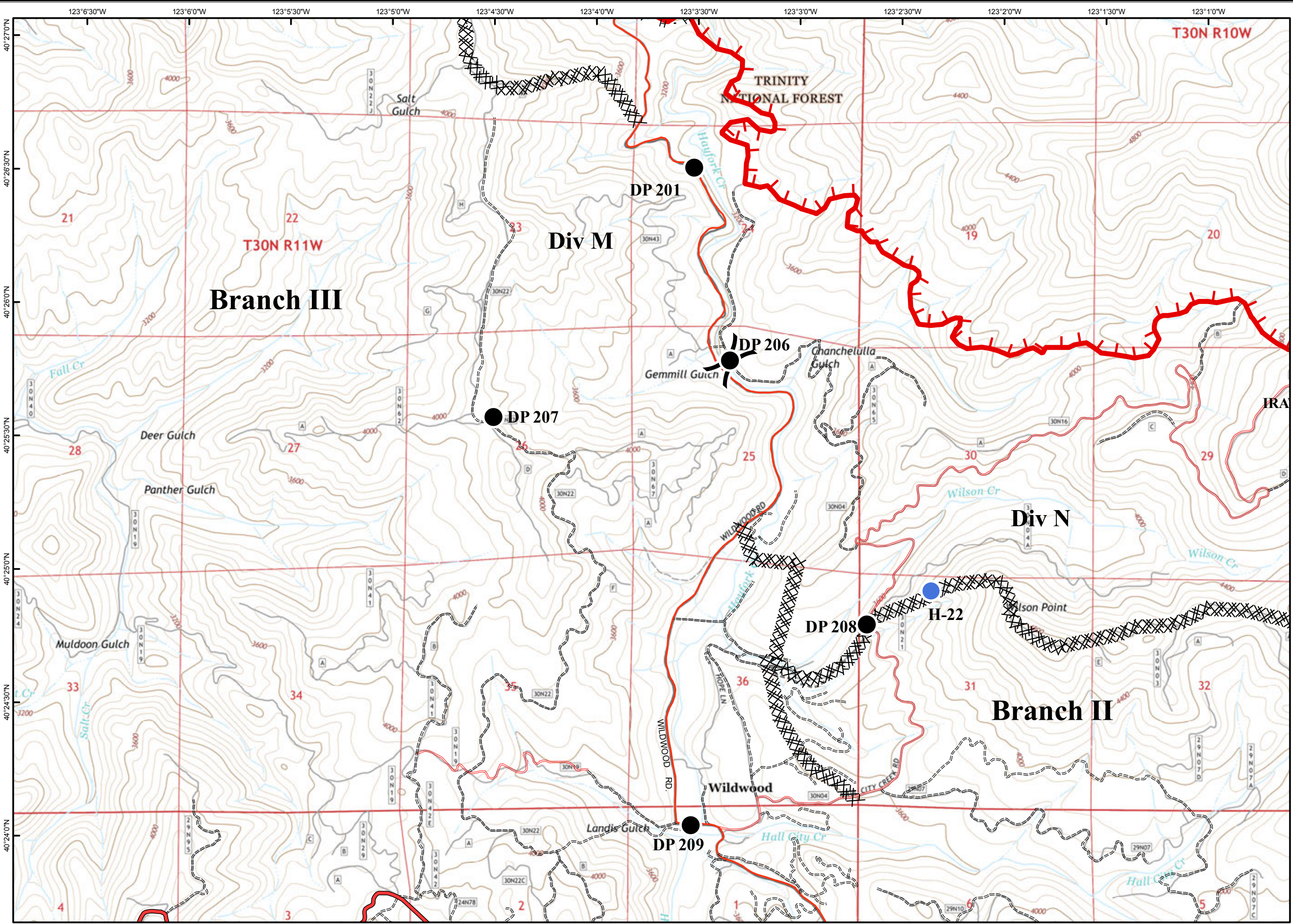
SHF-2067
IAP Map
08/13/15
Day Shift

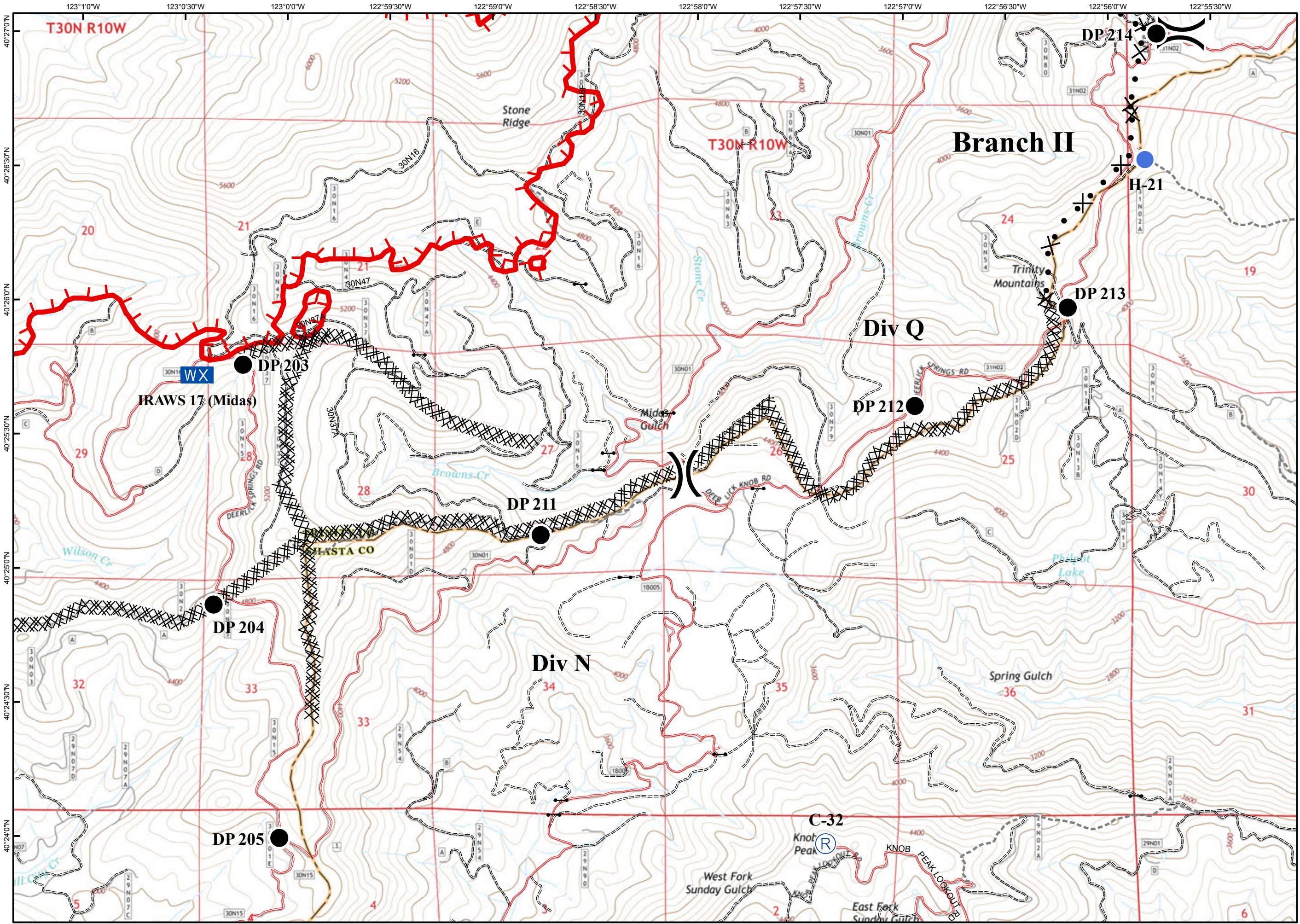


Page H5

- Dip Site
- Drop Point
- Fire Location
- SPI Gate
- Helibase
- Helispot
- Incident Command Post
- Mobile Weather Unit
- Repeater
- Staging Area
- Water Source
- Division
- Branch
- Completed Dozer Line
- Completed Line
- Proposed Dozer Line
- Uncontrolled Fire Edge
- PG&E Gas Pipeline

		C4		D5			
		D4		D5			
E3		E4		E5			
	F3	F4		F5	F6		
	G3	G4		G5	G6	G7	
H3		H4		H5		H6	H7
	I3	I4		I5			























Fork Complex

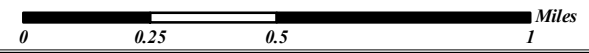
SHF-2067
IAP Map
08/13/15
Day Shift

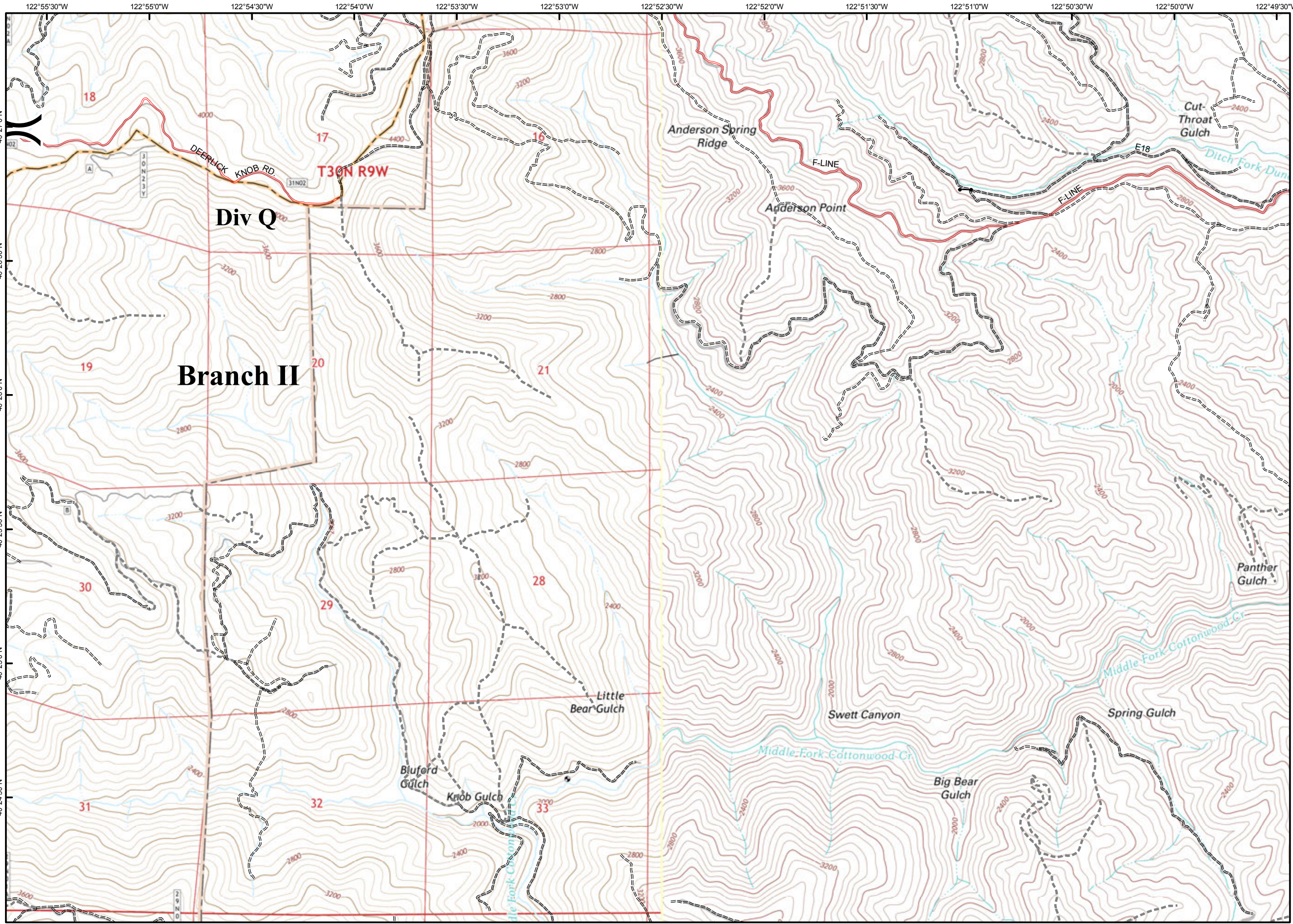


Page H6

-  Dip Site
-  Drop Point
-  Fire Location
-  SPI Gate
-  Helibase
-  Helispot
-  Incident Command Post
-  Mobile Weather Unit
-  Repeater
-  Staging Area
-  Water Source
-  Division
-  Branch
-  Completed Dozer Line
-  Completed Line
-  Proposed Dozer Line
-  Uncontrolled Fire Edge
-  PG&E Gas Pipeline

		C4		D5	
		D4		E5	
E3		E4			
	F3	F4	F5	F6	
	G3	G4	G5	G6	G7
H3	H4	H5	H6	H7	
I3	I4	I5			























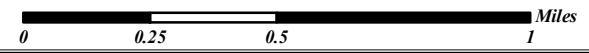
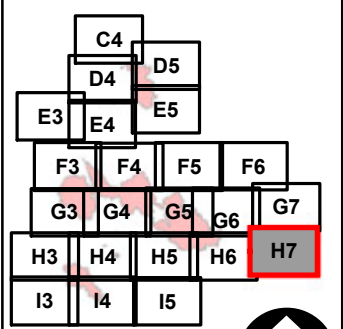
Fork Complex

SHF-2067
IAP Map
08/13/15
Day Shift



Page H7

-  Dip Site
-  Drop Point
-  Fire Location
-  SPI Gate
-  Helibase
-  Helispot
-  Incident Command Post
-  Mobile Weather Unit
-  Repeater
-  Staging Area
-  Water Source
-  Division
-  Branch
-  Completed Dozer Line
-  Completed Line
-  Proposed Dozer Line
-  Uncontrolled Fire Edge
-  PG&E Gas Pipeline



Fork Complex

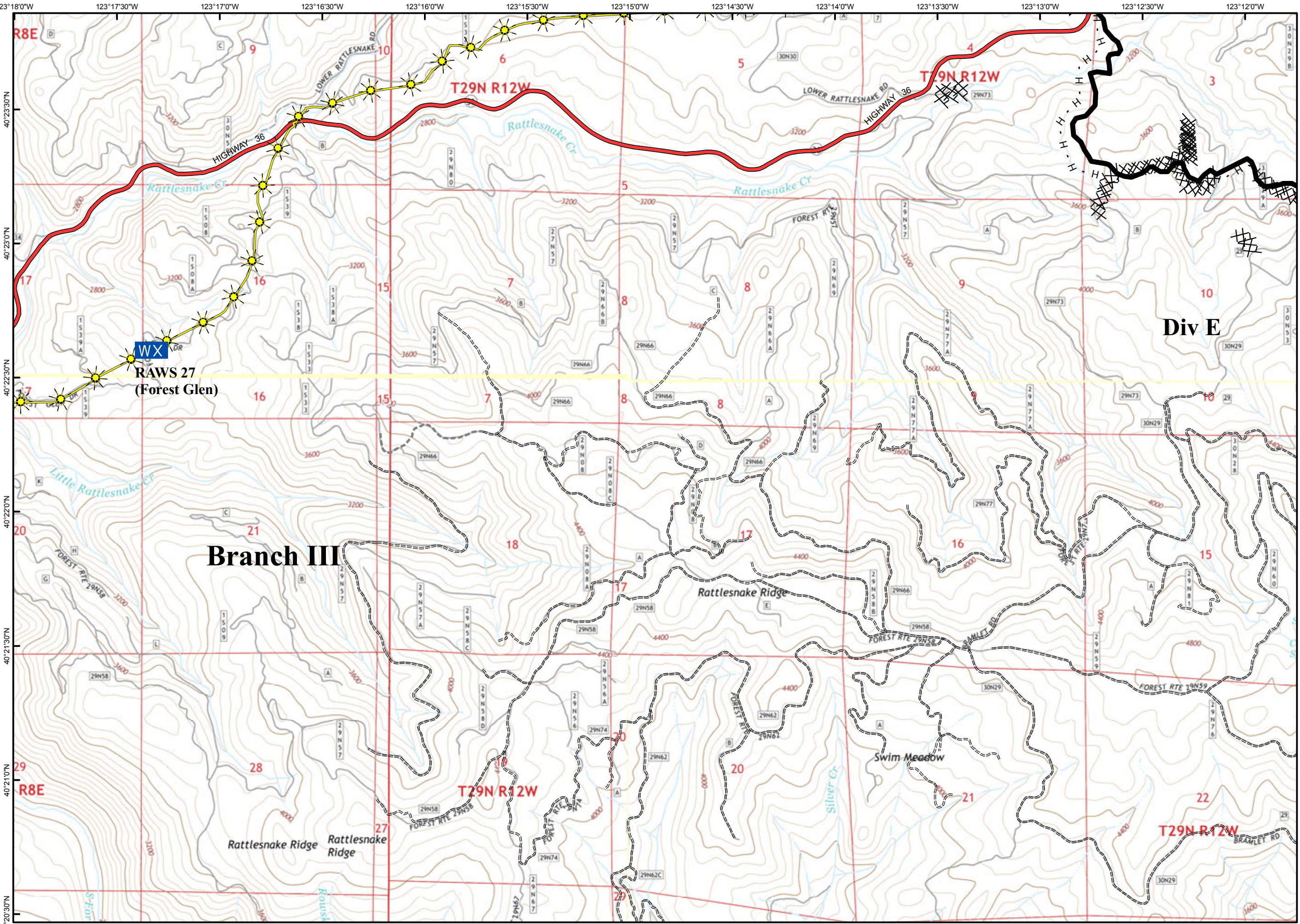
SHF-2067
IAP Map
08/13/15
Day Shift



Page 13

- Dip Site
- Drop Point
- Fire Location
- SPI Gate
- Helibase
- Helispot
- Incident Command Post
- Mobile Weather Unit
- Repeater
- Staging Area
- Water Source
- Division
- Branch
- Completed Dozer Line
- Completed Line
- Proposed Dozer Line
- Uncontrolled Fire Edge
- PG&E Gas Pipeline

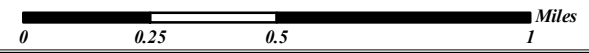
	C4	D5		
	D4	E5		
E3	E4			
F3	F4	F5	F6	
G3	G4	G5	G6	G7
H3	H4	H5	H6	H7
	I3	I4	I5	



Branch III

Div E

RAW 27
(Forest Glen)



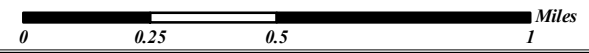
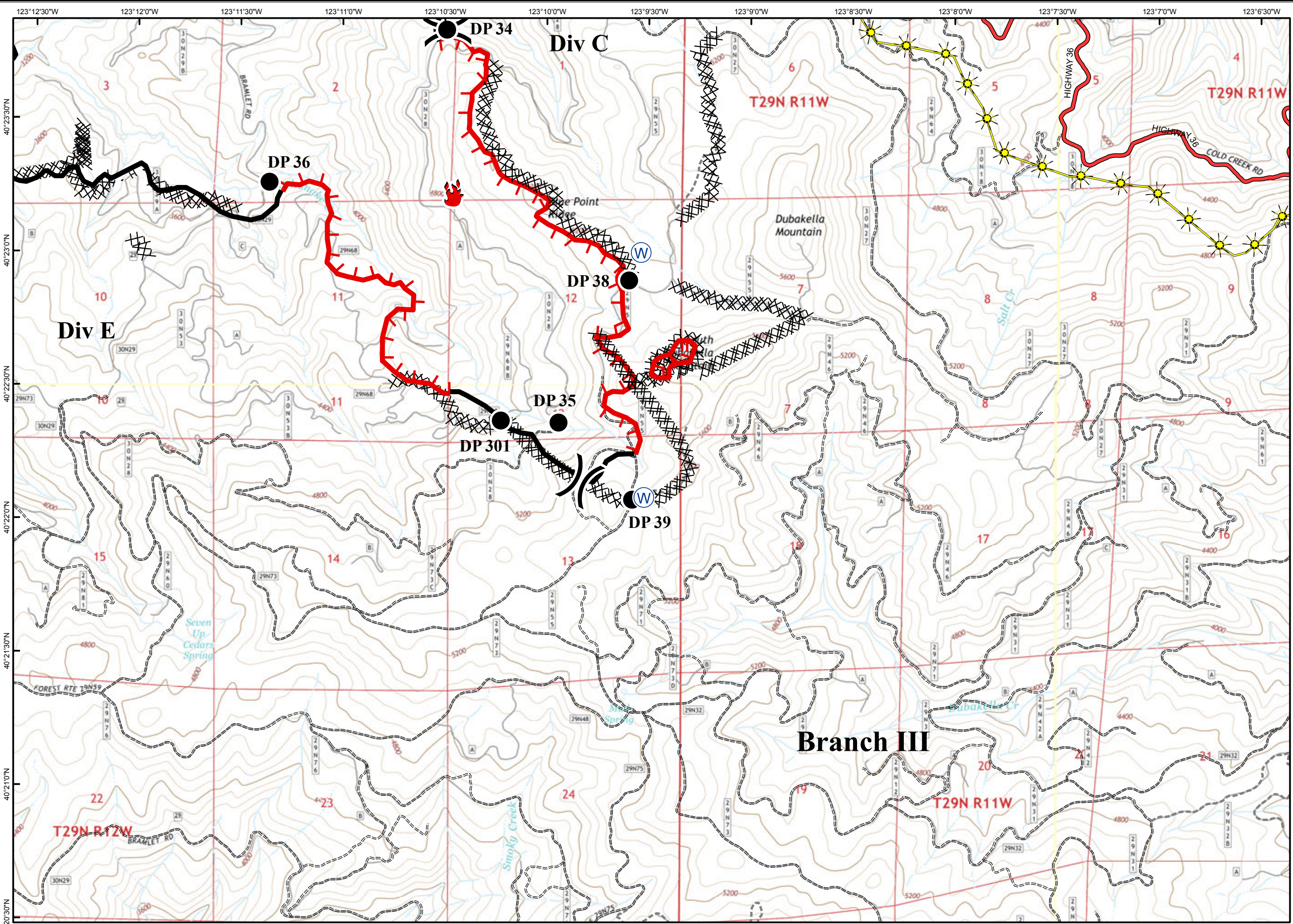
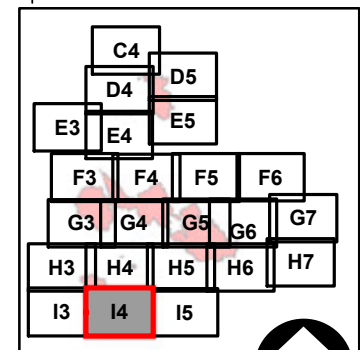
Fork Complex

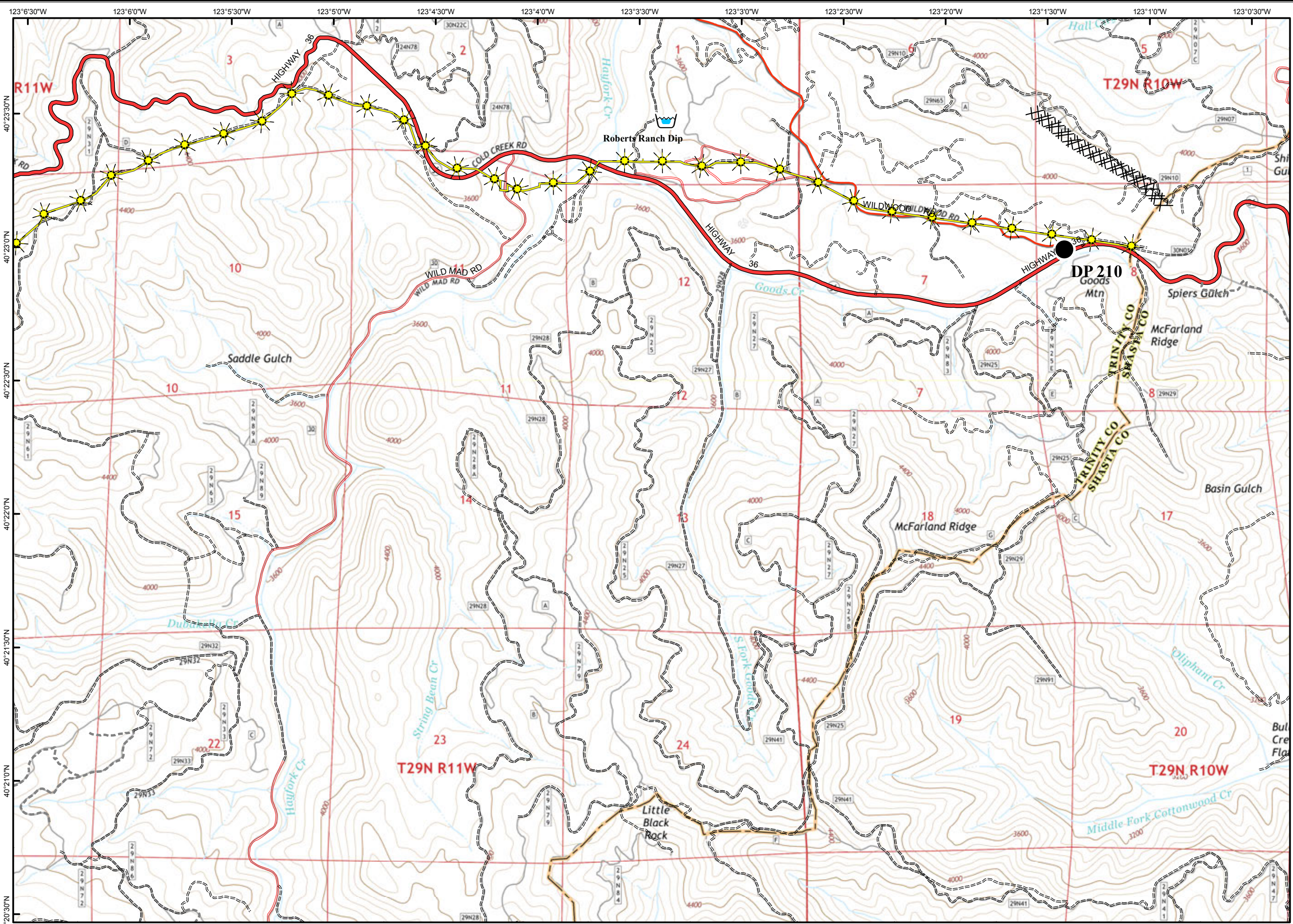
SHF-2067
IAP Map
08/13/15
Day Shift



Page 14

- Dip Site
- Drop Point
- Fire Location
- SPI Gate
- Helibase
- Helispot
- Incident Command Post
- Mobile Weather Unit
- Repeater
- Staging Area
- Water Source
- Division
- Branch
- Completed Dozer Line
- Completed Line
- Proposed Dozer Line
- Uncontrolled Fire Edge
- PG&E Gas Pipeline





Fork Complex

SHF-2067
IAP Map
08/13/15
Day Shift



Page 15

- Dip Site
- Drop Point
- Fire Location
- SPI Gate
- Helibase
- Helispot
- Incident Command Post
- Mobile Weather Unit
- Repeater
- Staging Area
- Water Source
- Division
- Branch
- Completed Dozer Line
- Completed Line
- Proposed Dozer Line
- Uncontrolled Fire Edge
- PG&E Gas Pipeline

	C4	D5		
	D4	E5		
E3	E4			
F3	F4	F5	F6	
G3	G4	G5	G6	G7
H3	H4	H5	H6	H7
I3	I4	I5		

