

# Fork Complex

## CA-SHF-2067

### IAP Map

### 08/14/15

### Day Shift

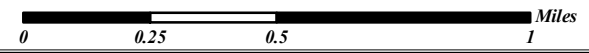
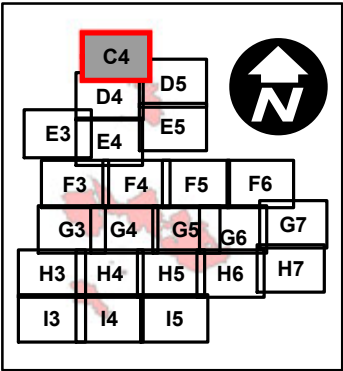


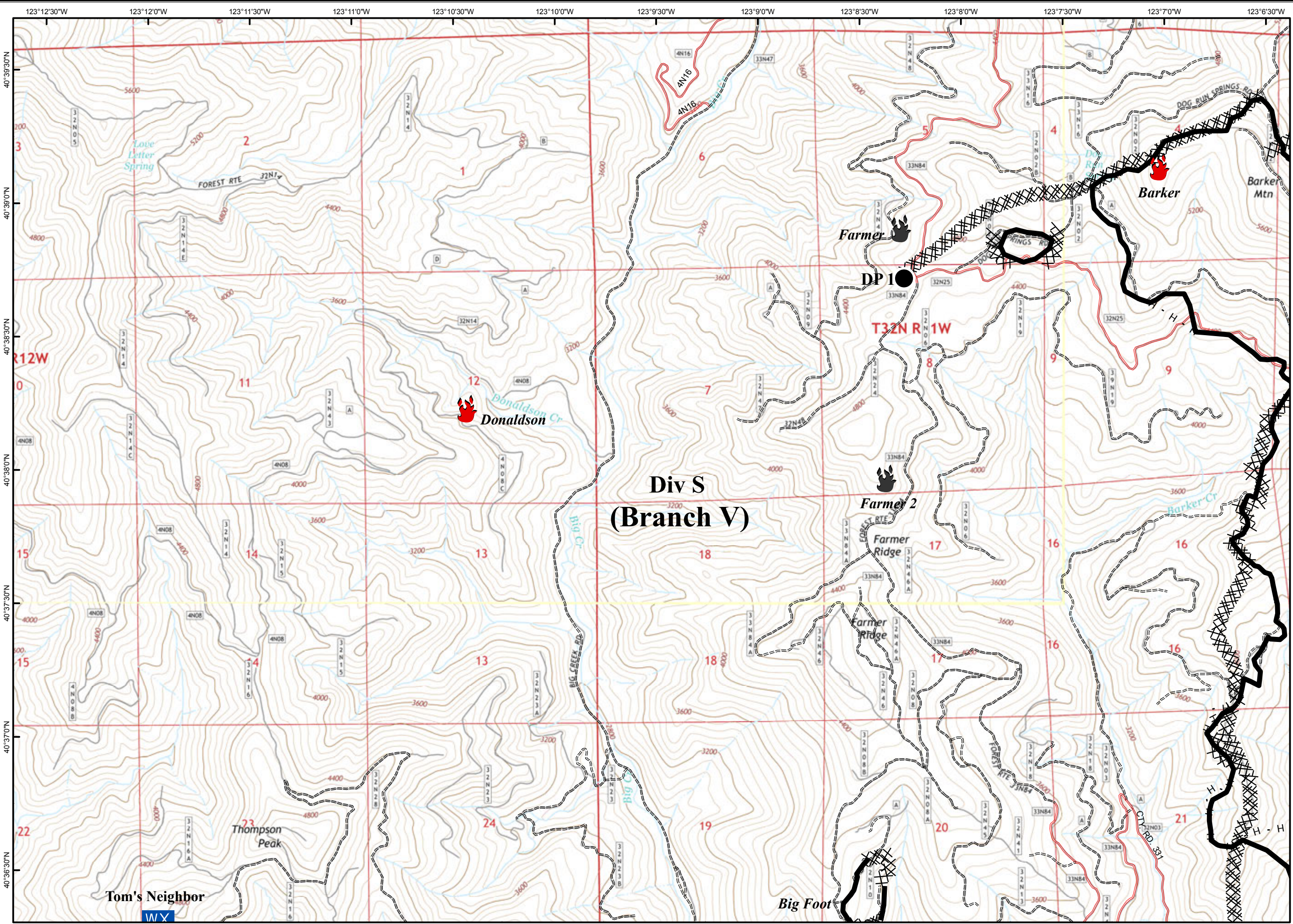
Page C4

- Dip Site
- Drop Point
- Fire Location
- SPI Gate
- Helibase
- Helispot
- Incident Command Post
- Mobile Weather Unit
- Repeater
- Staging Area
- Water Source
- Division
- Branch
- Completed Dozer Line
- Completed Line
- Hand Line
- Planned Fire Line
- Proposed Dozer Line
- Uncontrolled Fire Edge
- PG&E Gas Pipeline

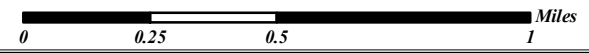
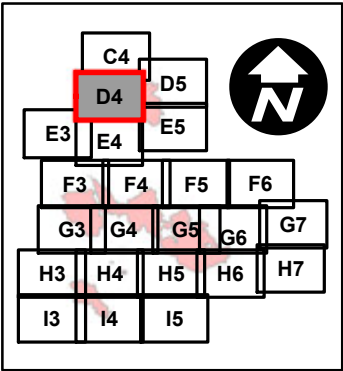
**Div S  
(Branch V)**

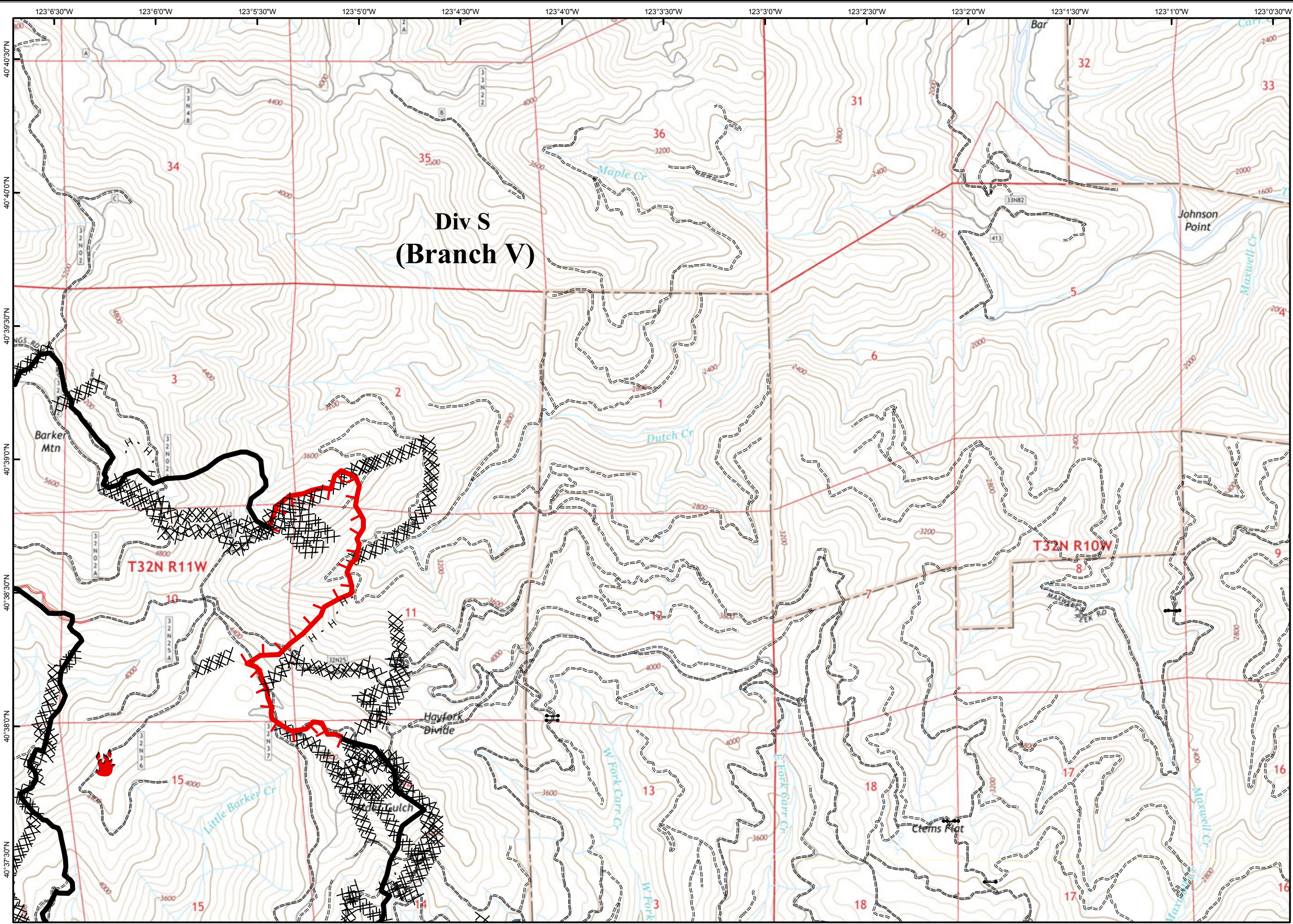
**Packers**





- Dip Site
- Drop Point
- Fire Location
- SPI Gate
- Helibase
- Helispot
- Incident Command Post
- Mobile Weather Unit
- Repeater
- Staging Area
- Water Source
- Division
- Branch
- Completed Dozer Line
- Completed Line
- Hand Line
- Planned Fire Line
- Proposed Dozer Line
- Uncontrolled Fire Edge
- PG&E Gas Pipeline
























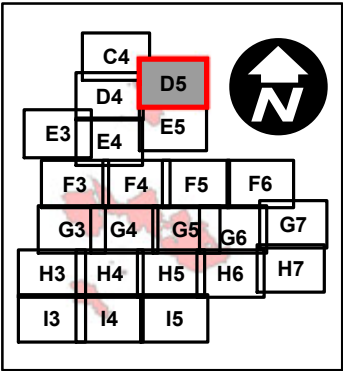


**Fork Complex**  
**CA-SHF-2067**  
**IAP Map**  
**08/14/15**  
**Day Shift**



Page D5

-  Dip Site
-  Drop Point
-  Fire Location
-  SPI Gate
-  Helibase
-  Helispot
-  Incident Command Post
-  Mobile Weather Unit
-  Repeater
-  Staging Area
-  Water Source
-  Division
-  Branch
-  Completed Dozer Line
-  Completed Line
-  Hand Line
-  Planned Fire Line
-  Proposed Dozer Line
-  Uncontrolled Fire Edge
-  PG&E Gas Pipeline



# Fork Complex

CA-SHF-2067





















IAP Map

08/14/15


Day Shift

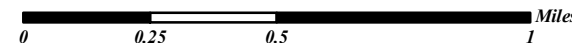
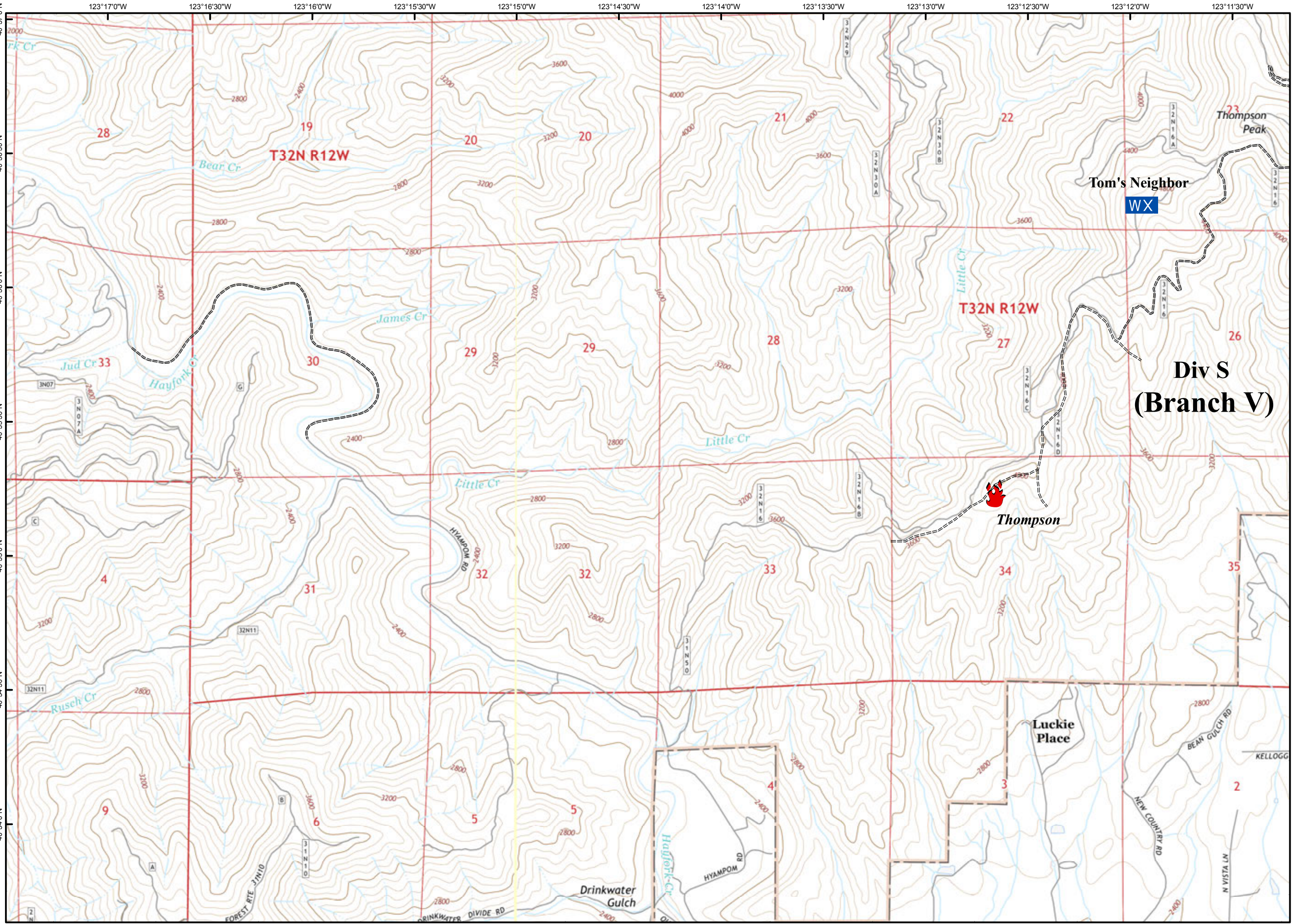


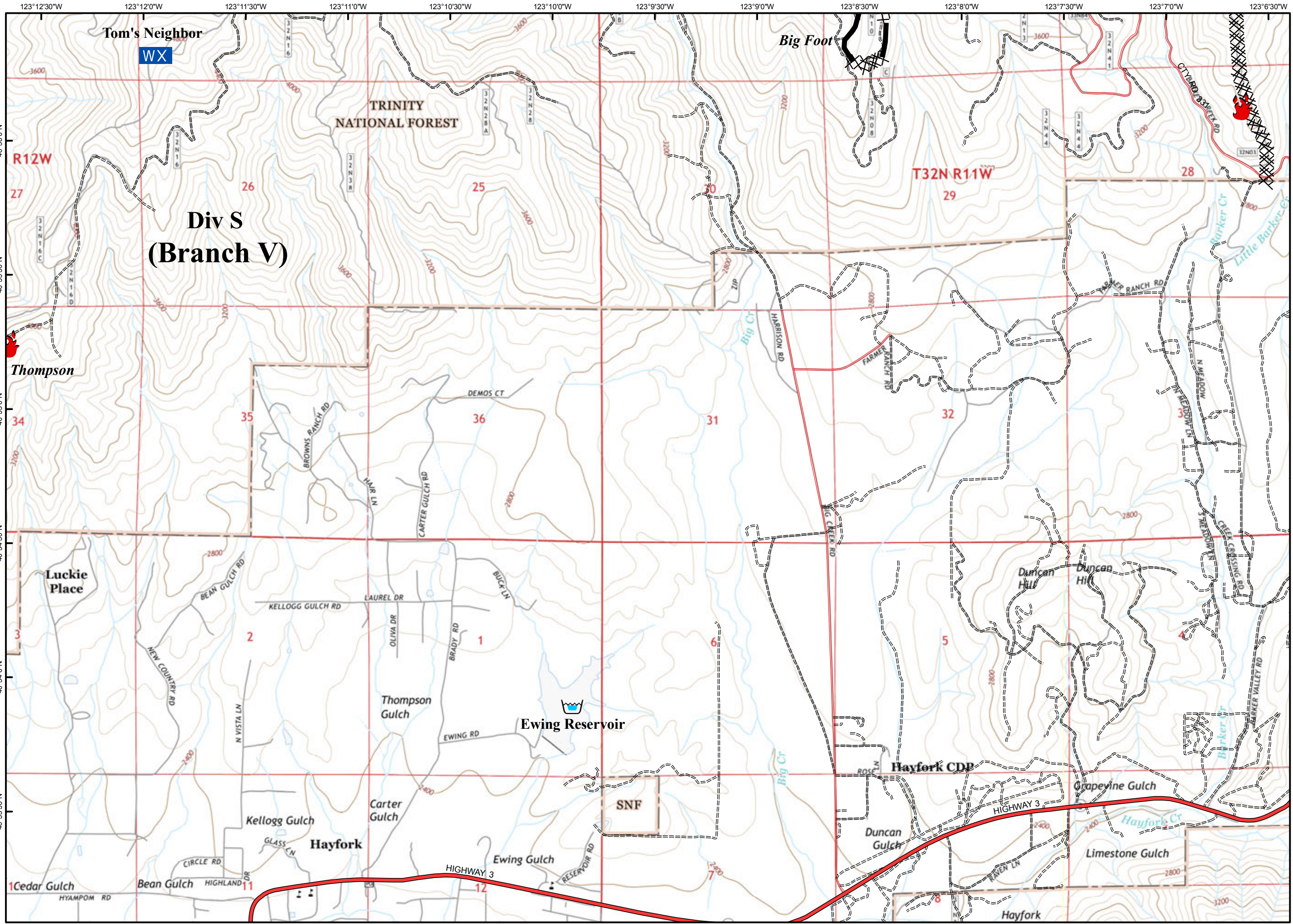
Page E3

-  Dip Site
-  Drop Point
-  Fire Location
-  SPI Gate
-  Helibase
-  Helispot
-  Incident Command Post
-  Mobile Weather Unit
-  Repeater
-  Staging Area
-  Water Source
-  Division
-  Branch
-  Completed Dozer Line
-  Completed Line
-  Hand Line
-  Planned Fire Line
-  Proposed Dozer Line
-  Uncontrolled Fire Edge
-  PG&E Gas Pipeline

C4	D5			
D4	E5			
E3	E4			
F3	F4	F5	F6	
G3	G4	G5	G6	G7
H3	H4	H5	H6	H7
I3	I4	I5		






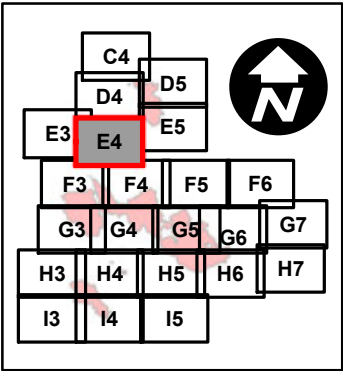


**Fork Complex**  
**CA-SHF-2067**  
**IAP Map**  
**08/14/15**  
**Day Shift**



Page E4

- Dip Site
- Drop Point
- Fire Location
- SPI Gate
- Helibase
- Helispot
- Incident Command Post
- Mobile Weather Unit
- Repeater
- Staging Area
- Water Source
- Division
- Branch
- Completed Dozer Line
- Completed Line
- Hand Line
- Planned Fire Line
- Proposed Dozer Line
- Uncontrolled Fire Edge
- PG&E Gas Pipeline



# Fork Complex

## CA-SHF-2067

### IAP Map

### 08/14/15

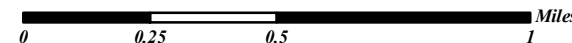
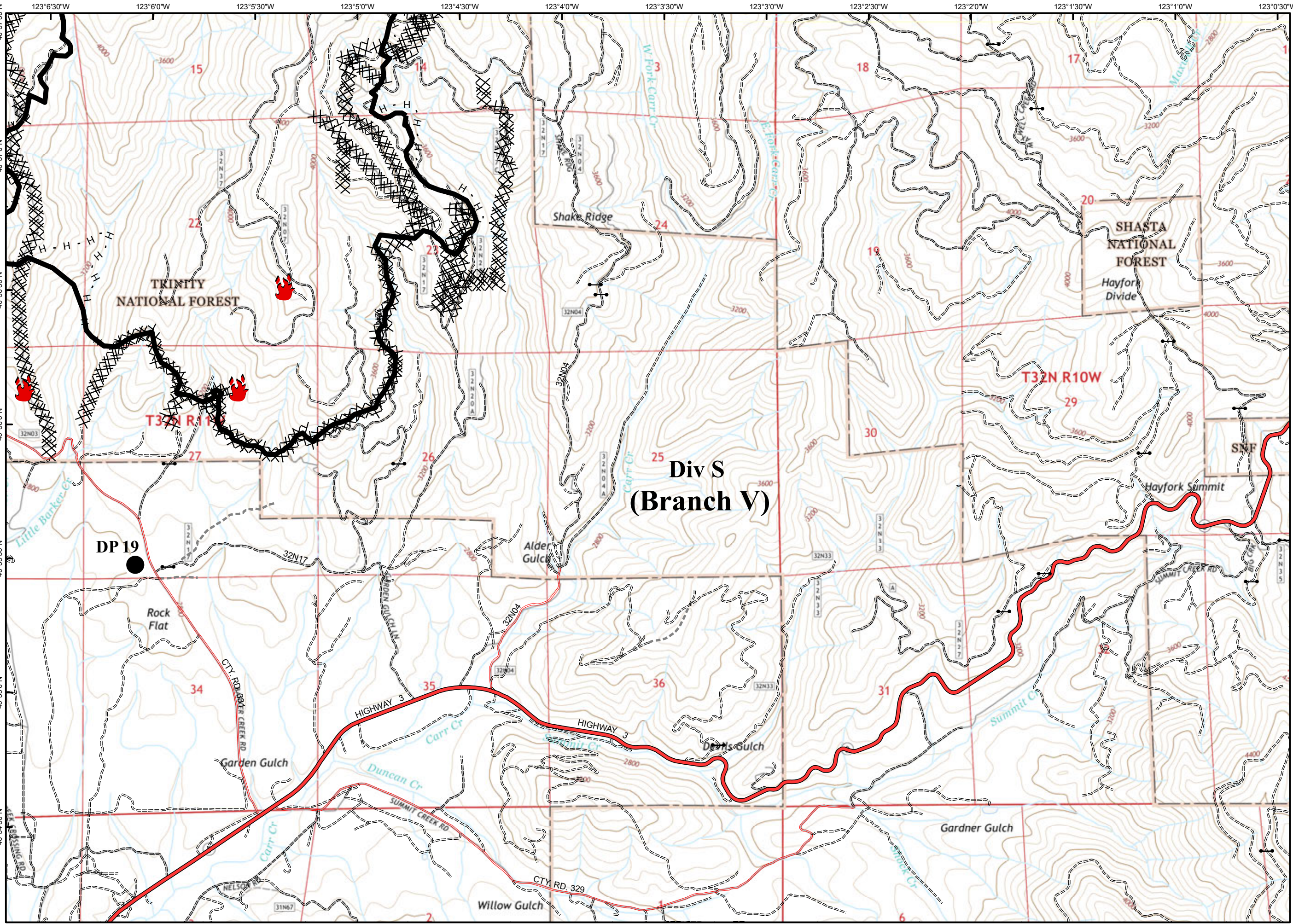
### Day Shift

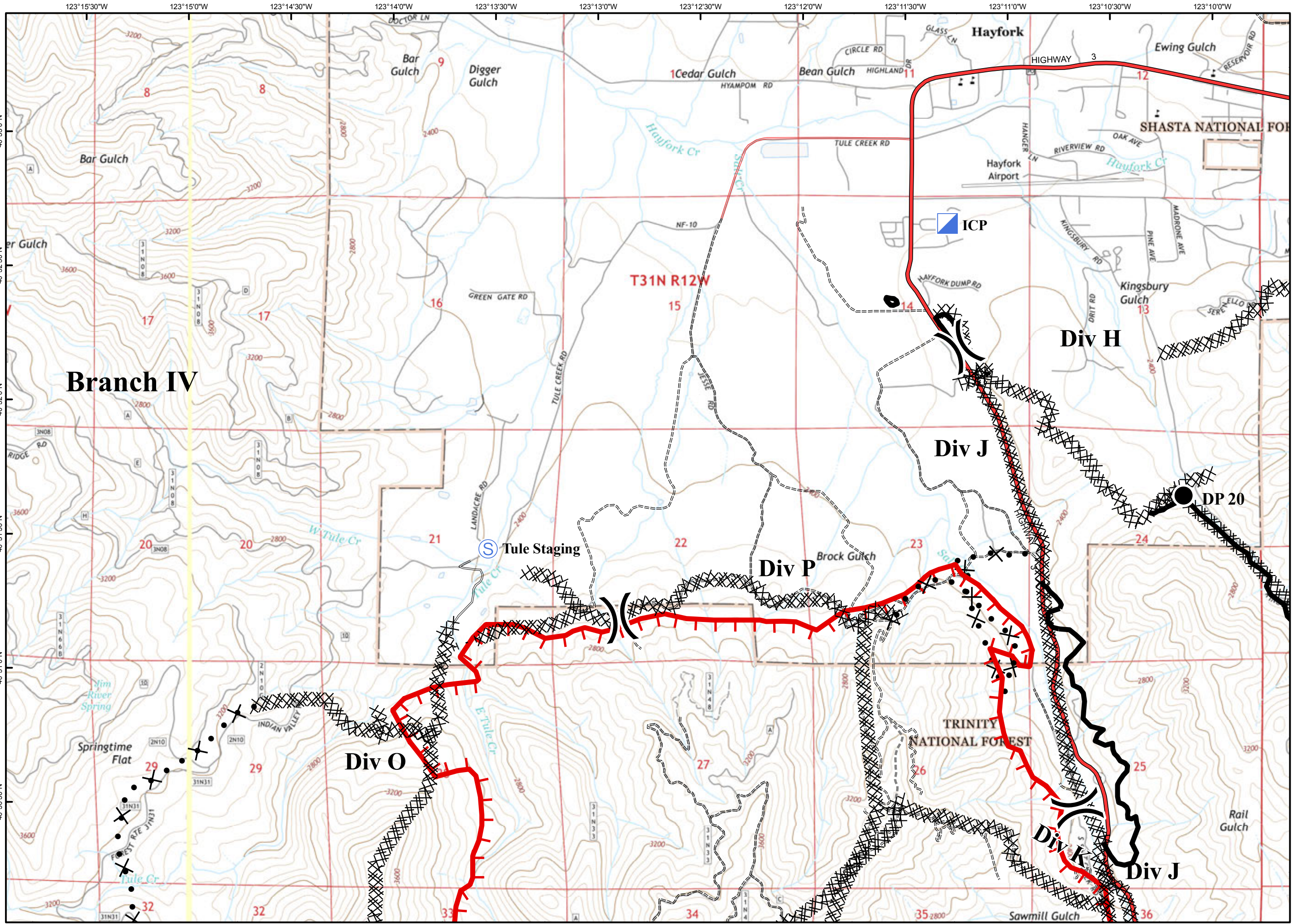


### Page E5

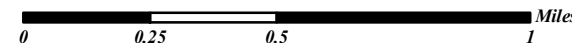
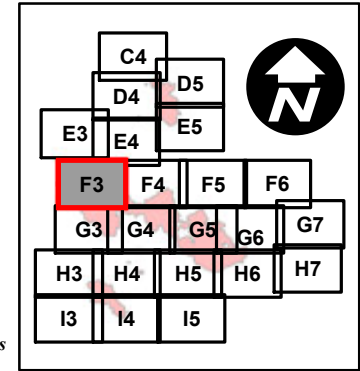
- Dip Site
- Drop Point
- Fire Location
- SPI Gate
- Helibase
- Helispot
- Incident Command Post
- Mobile Weather Unit
- Repeater
- Staging Area
- Water Source
- Division
- Branch
- Completed Dozer Line
- Completed Line
- Hand Line
- Planned Fire Line
- Proposed Dozer Line
- Uncontrolled Fire Edge
- PG&E Gas Pipeline

	C4	D4	D5		
E3	E4	<b>E5</b>			
	F3	F4	F5	F6	
	G3	G4	G5	G6	G7
	H3	H4	H5	H6	H7
	I3	I4	I5		

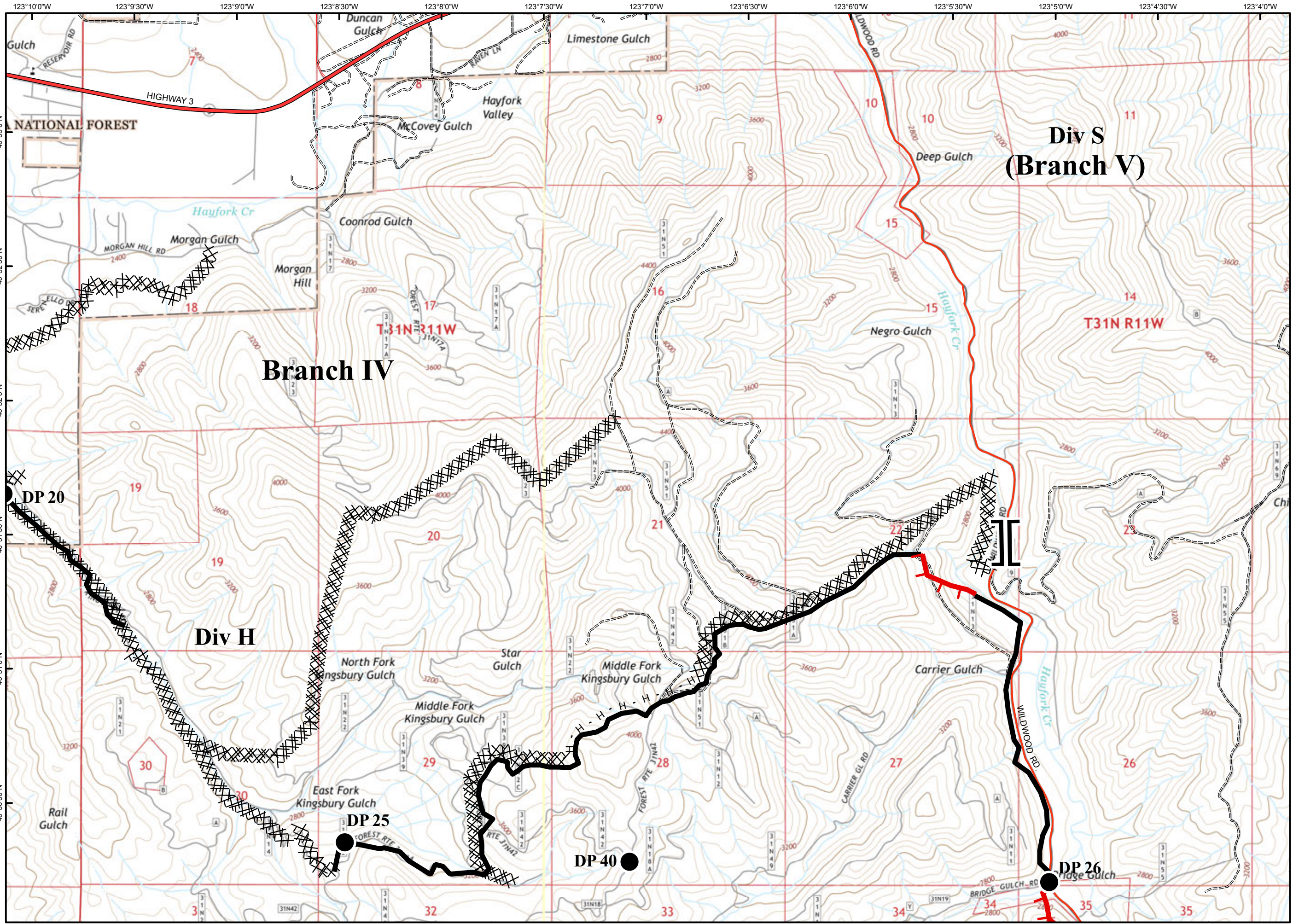




- Dip Site
- Drop Point
- Fire Location
- SPI Gate
- Helibase
- Helispot
- Incident Command Post
- Mobile Weather Unit
- Repeater
- Staging Area
- Water Source
- Division
- Branch
- Completed Dozer Line
- Completed Line
- Hand Line
- Planned Fire Line
- Proposed Dozer Line
- Uncontrolled Fire Edge
- PG&E Gas Pipeline







# Fork Complex

CA-SHF-2067





















IAP Map

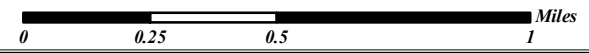
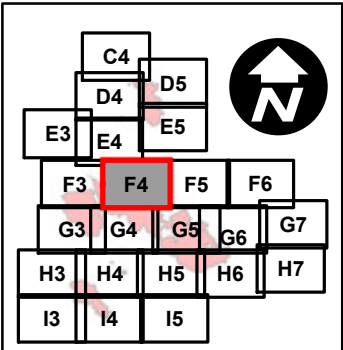
08/14/15

Day Shift



Page F4

-  Dip Site
-  Drop Point
-  Fire Location
-  SPI Gate
-  Helibase
-  Helispot
-  Incident Command Post
-  Mobile Weather Unit
-  Repeater
-  Staging Area
-  Water Source
-  Division
-  Branch
-  Completed Dozer Line
-  Completed Line
-  Hand Line
-  Planned Fire Line
-  Proposed Dozer Line
-  Uncontrolled Fire Edge
-  PG&E Gas Pipeline



# Fork Complex

CA-SHF-2067

IAP Map

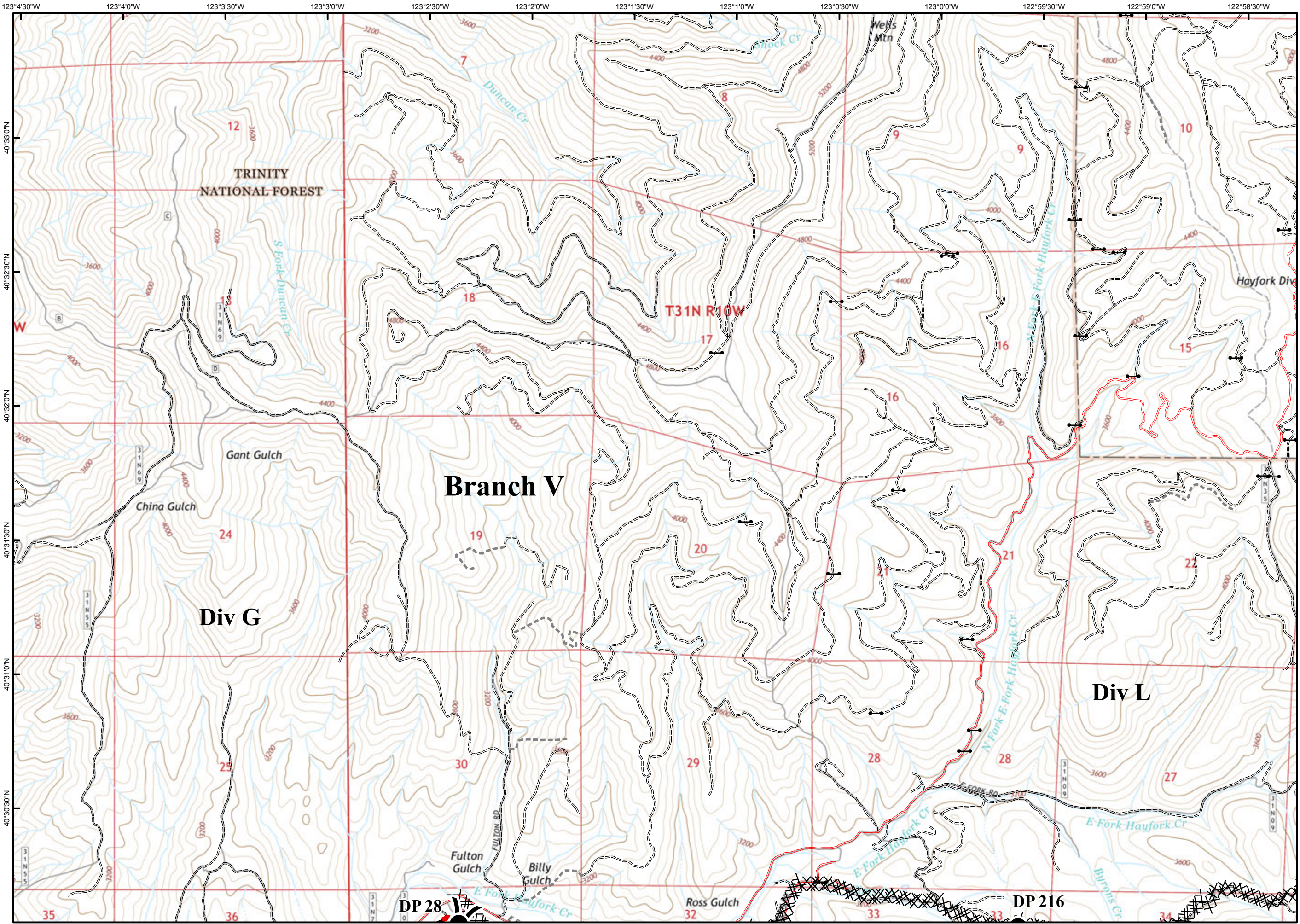
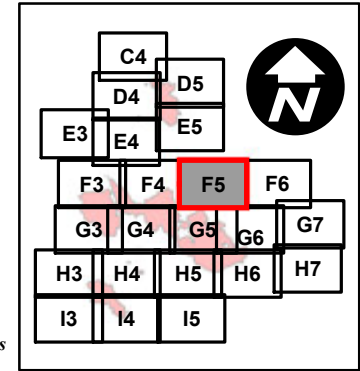
08/14/15

Day Shift



Page F5

- Dip Site
- Drop Point
- Fire Location
- SPI Gate
- Helibase
- Helispot
- Incident Command Post
- Mobile Weather Unit
- Repeater
- Staging Area
- Water Source
- Division
- Branch
- Completed Dozer Line
- Completed Line
- Hand Line
- Planned Fire Line
- Proposed Dozer Line
- Uncontrolled Fire Edge
- PG&E Gas Pipeline



# Fork Complex

CA-SHF-2067

IAP Map

08/14/15

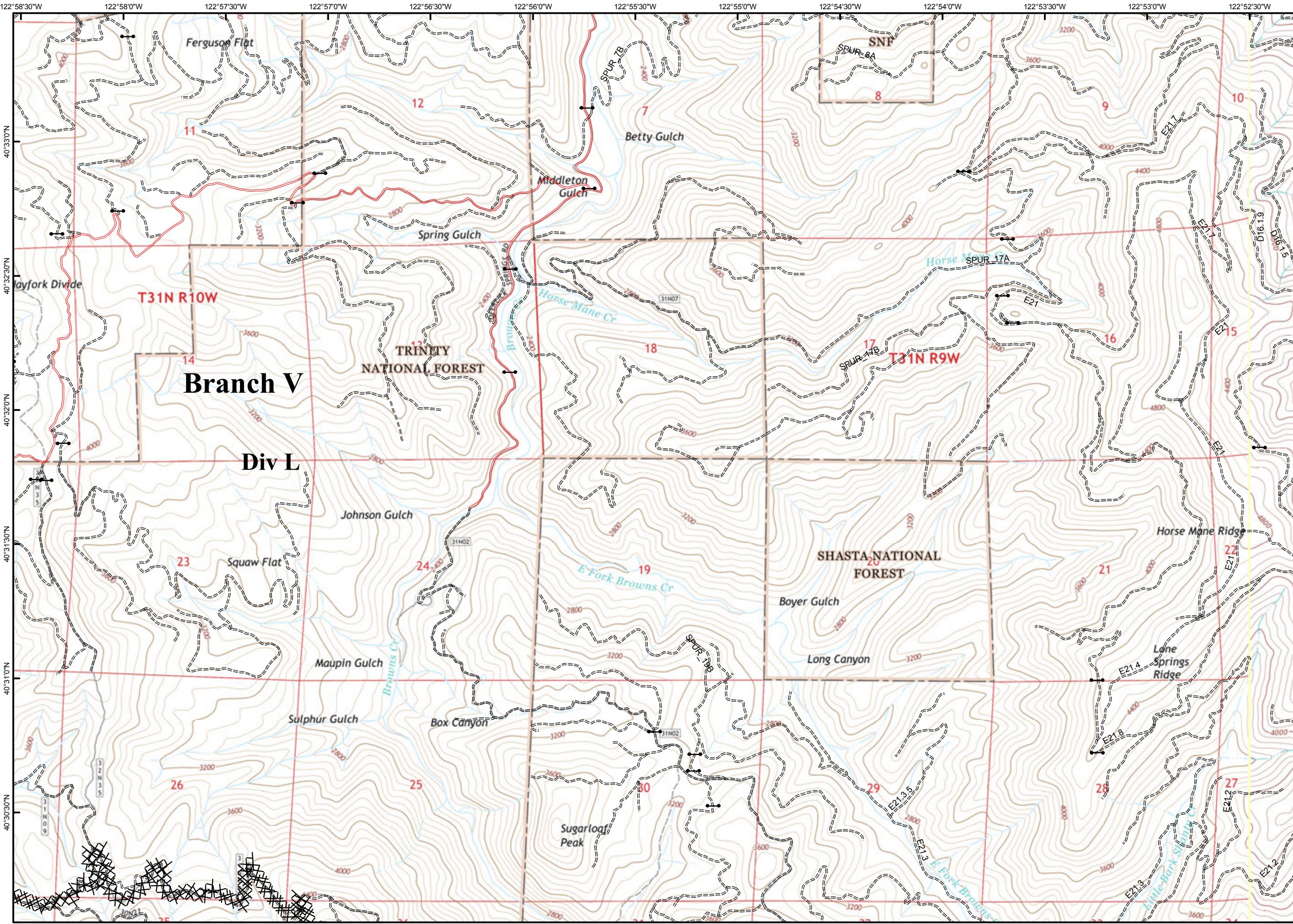
Day Shift



Page F6

- Dip Site
- Drop Point
- Fire Location
- SPI Gate
- Helibase
- Helispot
- Incident Command Post
- Mobile Weather Unit
- Repeater
- Staging Area
- Water Source
- Division
- Branch
- Completed Dozer Line
- Completed Line
- Hand Line
- Planned Fire Line
- Proposed Dozer Line
- Uncontrolled Fire Edge
- PG&E Gas Pipeline

	C4				
	D4		D5		
E3	E4		E5		
F3	F4	F5	<b>F6</b>		
G3	G4	G5	G6	G7	
H3	H4	H5	H6	H7	
I3	I4	I5			



# Fork Complex

CA-SHF-2067

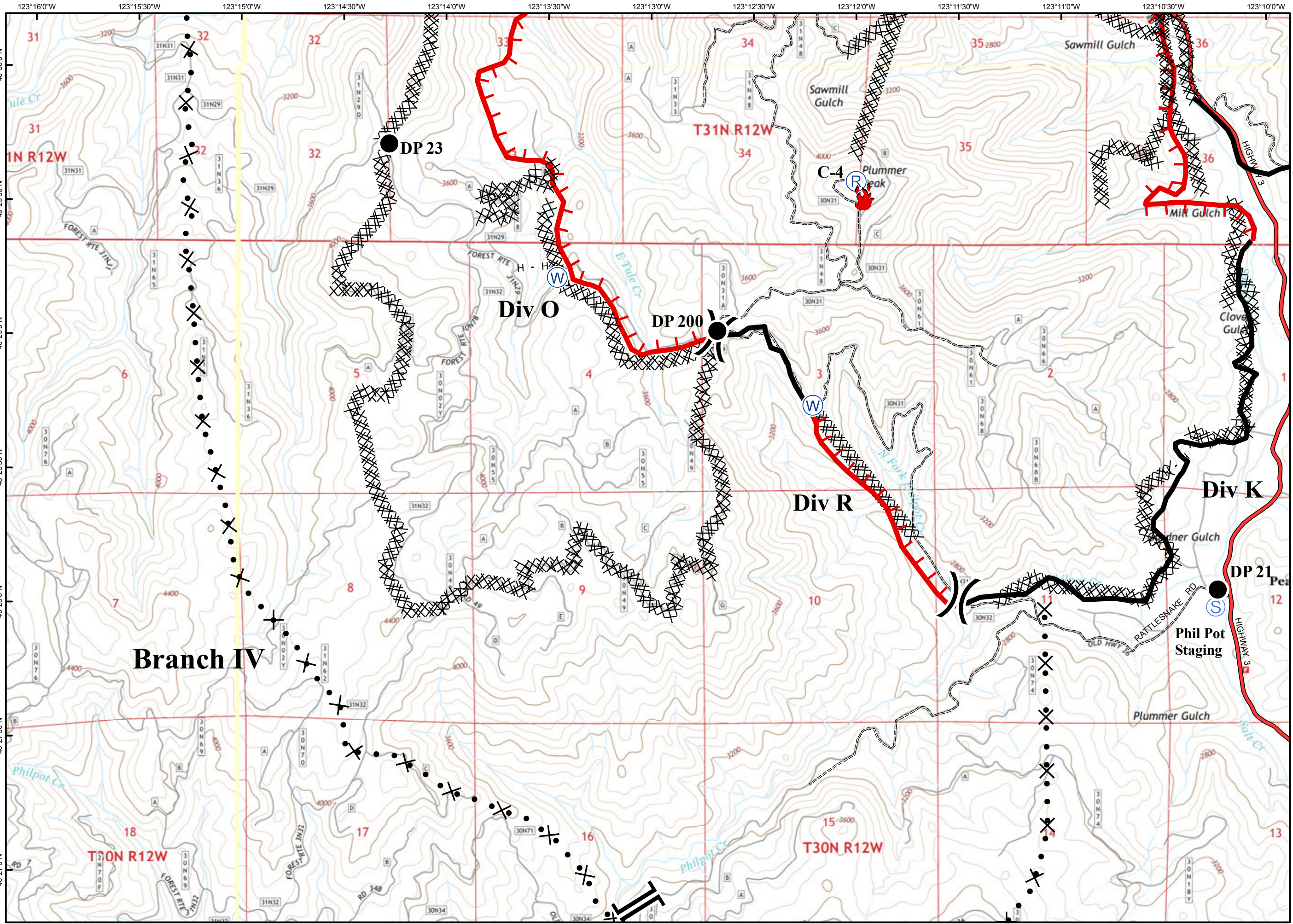
IAP Map

08/14/15

Day Shift

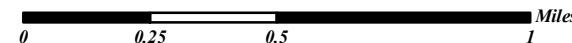


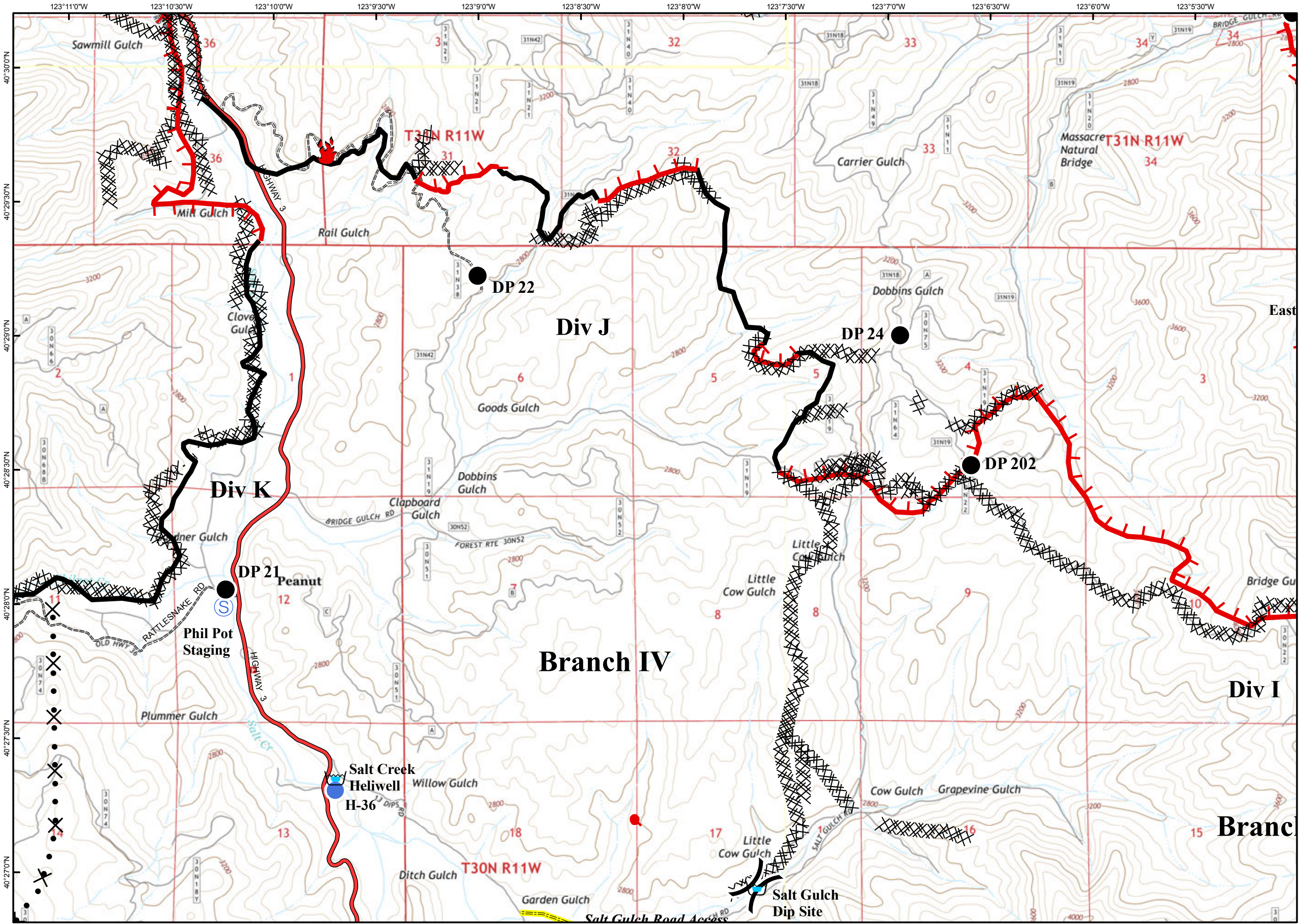
Page G3



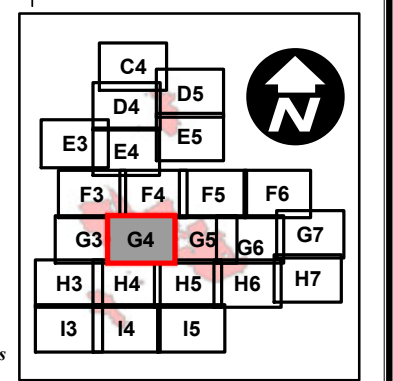
- Dip Site
- Drop Point
- Fire Location
- SPI Gate
- Helibase
- Helispot
- Incident Command Post
- Mobile Weather Unit
- Repeater
- Staging Area
- Water Source
- Division
- Branch
- Completed Dozer Line
- Completed Line
- Hand Line
- Planned Fire Line
- Proposed Dozer Line
- Uncontrolled Fire Edge
- PG&E Gas Pipeline

	C4					
	D4	D5				
E3	E4	E5				
F3	F4	F5	F6			
G3	G4	G5	G6	G7		
H3	H4	H5	H6	H7		
I3	I4	I5				





- Dip Site
- Drop Point
- Fire Location
- SPI Gate
- Helibase
- Helispot
- Incident Command Post
- Mobile Weather Unit
- Repeater
- Staging Area
- Water Source
- Division
- Branch
- Completed Dozer Line
- Completed Line
- Hand Line
- Planned Fire Line
- Proposed Dozer Line
- Uncontrolled Fire Edge
- PG&E Gas Pipeline



# Fork Complex

CA-SHF-2067

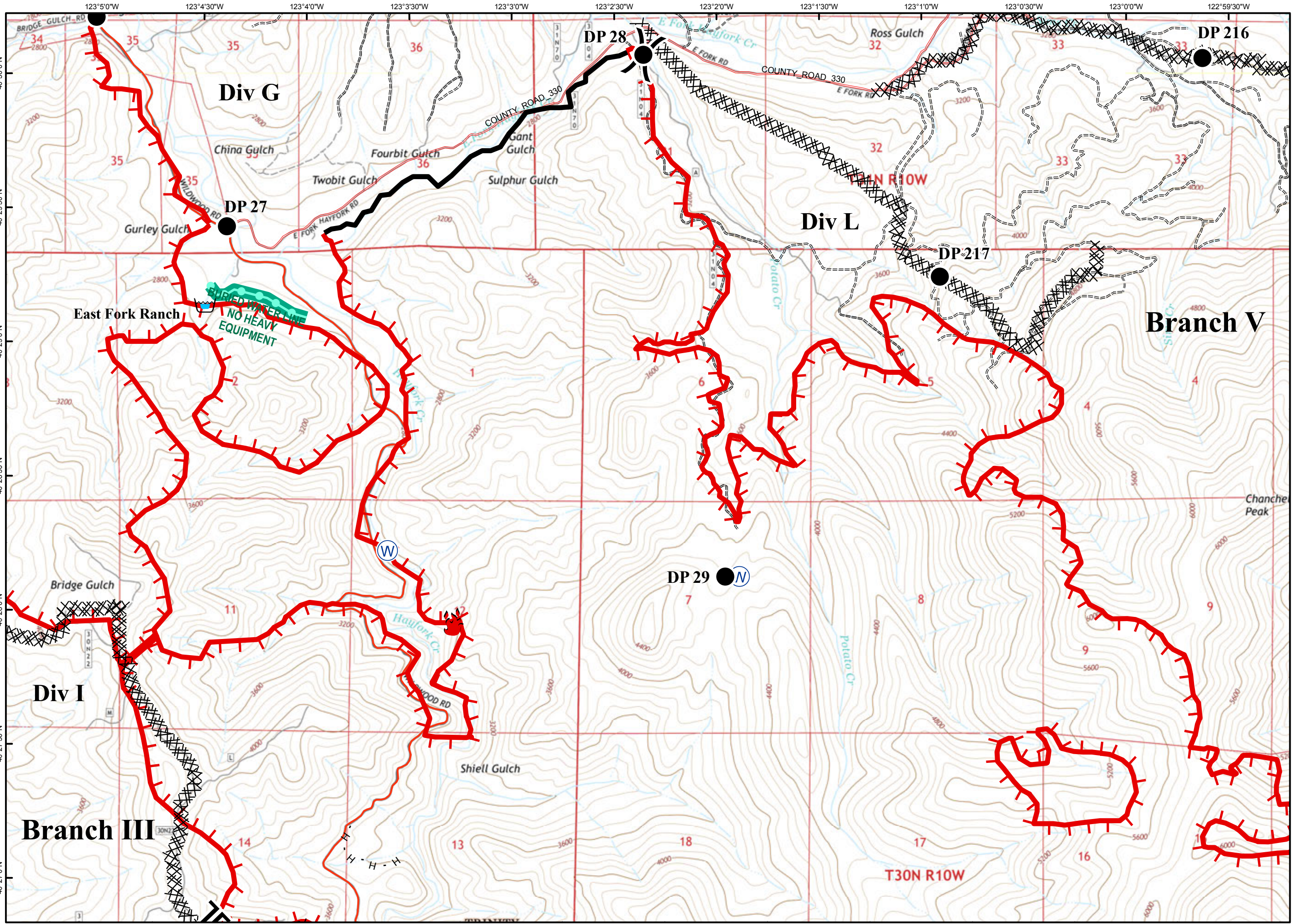
IAP Map

08/14/15


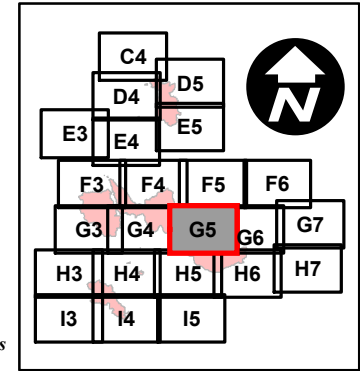
Day Shift

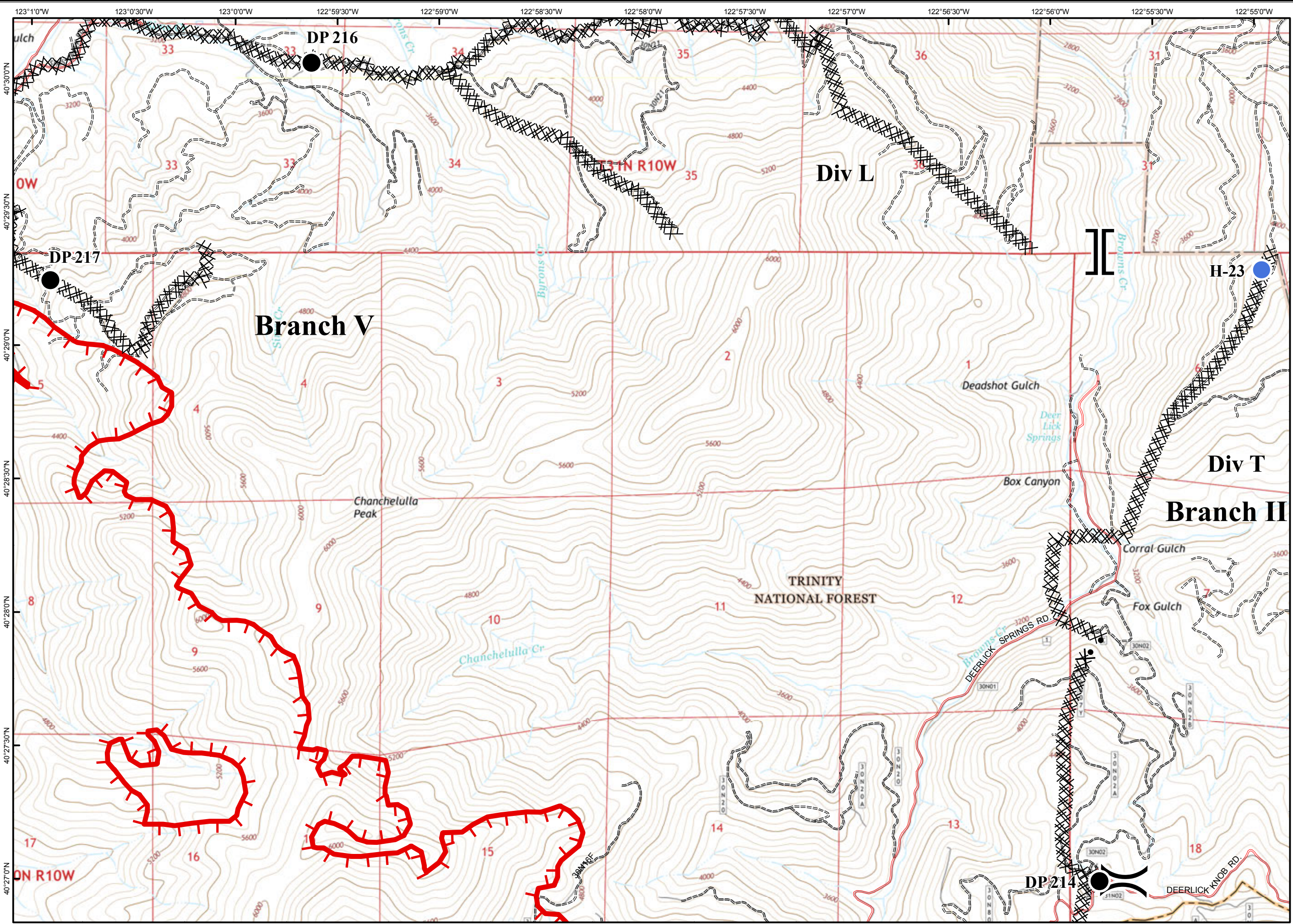


Page G5

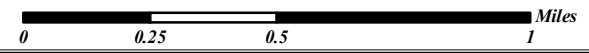
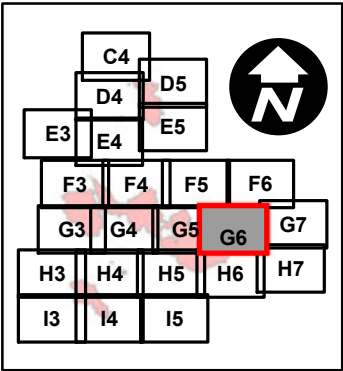


- Dip Site
- Drop Point
- Fire Location
- SPI Gate
- Helibase
- Helispot
- Incident Command Post
- Mobile Weather Unit
- Repeater
- Staging Area
- Water Source
- Division
- Branch
- Completed Dozer Line
- Completed Line
- Hand Line
- Planned Fire Line
- Proposed Dozer Line
- Uncontrolled Fire Edge
- PG&E Gas Pipeline





- Dip Site
- Drop Point
- Fire Location
- SPI Gate
- Helibase
- Helispot
- Incident Command Post
- Mobile Weather Unit
- Repeater
- Staging Area
- Water Source
- Division
- Branch
- Completed Dozer Line
- Completed Line
- Hand Line
- Planned Fire Line
- Proposed Dozer Line
- Uncontrolled Fire Edge
- PG&E Gas Pipeline



# Fork Complex

CA-SHF-2067

IAP Map

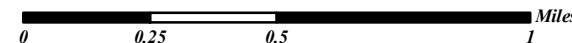
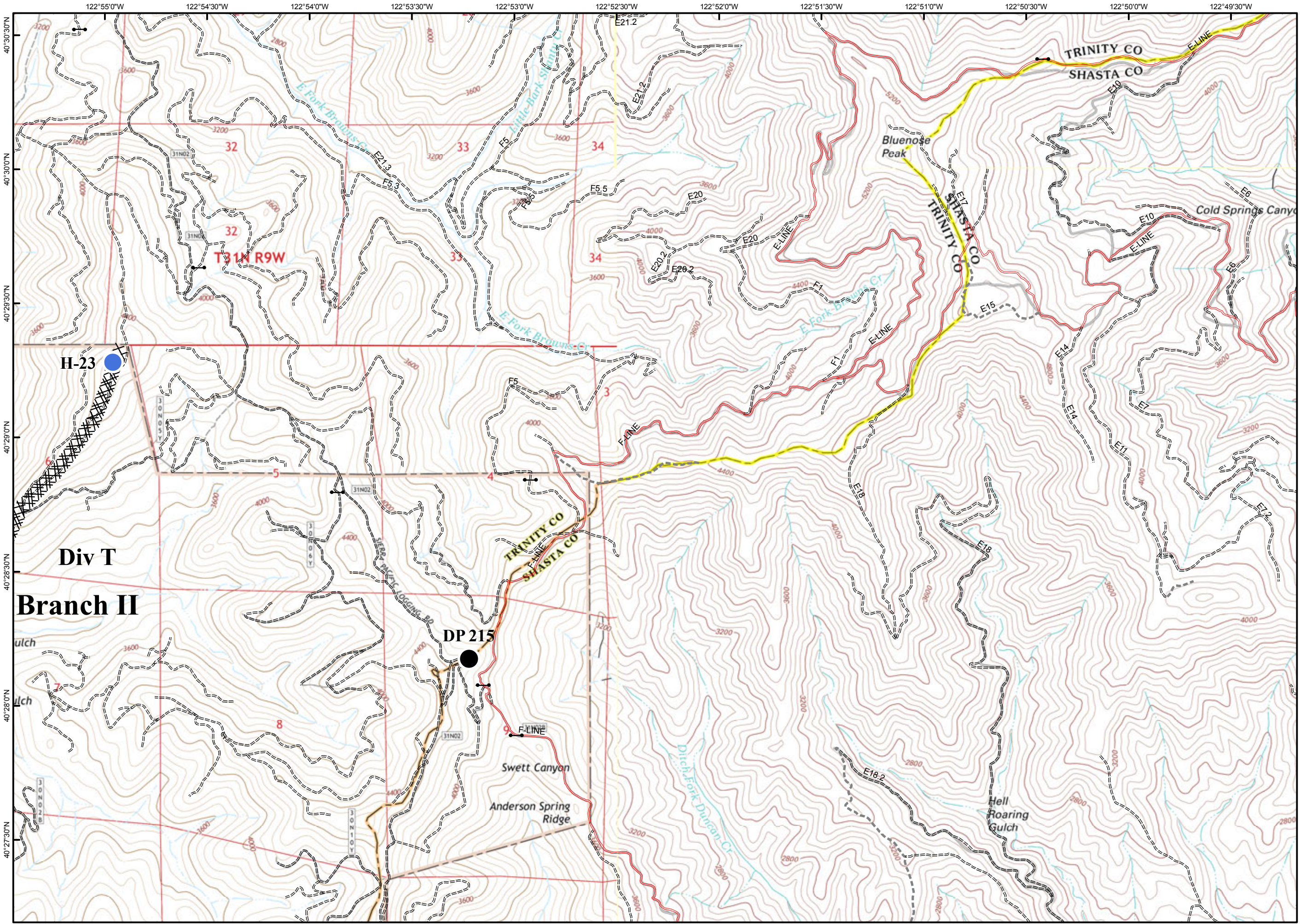
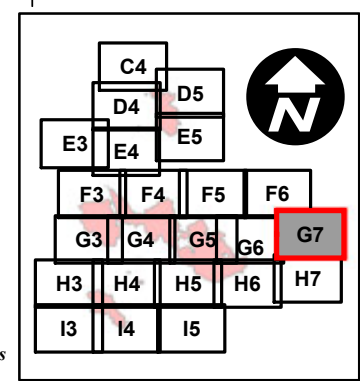
08/14/15

Day Shift



Page G7

- Dip Site
- Drop Point
- Fire Location
- SPI Gate
- Helibase
- Helispot
- Incident Command Post
- Mobile Weather Unit
- Repeater
- Staging Area
- Water Source
- Division
- Branch
- Completed Dozer Line
- Completed Line
- Hand Line
- Planned Fire Line
- Proposed Dozer Line
- Uncontrolled Fire Edge
- PG&E Gas Pipeline





# Fork Complex

## CA-SHF-2067

### IAP Map

#### 08/14/15

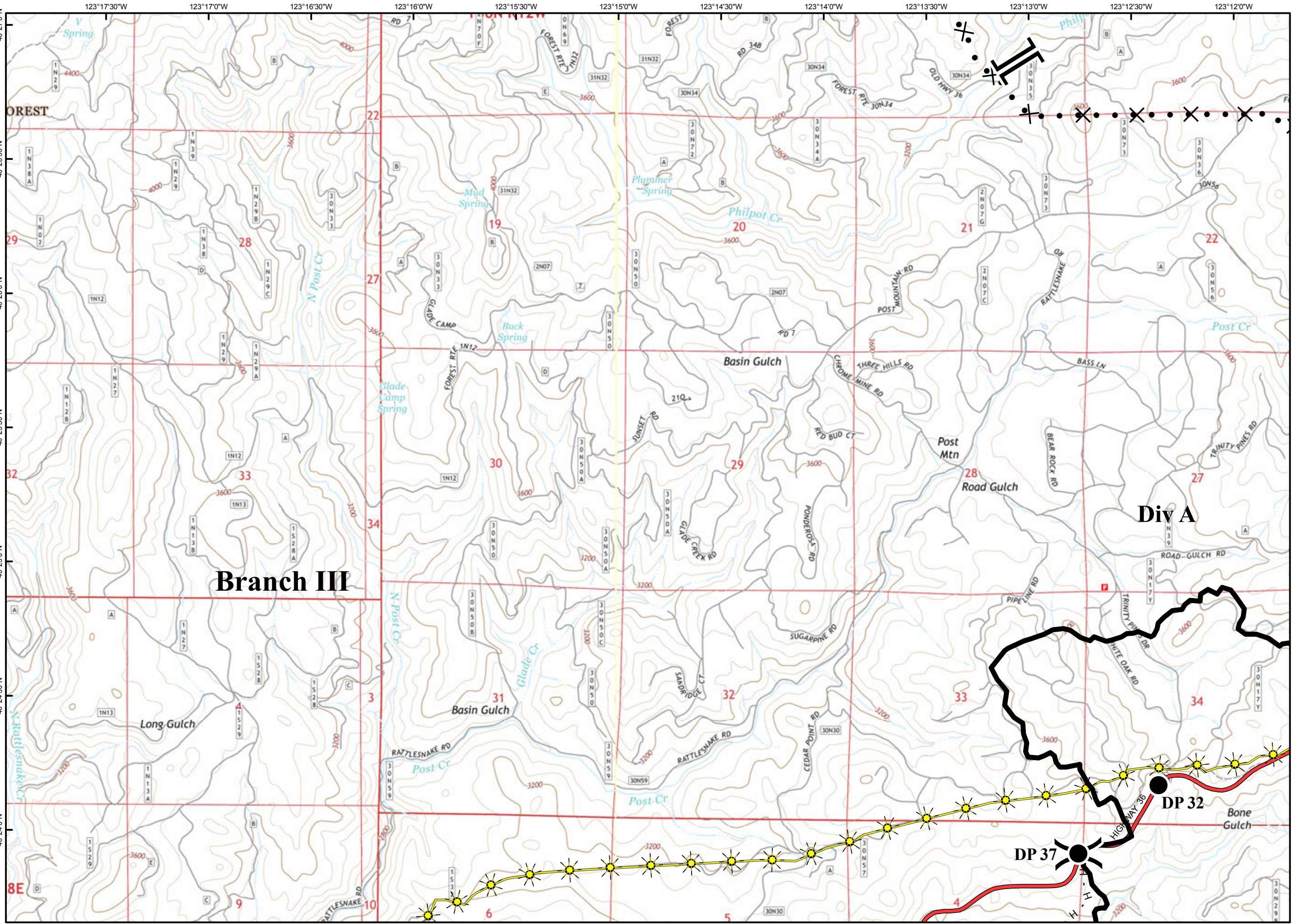
#### Day Shift

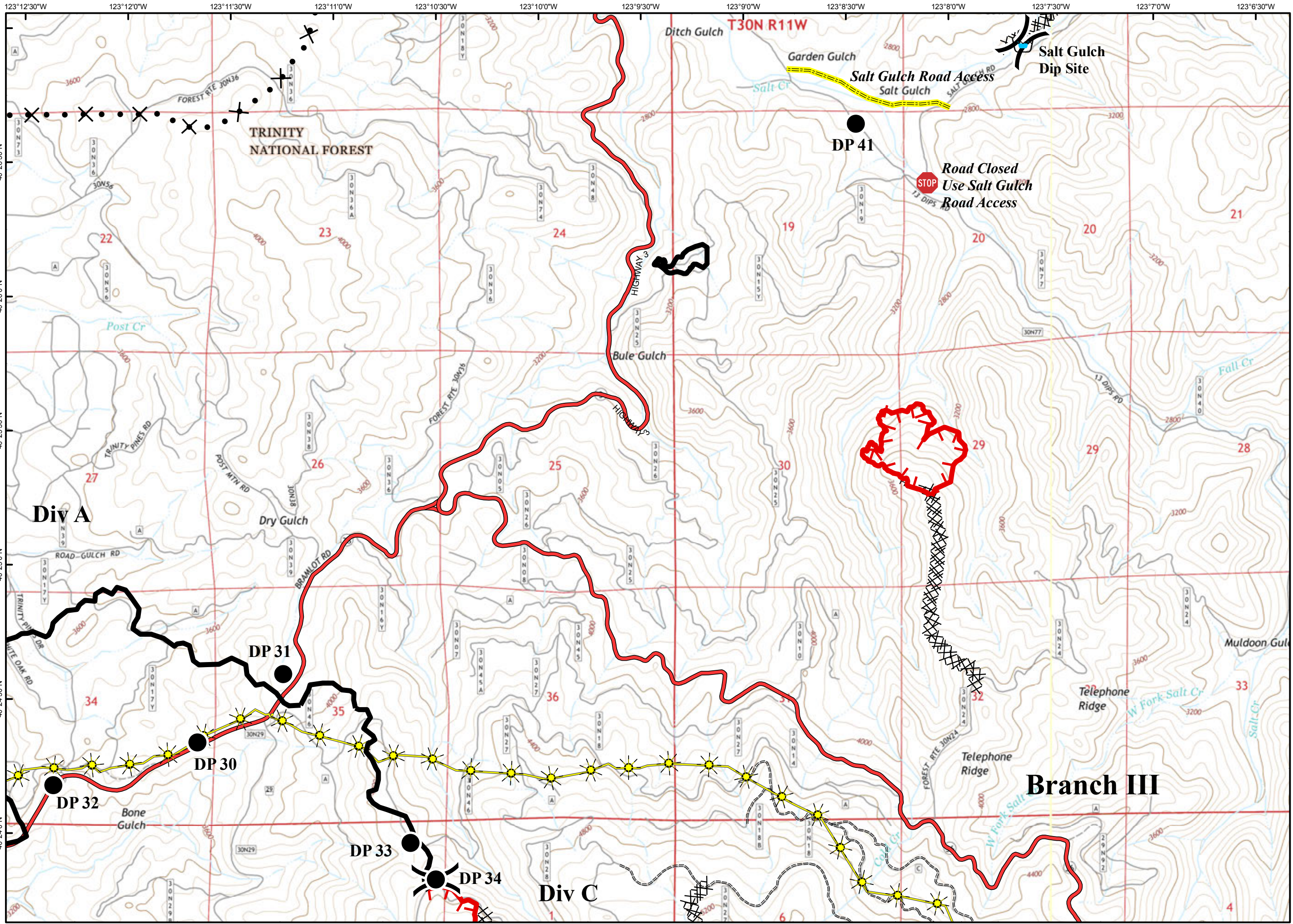


Page H3

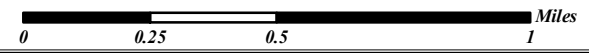
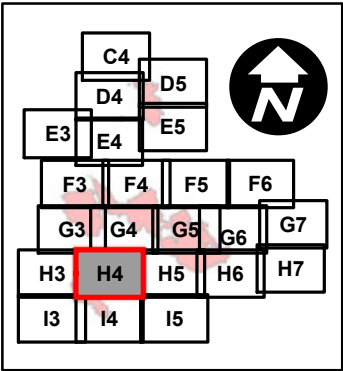
- Dip Site
- Drop Point
- Fire Location
- SPI Gate
- Helibase
- Helispot
- Incident Command Post
- Mobile Weather Unit
- Repeater
- Staging Area
- Water Source
- Division
- Branch
- Completed Dozer Line
- Completed Line
- Hand Line
- Planned Fire Line
- Proposed Dozer Line
- Uncontrolled Fire Edge
- PG&E Gas Pipeline

C4	D5			
D4	E5			
E3	E4			
F3	F4	F5	F6	
G3	G4	G5	G6	G7
H3	H4	H5	H6	H7
I3	I4	I5		




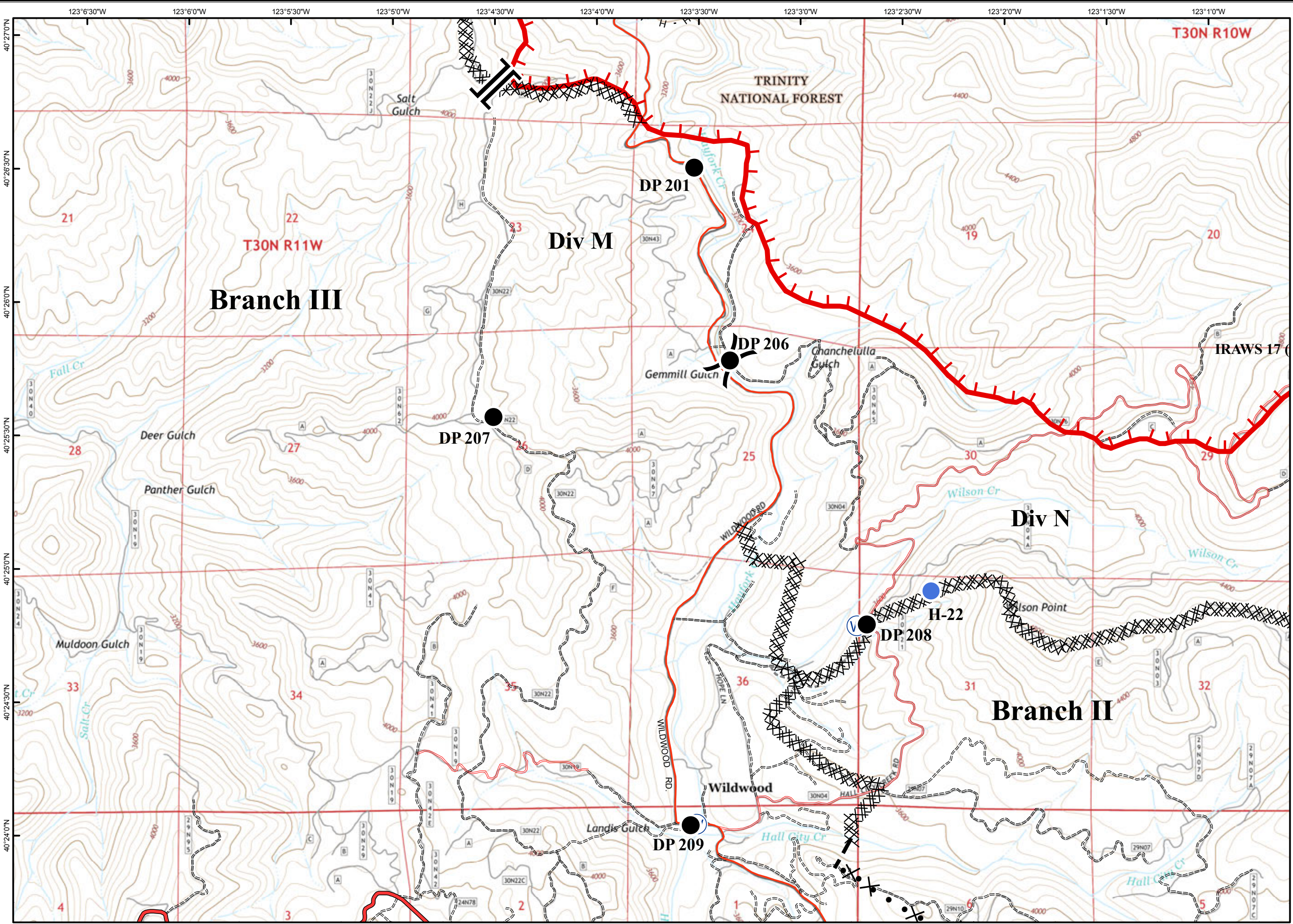
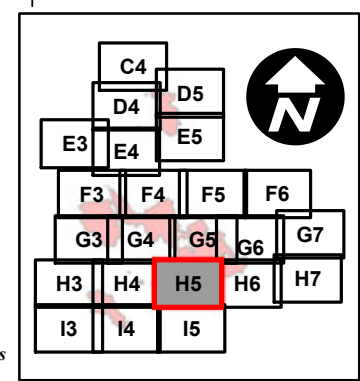


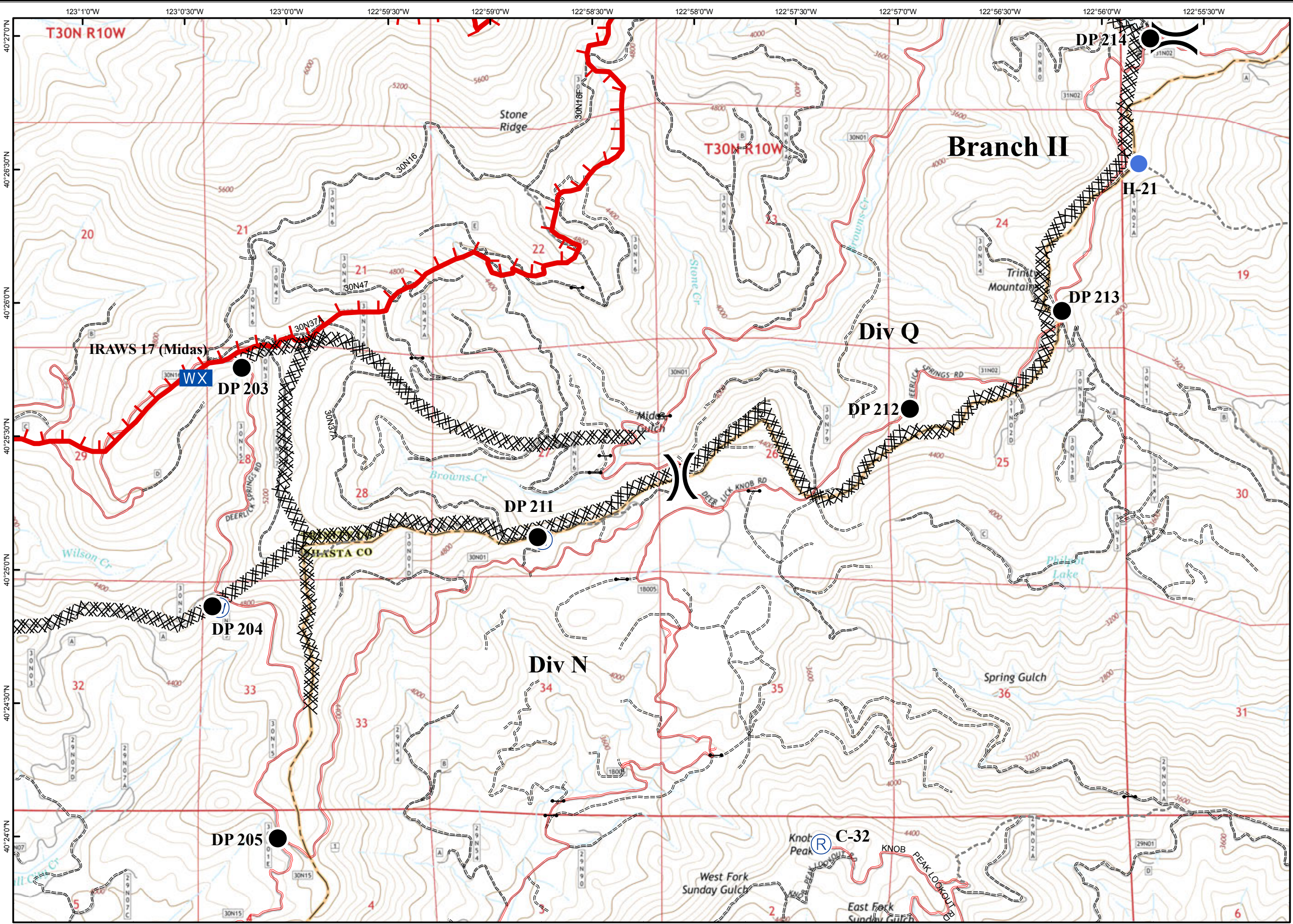
- Dip Site
- Drop Point
- Fire Location
- SPI Gate
- Helibase
- Helispot
- Incident Command Post
- Mobile Weather Unit
- Repeater
- Staging Area
- Water Source
- Division
- Branch
- Completed Dozer Line
- Completed Line
- Hand Line
- Planned Fire Line
- Proposed Dozer Line
- Uncontrolled Fire Edge
- PG&E Gas Pipeline



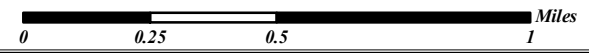
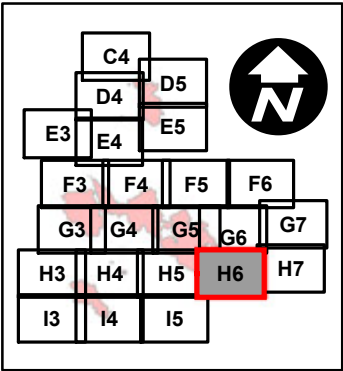


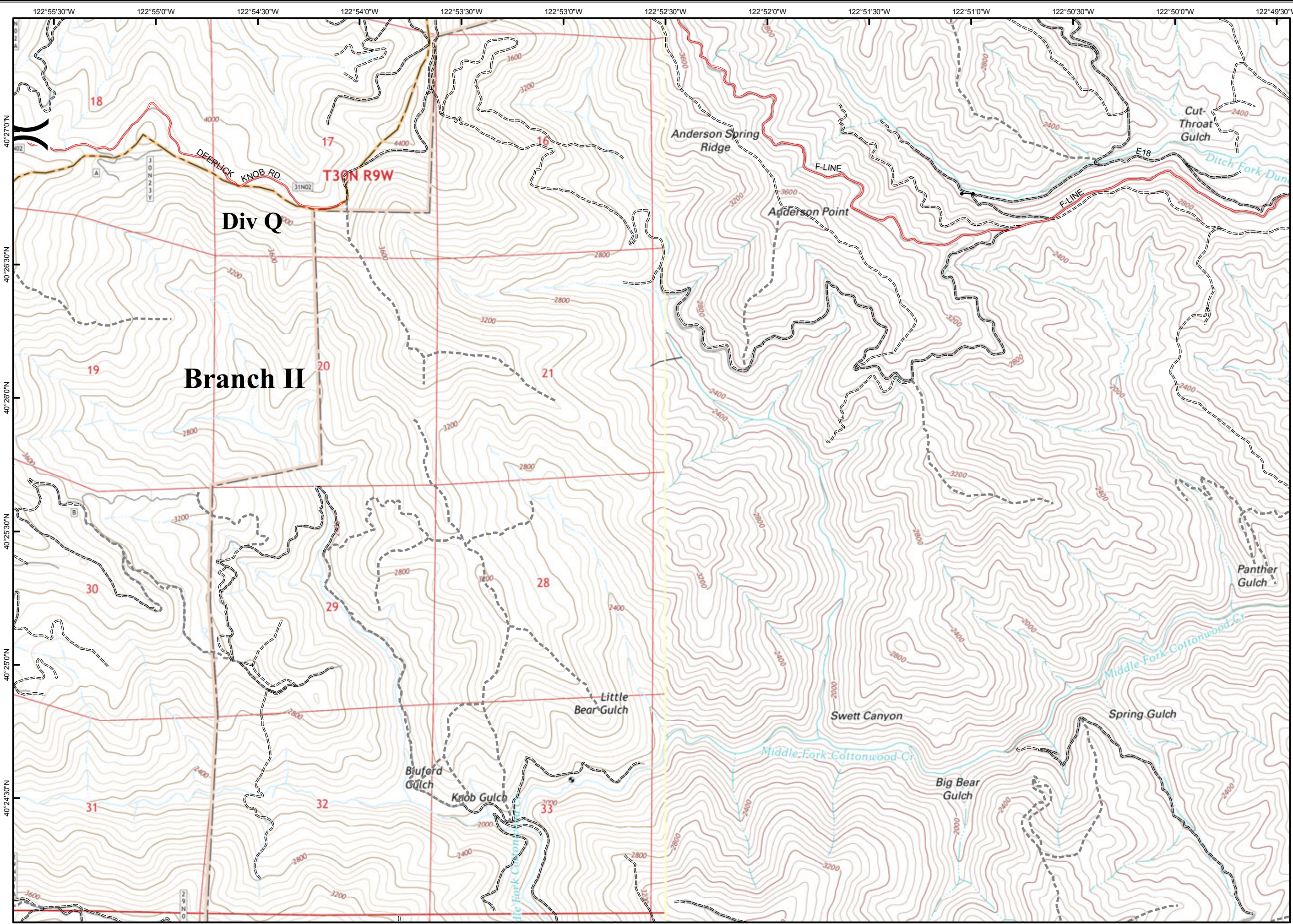
- Dip Site
- Drop Point
- Fire Location
- SPI Gate
- Helibase
- Helispot
- Incident Command Post
- Mobile Weather Unit
- Repeater
- Staging Area
- Water Source
- Division
- Branch
- Completed Dozer Line
- Completed Line
- Hand Line
- Planned Fire Line
- Proposed Dozer Line
- Uncontrolled Fire Edge
- PG&E Gas Pipeline





- Dip Site
- Drop Point
- Fire Location
- SPI Gate
- Helibase
- Helispot
- Incident Command Post
- Mobile Weather Unit
- Repeater
- Staging Area
- Water Source
- Division
- Branch
- Completed Dozer Line
- Completed Line
- Hand Line
- Planned Fire Line
- Proposed Dozer Line
- Uncontrolled Fire Edge
- PG&E Gas Pipeline





# Fork Complex

## CA-SHF-2067





















### IAP Map

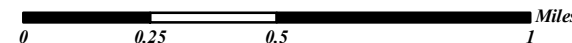
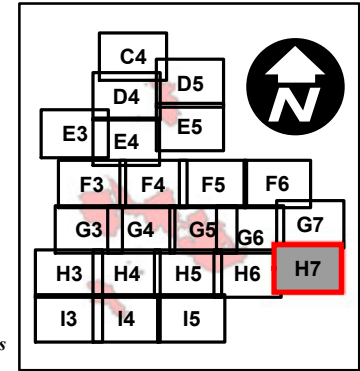
#### 08/14/15

#### Day Shift



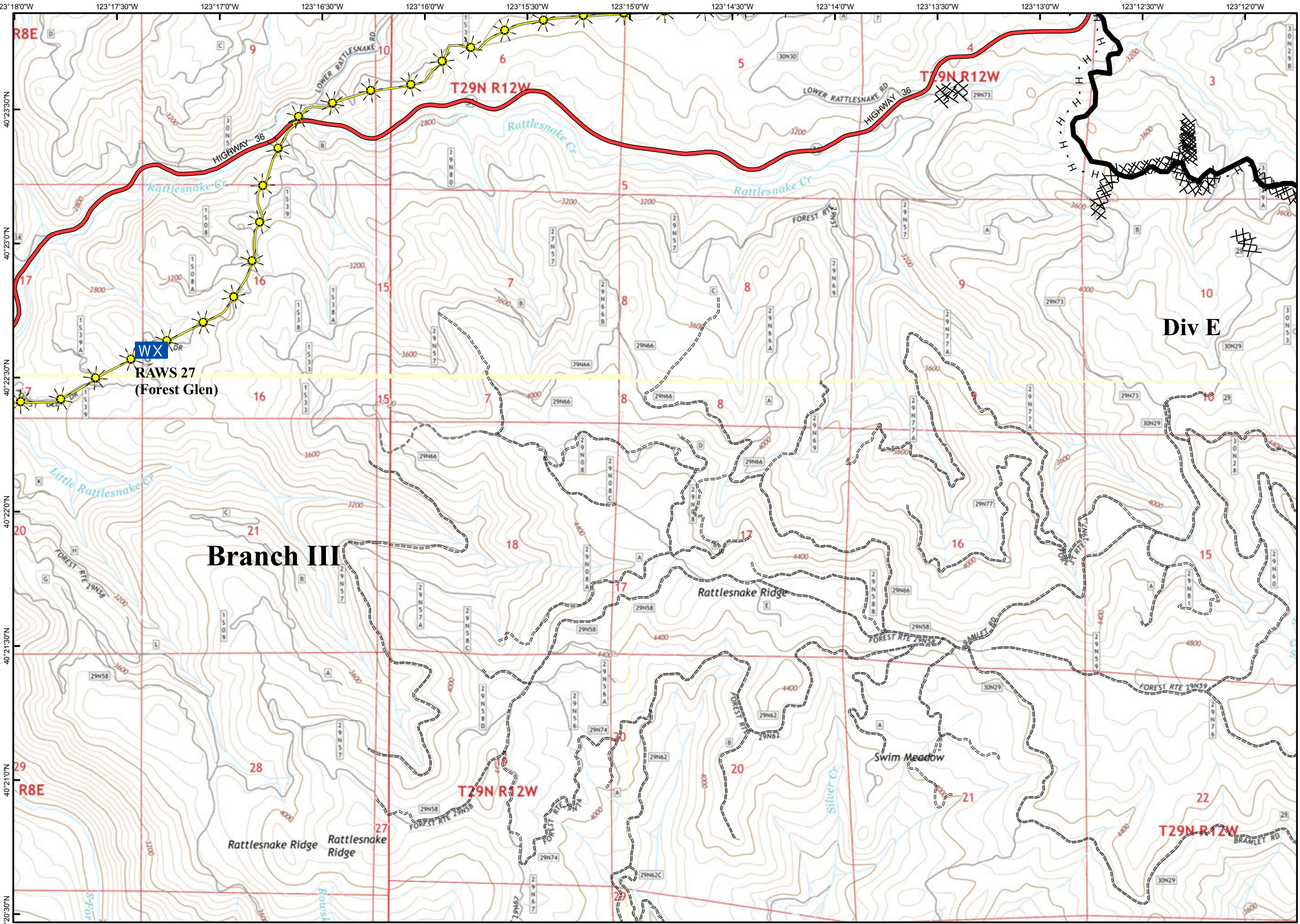
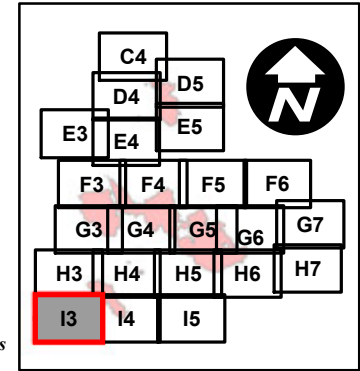
Page H7

-  Dip Site
-  Drop Point
-  Fire Location
-  SPI Gate
-  Helibase
-  Helispot
-  Incident Command Post
-  Mobile Weather Unit
-  Repeater
-  Staging Area
-  Water Source
-  Division
-  Branch
-  Completed Dozer Line
-  Completed Line
-  Hand Line
-  Planned Fire Line
-  Proposed Dozer Line
-  Uncontrolled Fire Edge
-  PG&E Gas Pipeline




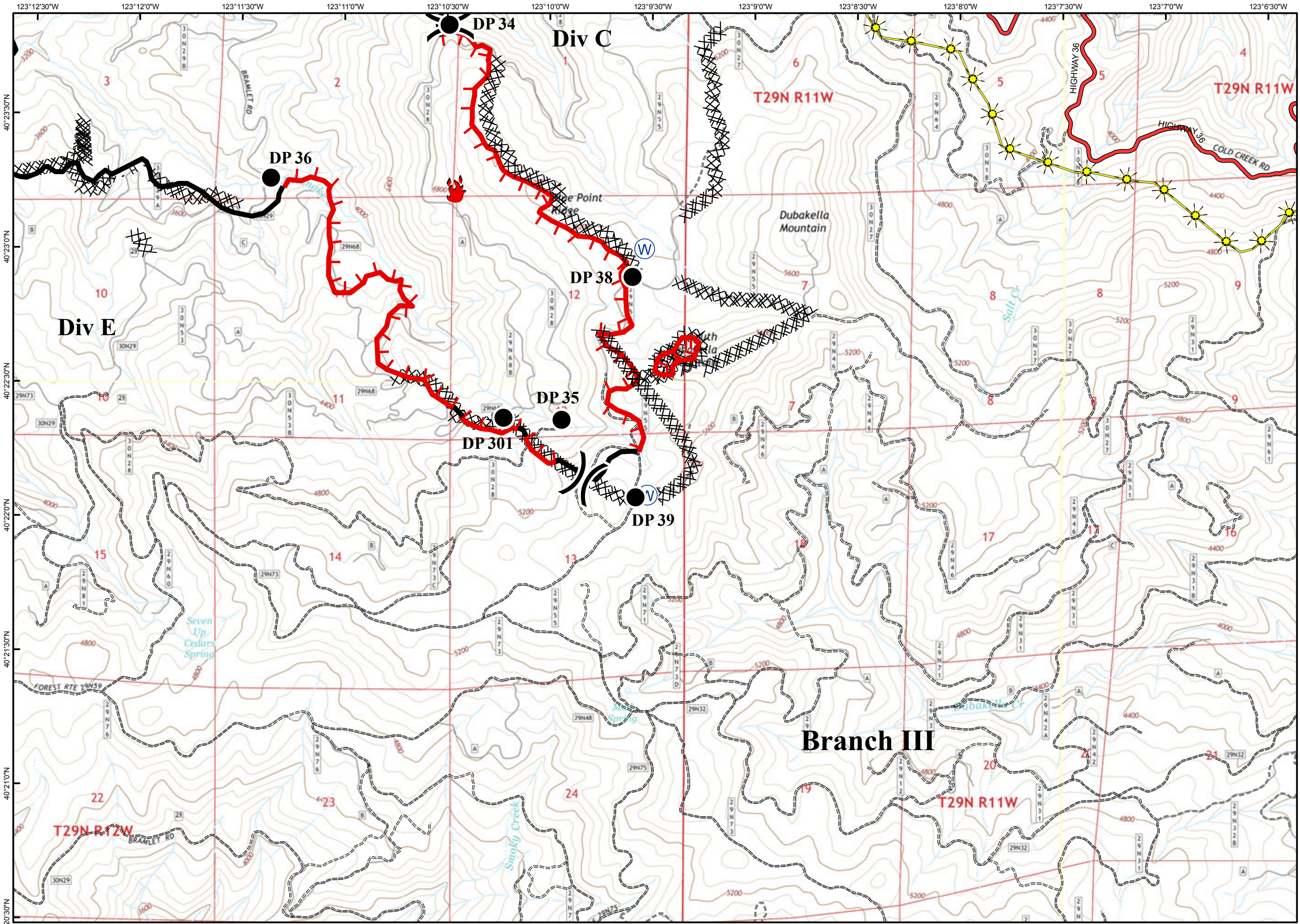
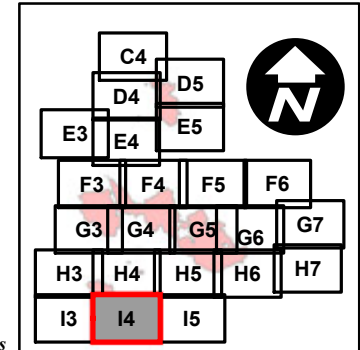


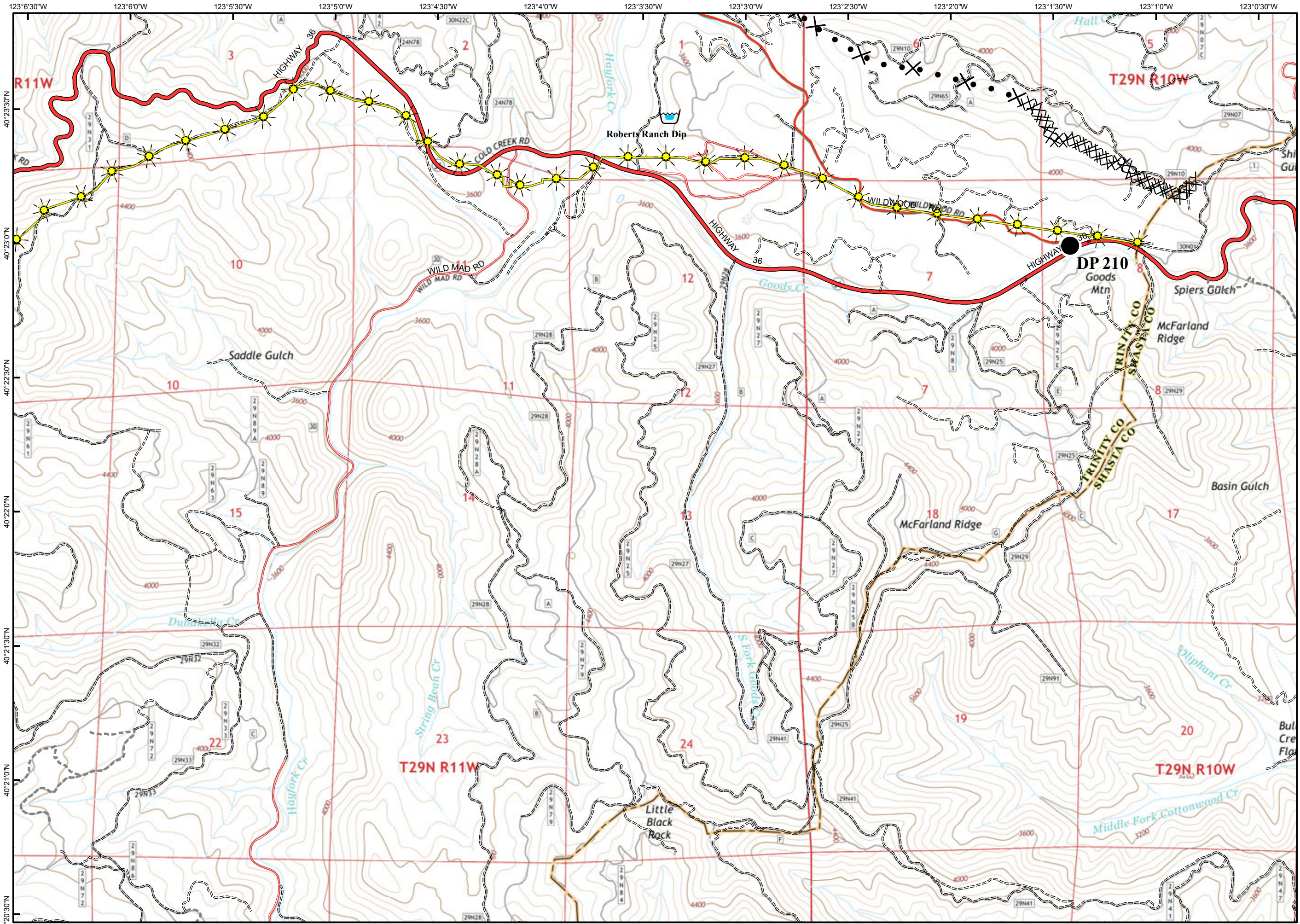
- Dip Site
- Drop Point
- Fire Location
- SPI Gate
- Helibase
- Helispot
- Incident Command Post
- Mobile Weather Unit
- Repeater
- Staging Area
- Water Source
- Division
- Branch
- Completed Dozer Line
- Completed Line
- Hand Line
- Planned Fire Line
- Proposed Dozer Line
- Uncontrolled Fire Edge
- PG&E Gas Pipeline

























- Dip Site
- Drop Point
- Fire Location
- SPI Gate
- Helibase
- Helispot
- Incident Command Post
- Mobile Weather Unit
- Repeater
- Staging Area
- Water Source
- Division
- Branch
- Completed Dozer Line
- Completed Line
- Hand Line
- Planned Fire Line
- Proposed Dozer Line
- Uncontrolled Fire Edge
- PG&E Gas Pipeline





-  Dip Site
-  Drop Point
-  Fire Location
-  SPI Gate
-  Helibase
-  Helispot
-  Incident Command Post
-  Mobile Weather Unit
-  Repeater
-  Staging Area
-  Water Source
-  Division
-  Branch
-  Completed Dozer Line
-  Completed Line
-  Hand Line
-  Planned Fire Line
-  Proposed Dozer Line
-  Uncontrolled Fire Edge
-  PG&E Gas Pipeline

