

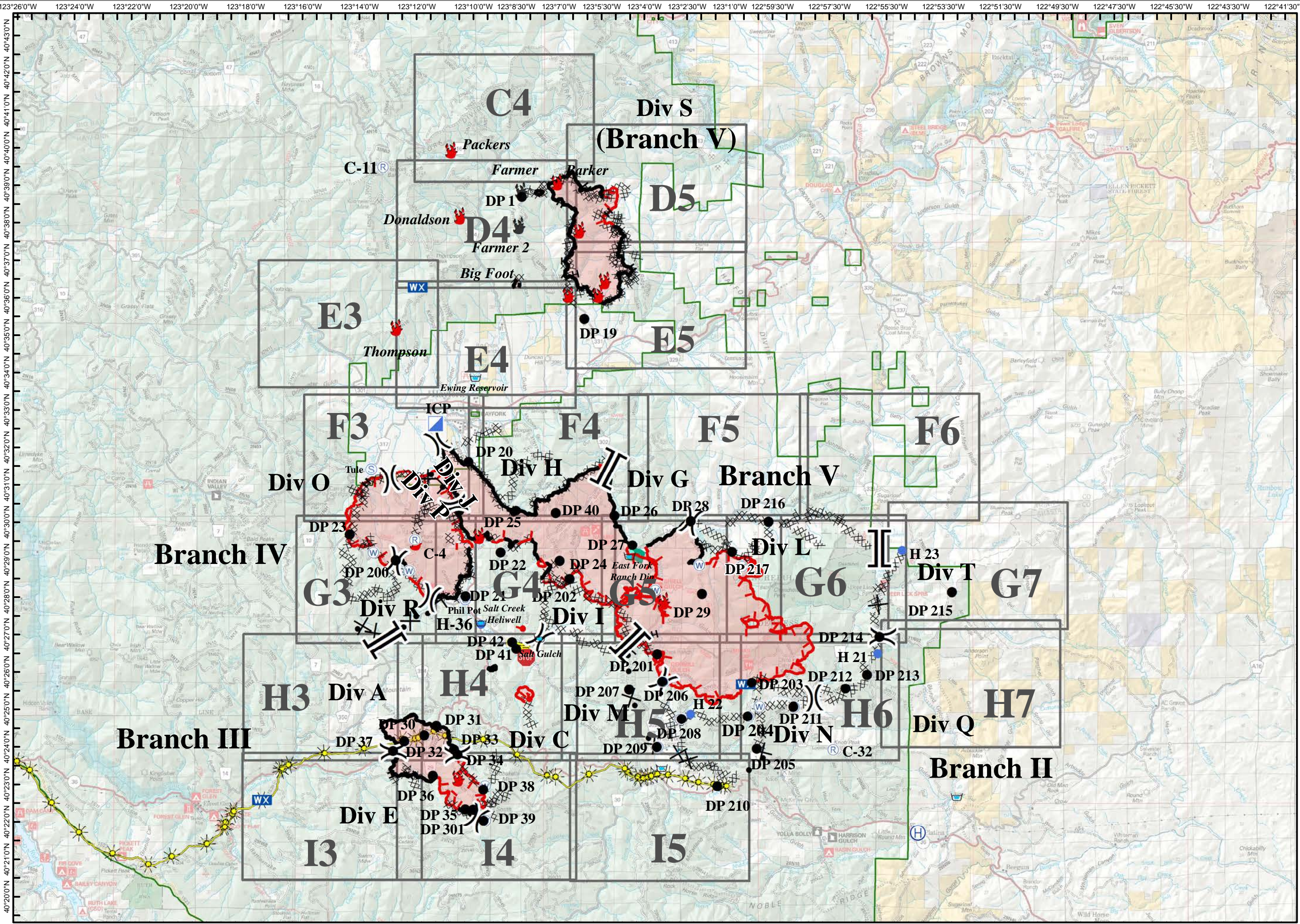
Fork Complex

CA-SHF-2067

IAP Map

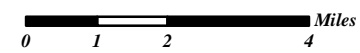
08/15/15

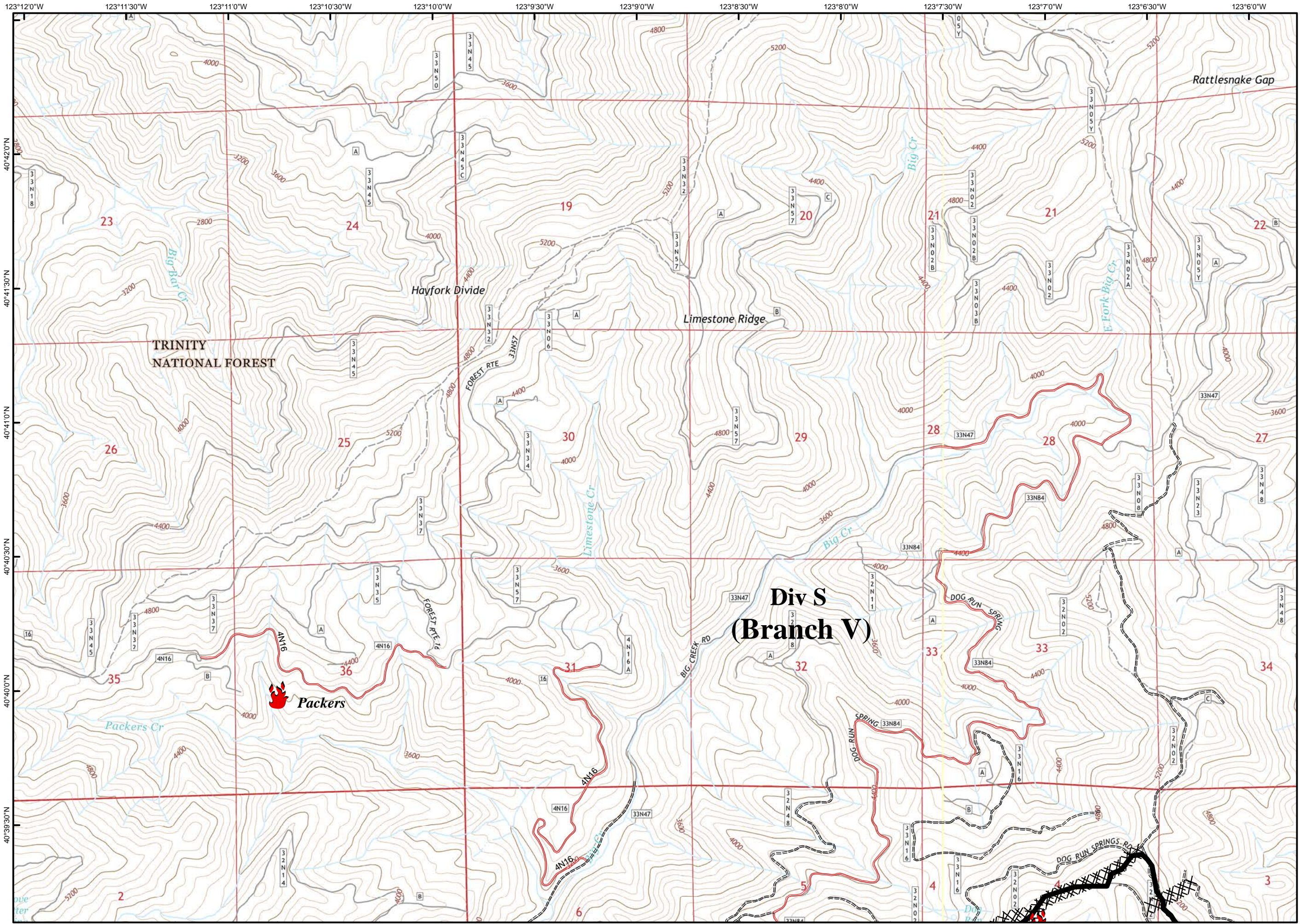
Day Shift



- Dip Site
- Drop Point
- Fire Location
- SPI Gate
- Helibase
- Helispot
- Incident Command Post
- Mobile Weather Unit
- Repeater
- Staging Area
- Water Source
- Division
- Branch
- Completed Dozer Line
- Completed Line
- Hand Line
- Planned Fire Line
- Proposed Dozer Line
- Uncontrolled Fire Edge
- PG&E Gas Pipeline
- Wilderness

* Perimeter data derived from IR on 8/13 at 2330 and field validation on 8/14 @ 2200

























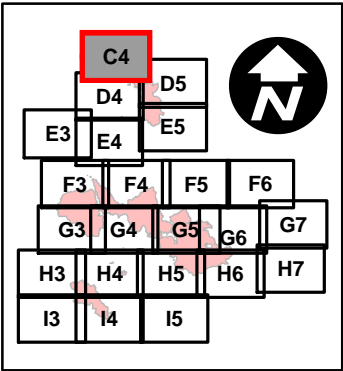


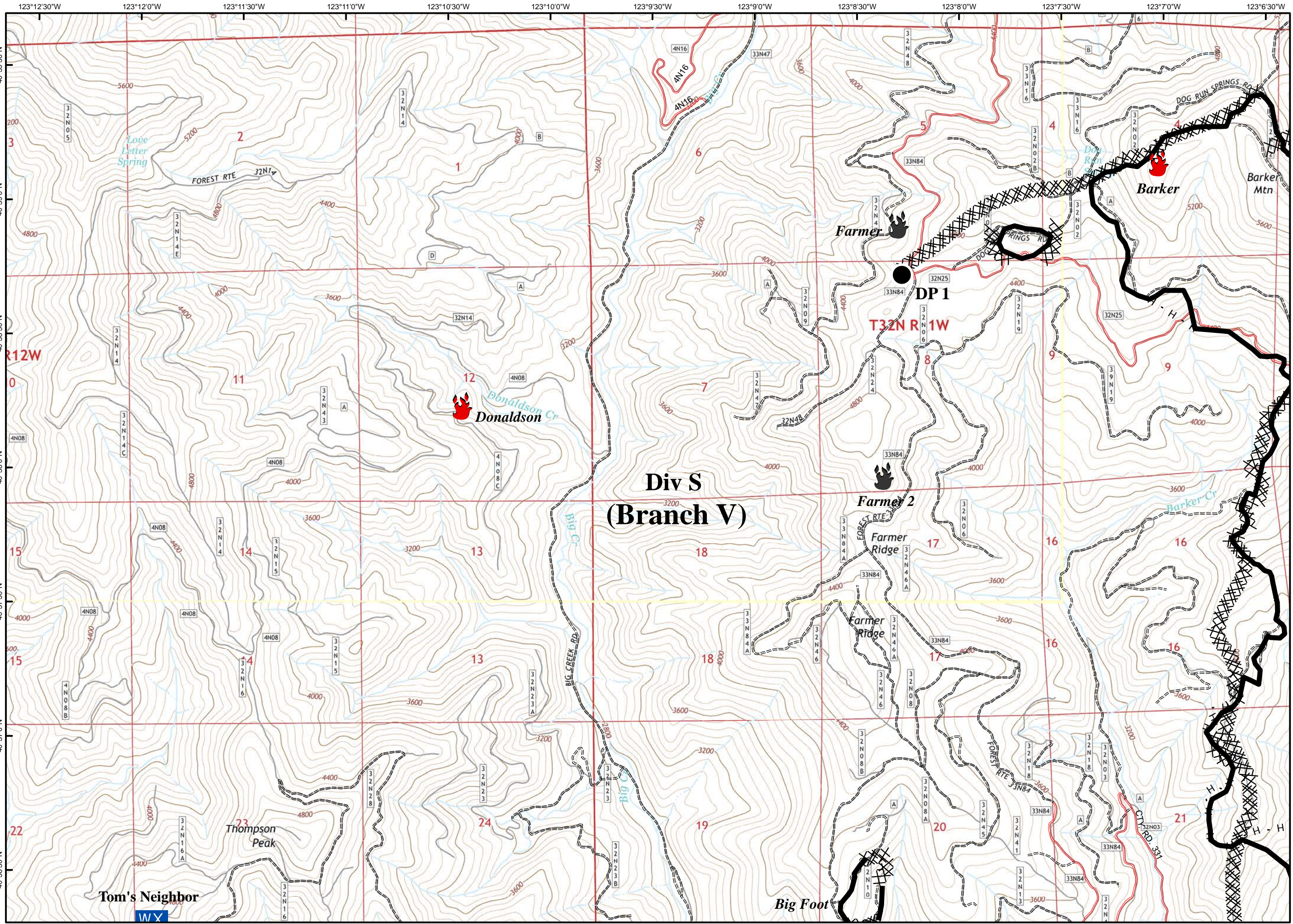
Fork Complex
CA-SHF-2067
IAP Map
08/15/15
Day Shift



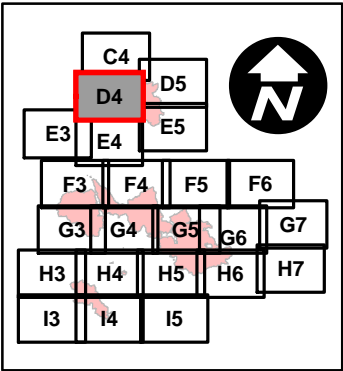
Page C4

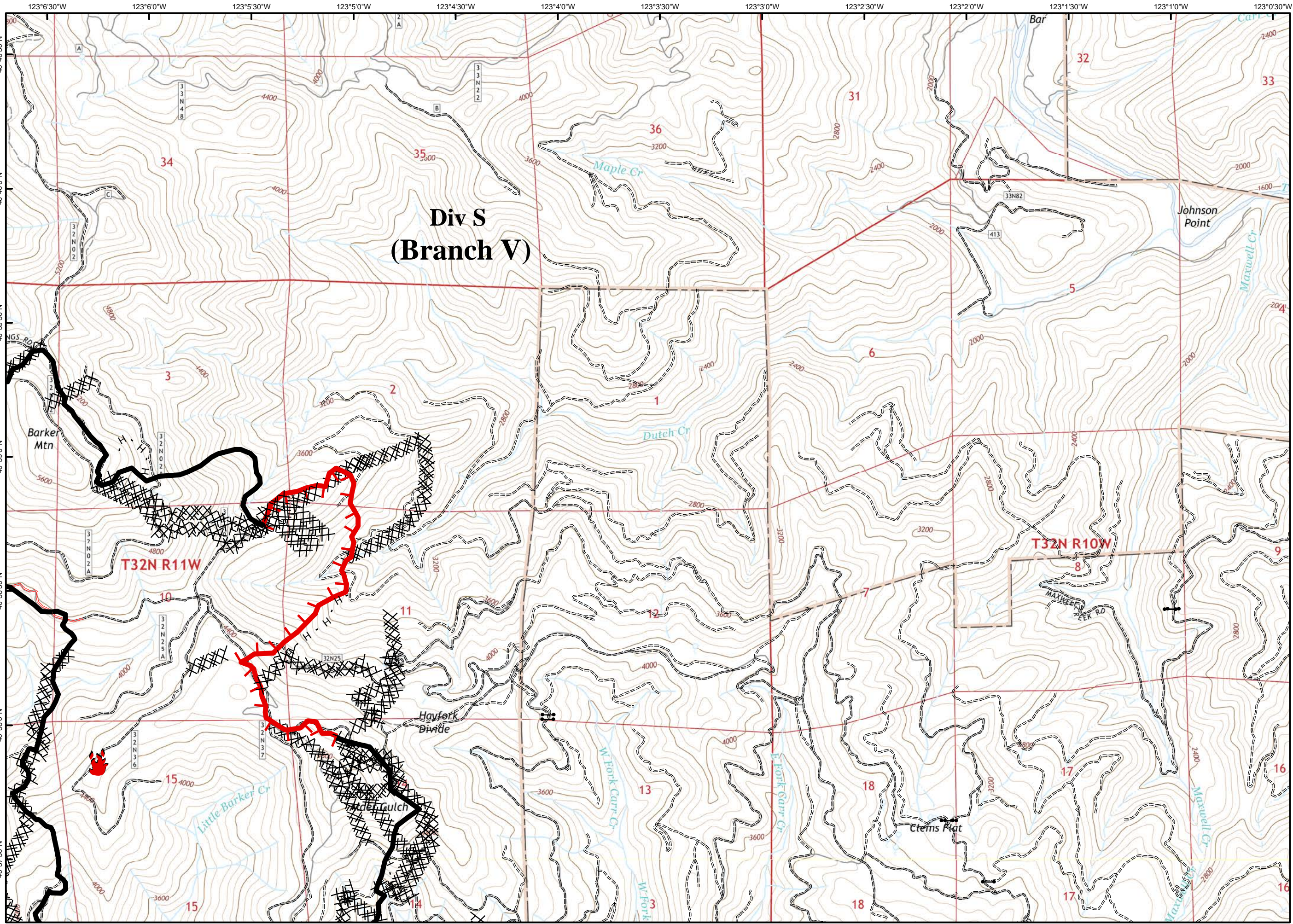
-  Dip Site
-  Drop Point
-  Fire Location
-  SPI Gate
-  Helibase
-  Helispot
-  Incident Command Post
-  Mobile Weather Unit
-  Repeater
-  Staging Area
-  Water Source
-  Division
-  Branch
-  Completed Dozer Line
-  Completed Line
-  Hand Line
-  Planned Fire Line
-  Proposed Dozer Line
-  Uncontrolled Fire Edge
-  PG&E Gas Pipeline
-  Wilderness





- Dip Site
- Drop Point
- Fire Location
- SPI Gate
- Helibase
- Helispot
- Incident Command Post
- Mobile Weather Unit
- Repeater
- Staging Area
- Water Source
- Division
- Branch
- Completed Dozer Line
- Completed Line
- Hand Line
- Planned Fire Line
- Proposed Dozer Line
- Uncontrolled Fire Edge
- PG&E Gas Pipeline
- Wilderness





Fork Complex

CA-SHF-2067

IAP Map

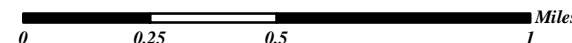
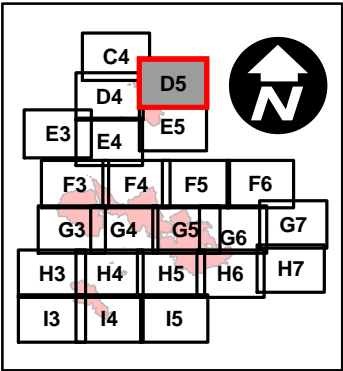
08/15/15

Day Shift



Page D5

- Dip Site
- Drop Point
- Fire Location
- SPI Gate
- Helibase
- Helispot
- Incident Command Post
- Mobile Weather Unit
- Repeater
- Staging Area
- Water Source
- Division
- Branch
- Completed Dozer Line
- Completed Line
- Hand Line
- Planned Fire Line
- Proposed Dozer Line
- Uncontrolled Fire Edge
- PG&E Gas Pipeline
- Wilderness



Fork Complex

CA-SHF-2067

IAP Map

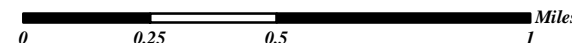
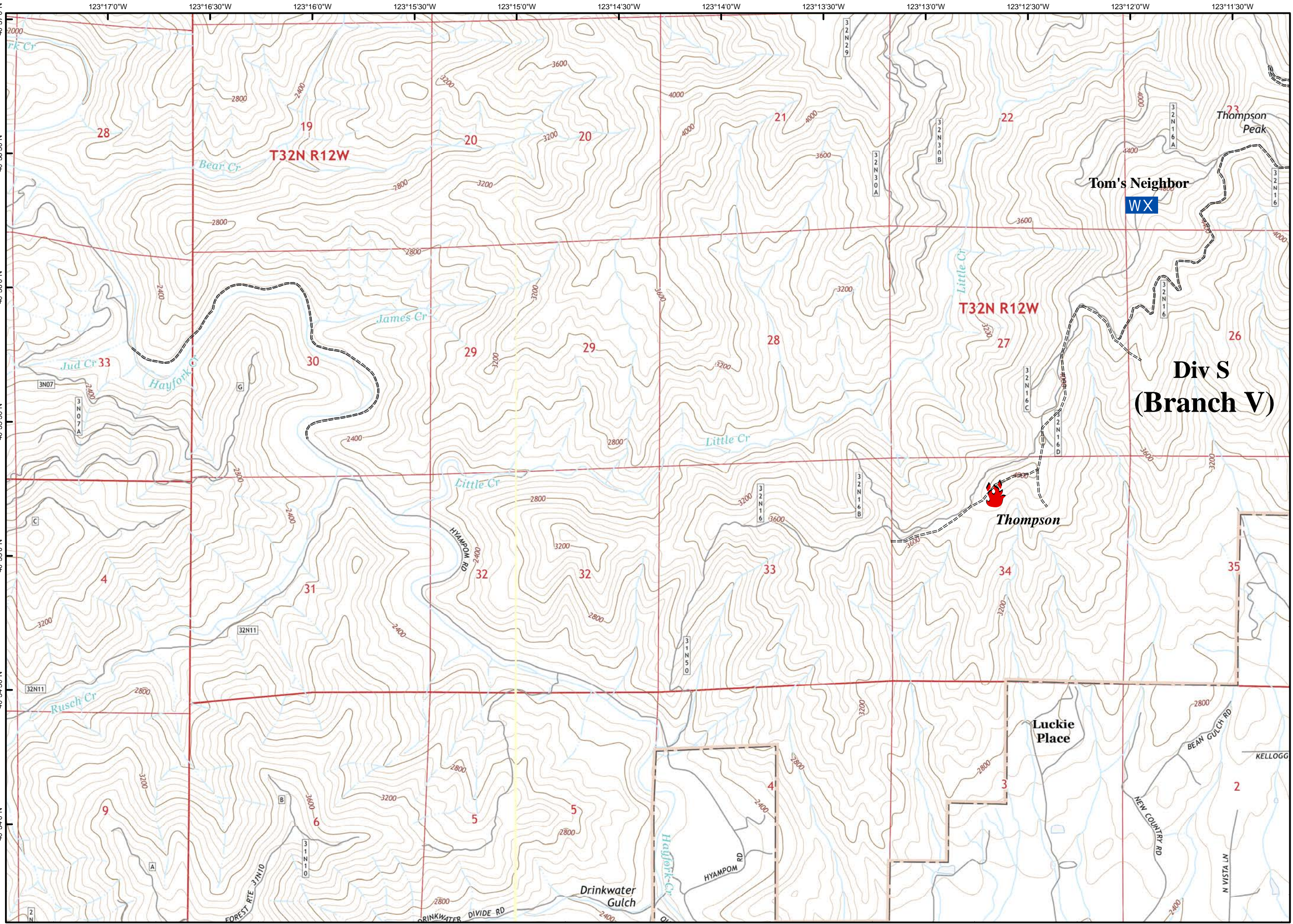
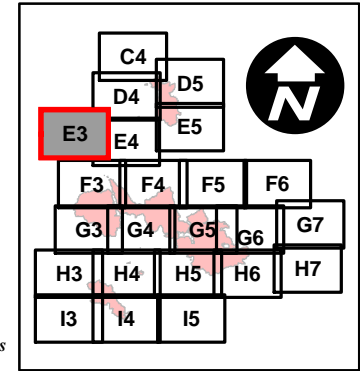
08/15/15

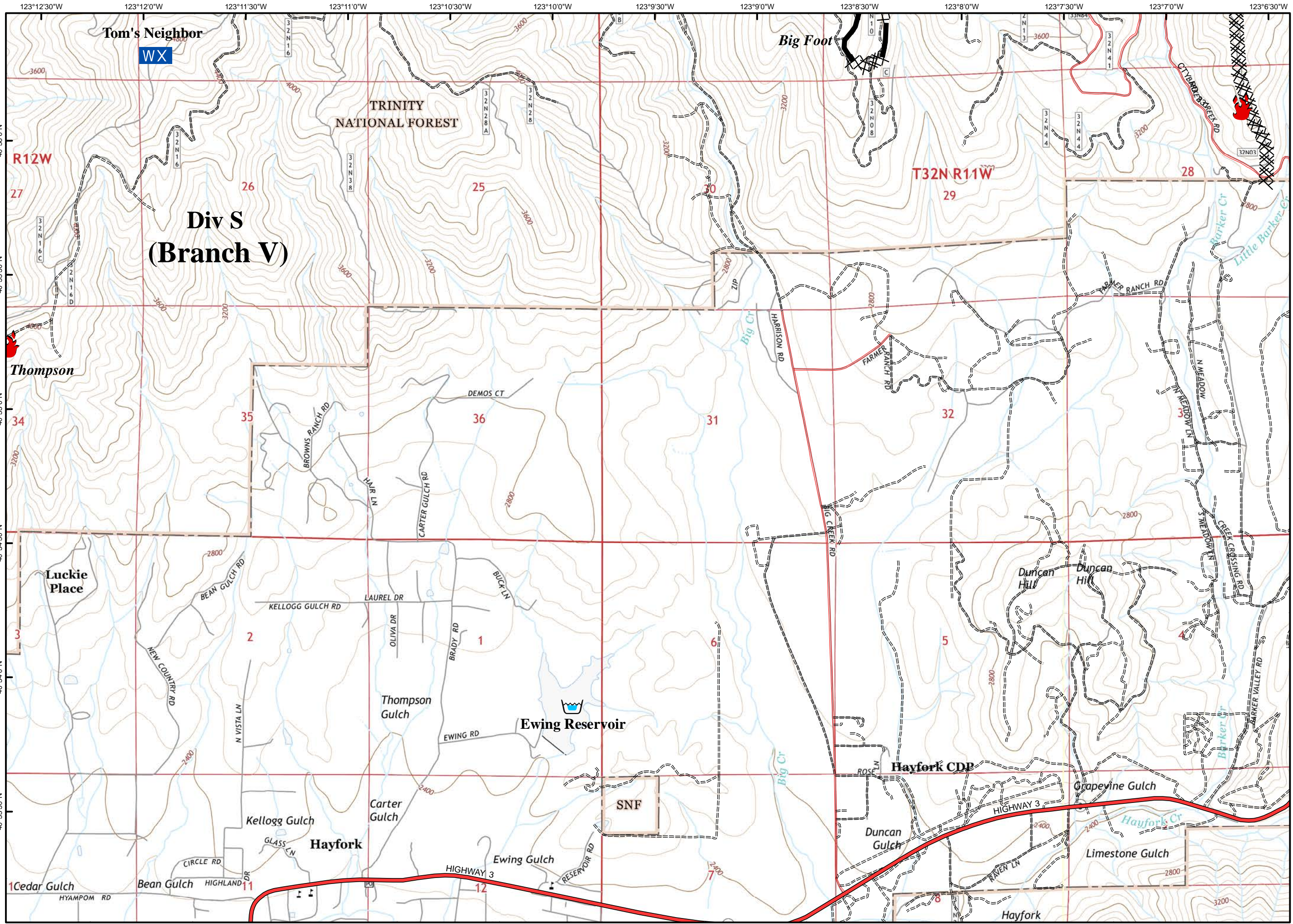
Day Shift



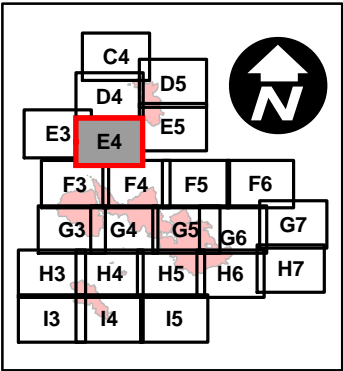
Page E3

- Dip Site
- Drop Point
- Fire Location
- SPI Gate
- Helibase
- Helispot
- Incident Command Post
- Mobile Weather Unit
- Repeater
- Staging Area
- Water Source
- Division
- Branch
- Completed Dozer Line
- Completed Line
- Hand Line
- Planned Fire Line
- Proposed Dozer Line
- Uncontrolled Fire Edge
- PG&E Gas Pipeline
- Wilderness





- Dip Site
- Drop Point
- Fire Location
- SPI Gate
- Helibase
- Helispot
- Incident Command Post
- Mobile Weather Unit
- Repeater
- Staging Area
- Water Source
- Division
- Branch
- Completed Dozer Line
- Completed Line
- Hand Line
- Planned Fire Line
- Proposed Dozer Line
- Uncontrolled Fire Edge
- PG&E Gas Pipeline
- Wilderness



Fork Complex

CA-SHF-2067






















IAP Map

08/15/15


Day Shift

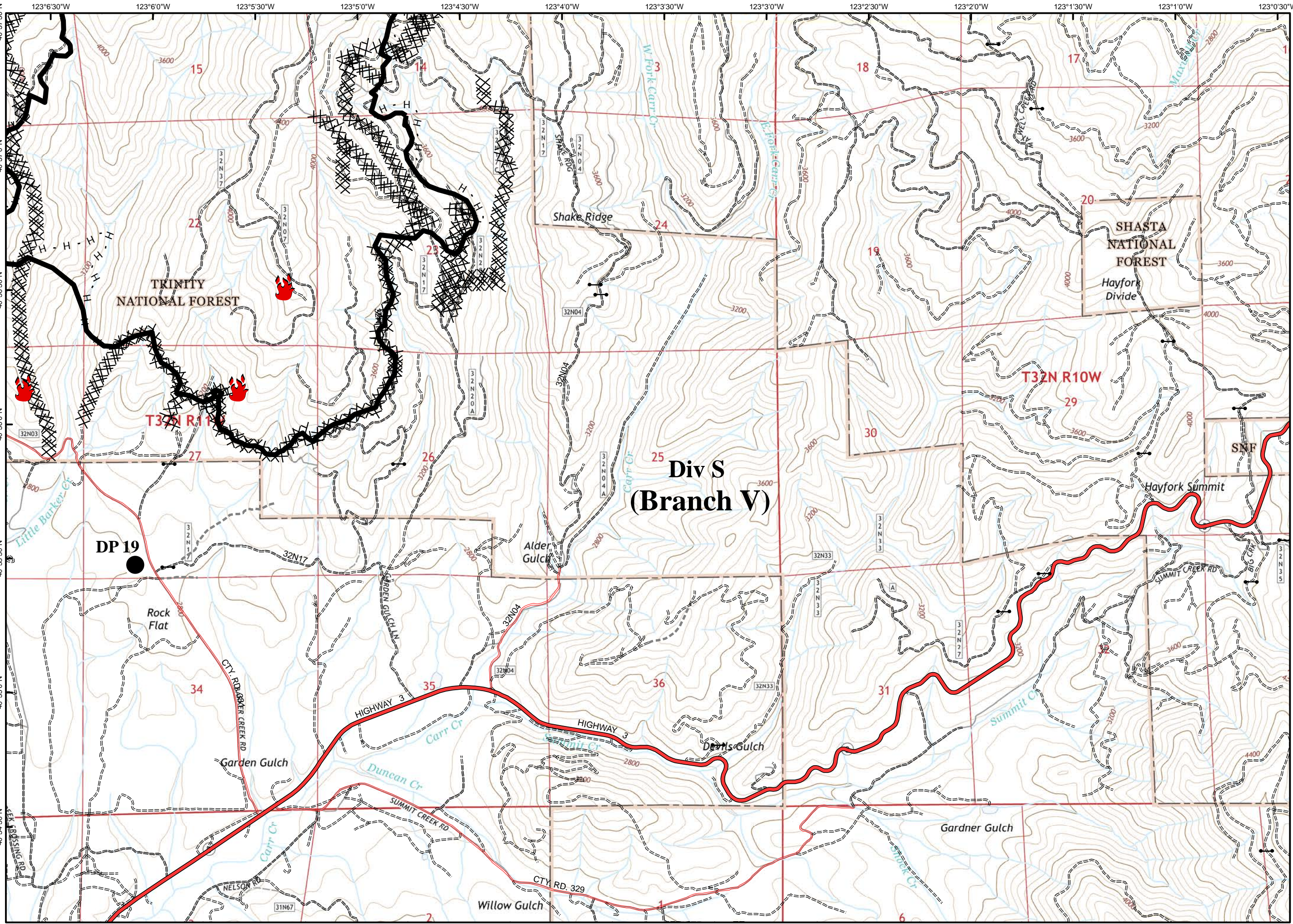


Page E5

-  Dip Site
-  Drop Point
-  Fire Location
-  SPI Gate
-  Helibase
-  Helispot
-  Incident Command Post
-  Mobile Weather Unit
-  Repeater
-  Staging Area
-  Water Source
-  Division
-  Branch
-  Completed Dozer Line
-  Completed Line
-  Hand Line
-  Planned Fire Line
-  Proposed Dozer Line
-  Uncontrolled Fire Edge
-  PG&E Gas Pipeline
-  Wilderness

C4	D5			
D4	D5			
E3	E4	E5		
F3	F4	F5	F6	
G3	G4	G5	G6	G7
H3	H4	H5	H6	H7
I3	I4	I5		





Fork Complex

CA-SHF-2067

IAP Map

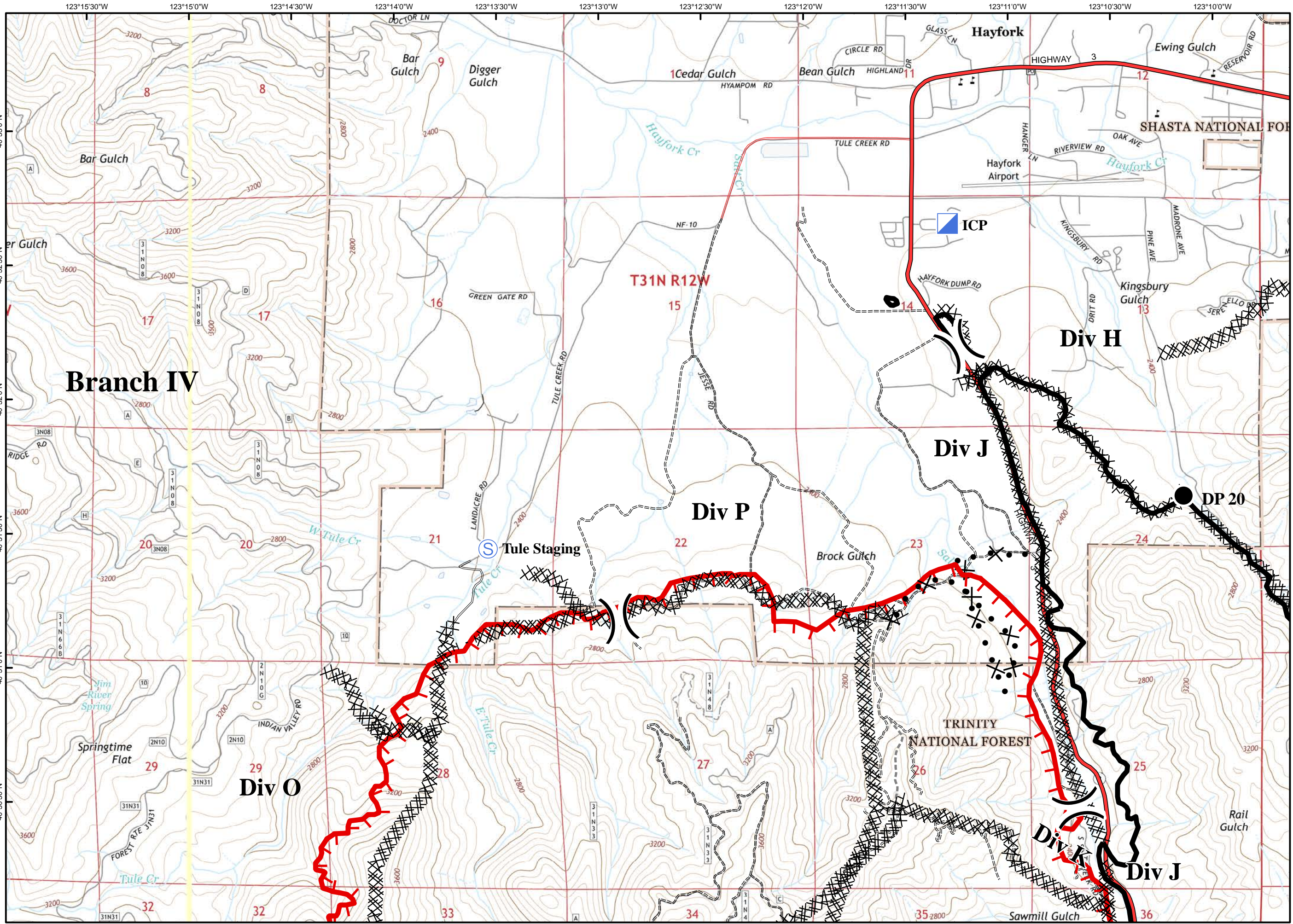
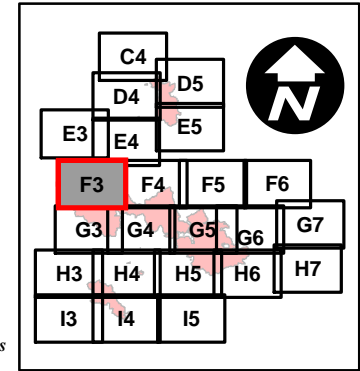
08/15/15

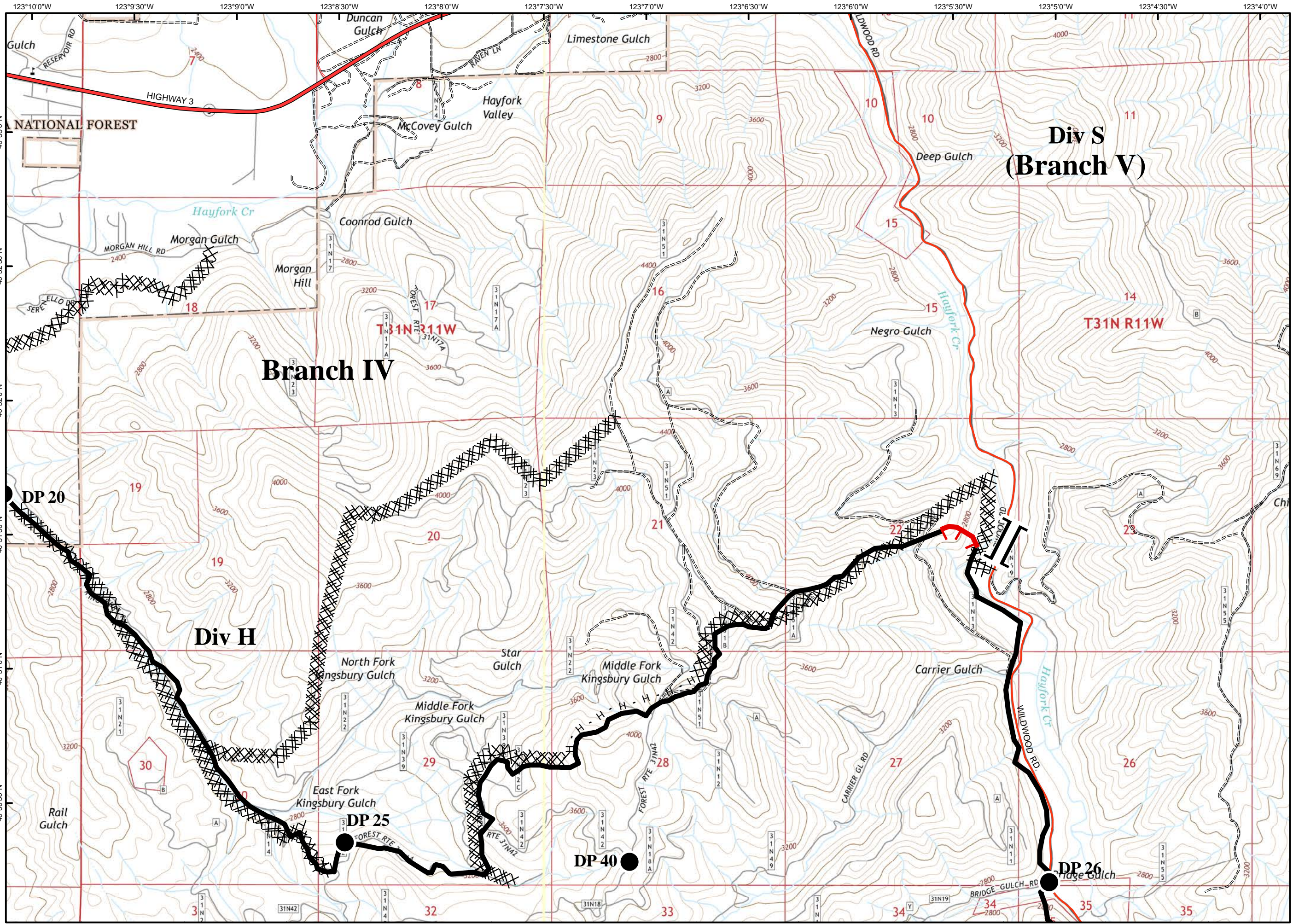
Day Shift



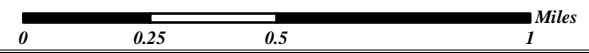
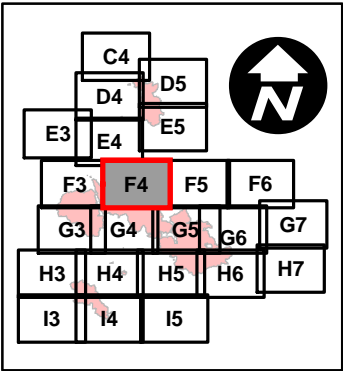
Page F3

- Dip Site
- Drop Point
- Fire Location
- SPI Gate
- Helibase
- Helispot
- Incident Command Post
- Mobile Weather Unit
- Repeater
- Staging Area
- Water Source
- Division
- Branch
- Completed Dozer Line
- Completed Line
- Hand Line
- Planned Fire Line
- Proposed Dozer Line
- Uncontrolled Fire Edge
- PG&E Gas Pipeline
- Wilderness





- Dip Site
- Drop Point
- Fire Location
- SPI Gate
- Helibase
- Helispot
- Incident Command Post
- Mobile Weather Unit
- Repeater
- Staging Area
- Water Source
- Division
- Branch
- Completed Dozer Line
- Completed Line
- Hand Line
- Planned Fire Line
- Proposed Dozer Line
- Uncontrolled Fire Edge
- PG&E Gas Pipeline
- Wilderness



Fork Complex

CA-SHF-2067

IAP Map

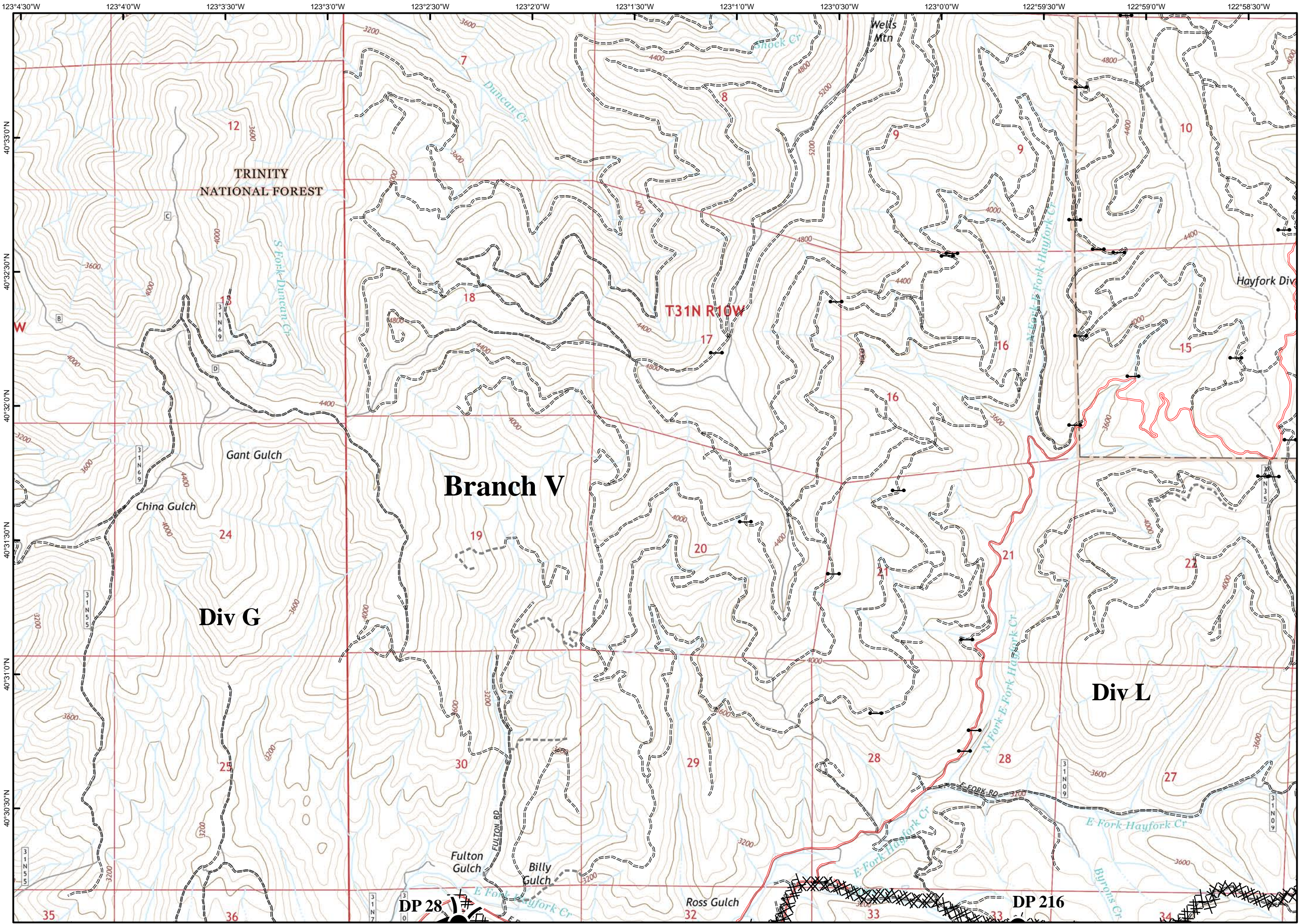
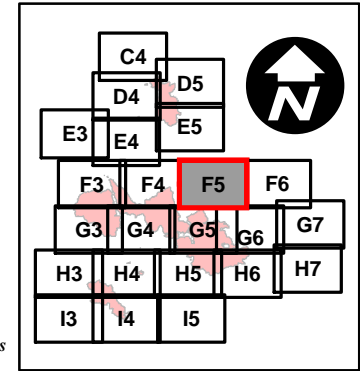
08/15/15

Day Shift



Page F5

- Dip Site
- Drop Point
- Fire Location
- SPI Gate
- Helibase
- Helispot
- Incident Command Post
- Mobile Weather Unit
- Repeater
- Staging Area
- Water Source
- Division
- Branch
- Completed Dozer Line
- Completed Line
- Hand Line
- Planned Fire Line
- Proposed Dozer Line
- Uncontrolled Fire Edge
- PG&E Gas Pipeline
- Wilderness



Fork Complex

CA-SHF-2067

IAP Map

08/15/15


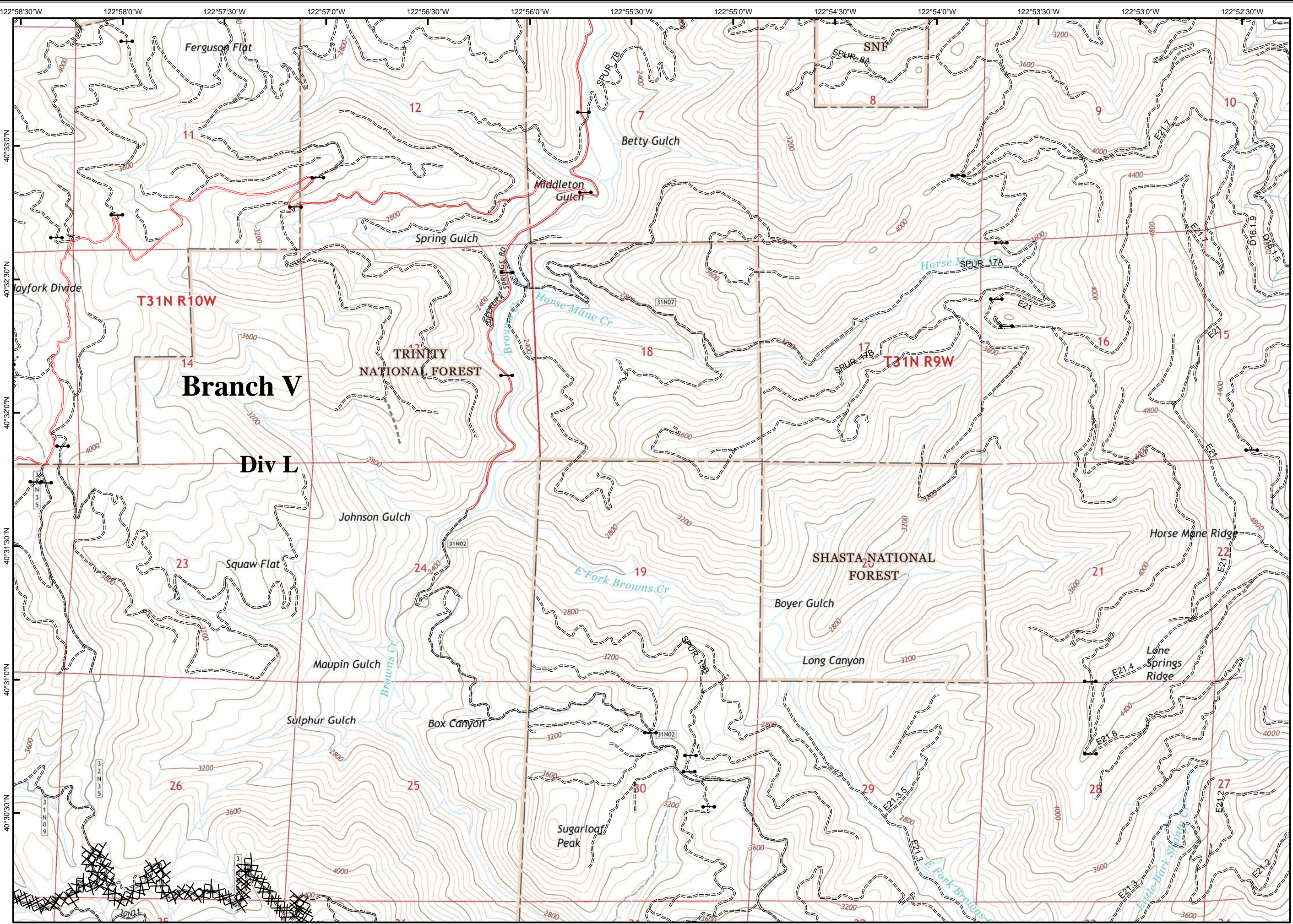
Day Shift



Page F6

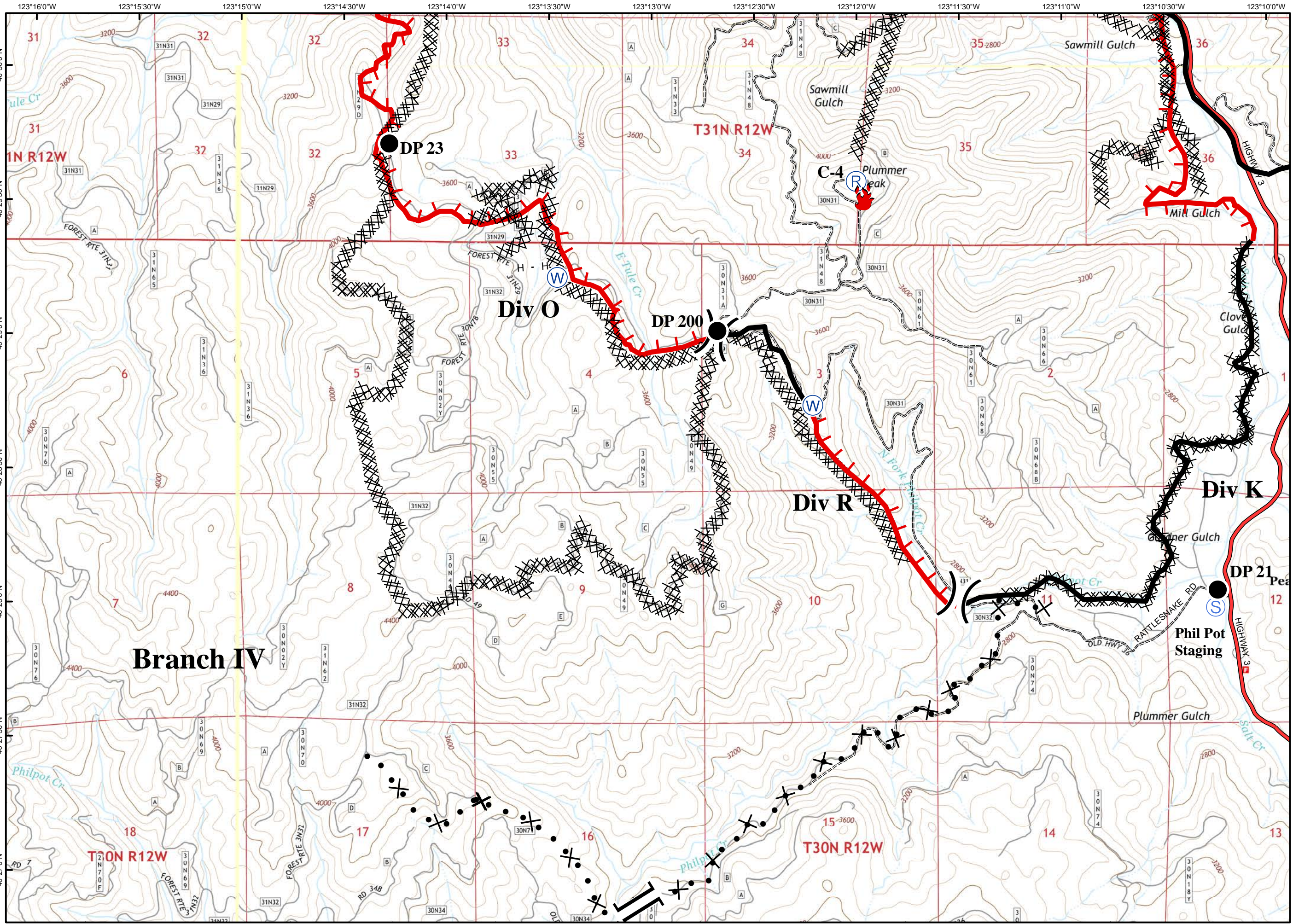
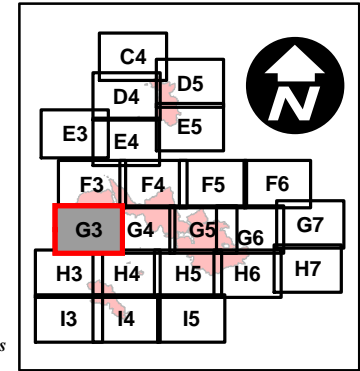
- Dip Site
- Drop Point
- Fire Location
- SPI Gate
- Helibase
- Helispot
- Incident Command Post
- Mobile Weather Unit
- Repeater
- Staging Area
- Water Source
- Division
- Branch
- Completed Dozer Line
- Completed Line
- Hand Line
- Planned Fire Line
- Proposed Dozer Line
- Uncontrolled Fire Edge
- PG&E Gas Pipeline
- Wilderness

C4	D5			
D4	E5			
E3	E4			
F3	F4	F5	F6	
G3	G4	G5	G6	G7
H3	H4	H5	H6	H7
I3	I4	I5		



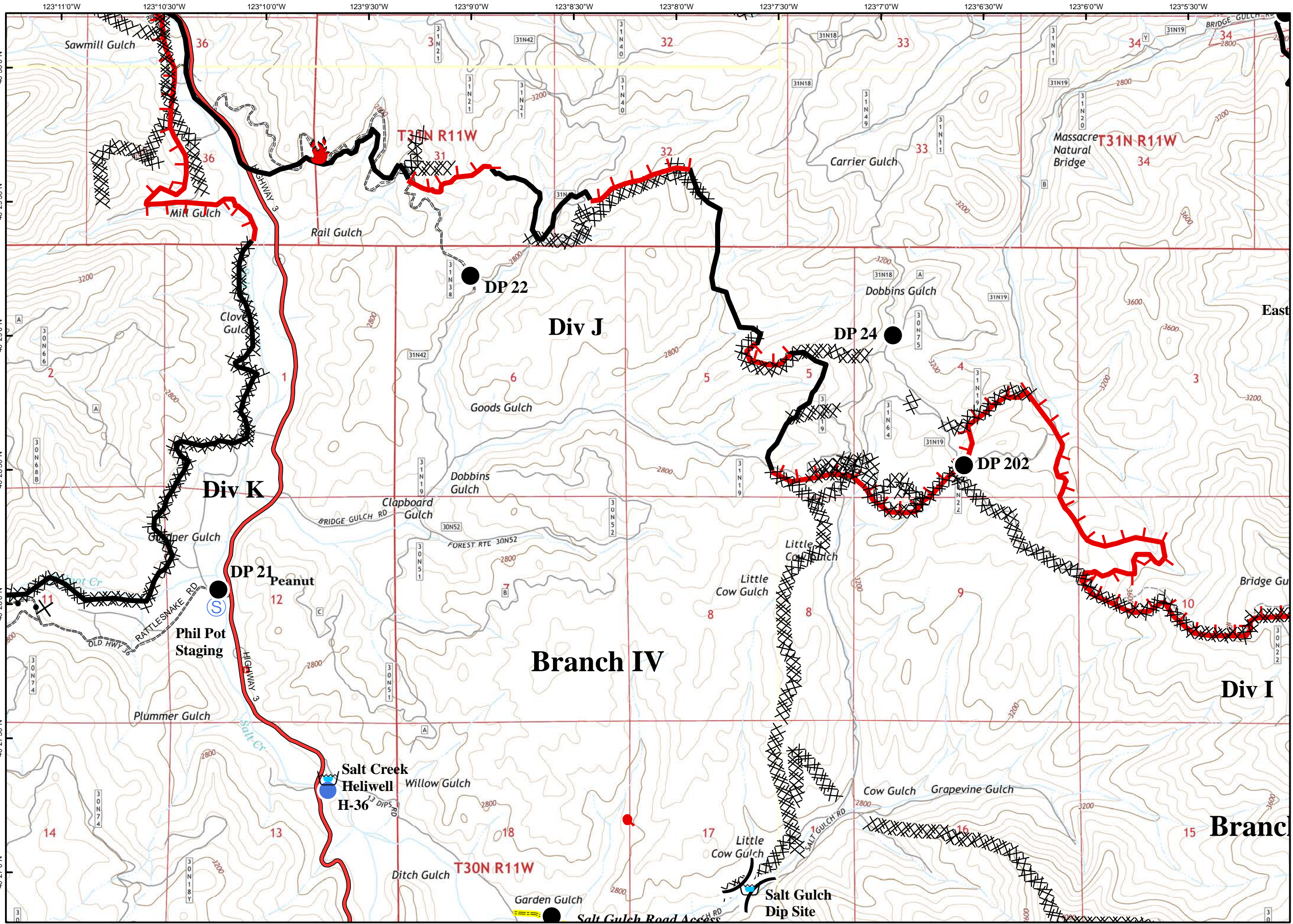
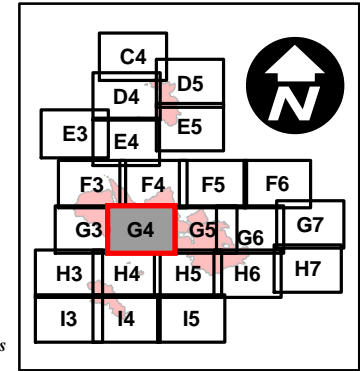


- Dip Site
- Drop Point
- Fire Location
- SPI Gate
- Helibase
- Helispot
- Incident Command Post
- Mobile Weather Unit
- Repeater
- Staging Area
- Water Source
- Division
- Branch
- Completed Dozer Line
- Completed Line
- Hand Line
- Planned Fire Line
- Proposed Dozer Line
- Uncontrolled Fire Edge
- PG&E Gas Pipeline
- Wilderness





- Dip Site
- Drop Point
- Fire Location
- SPI Gate
- Helibase
- Helispot
- Incident Command Post
- Mobile Weather Unit
- Repeater
- Staging Area
- Water Source
- Division
- Branch
- Completed Dozer Line
- Completed Line
- Hand Line
- Planned Fire Line
- Proposed Dozer Line
- Uncontrolled Fire Edge
- PG&E Gas Pipeline
- Wilderness



Fork Complex

CA-SHF-2067

IAP Map

08/15/15

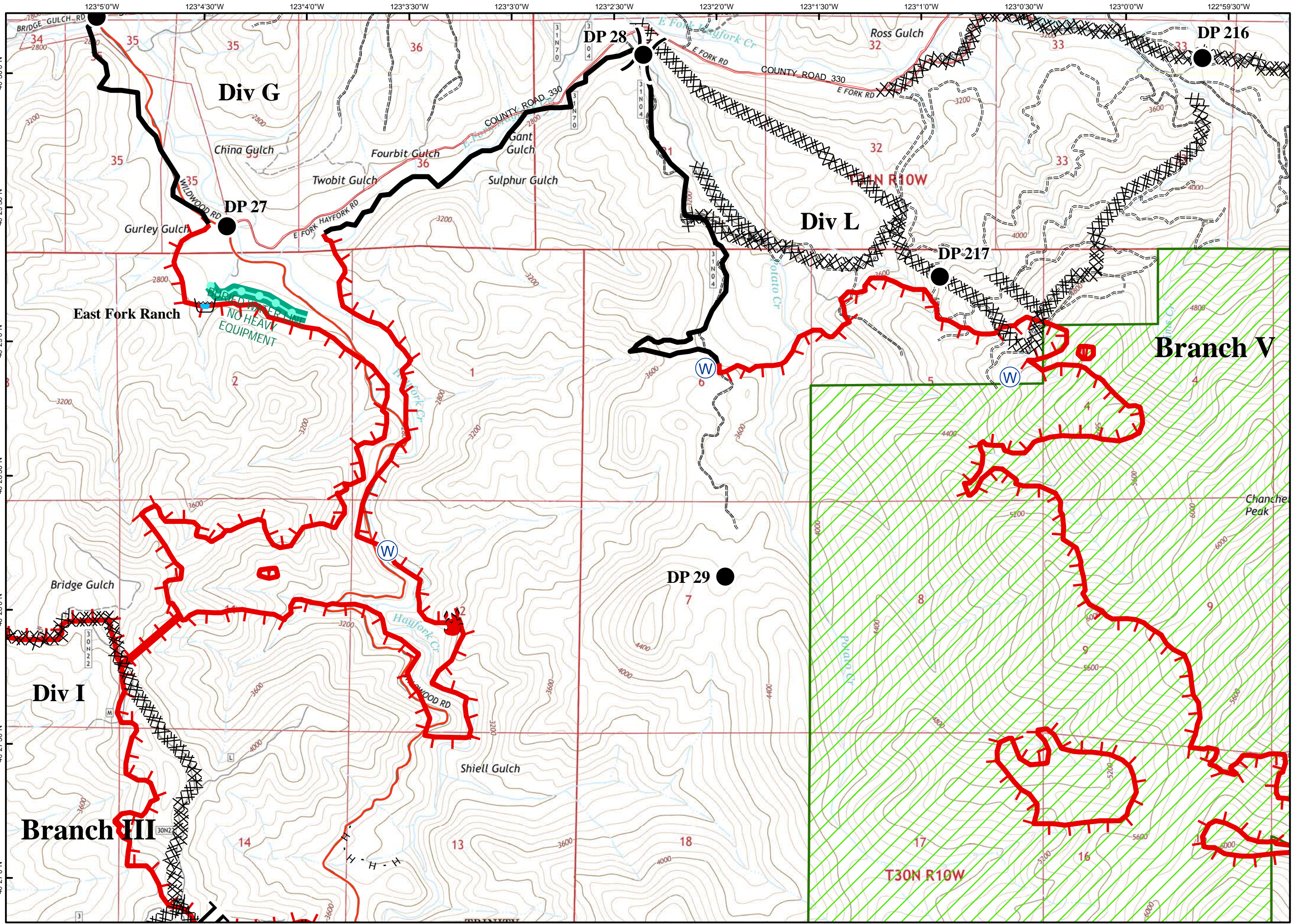
Day Shift

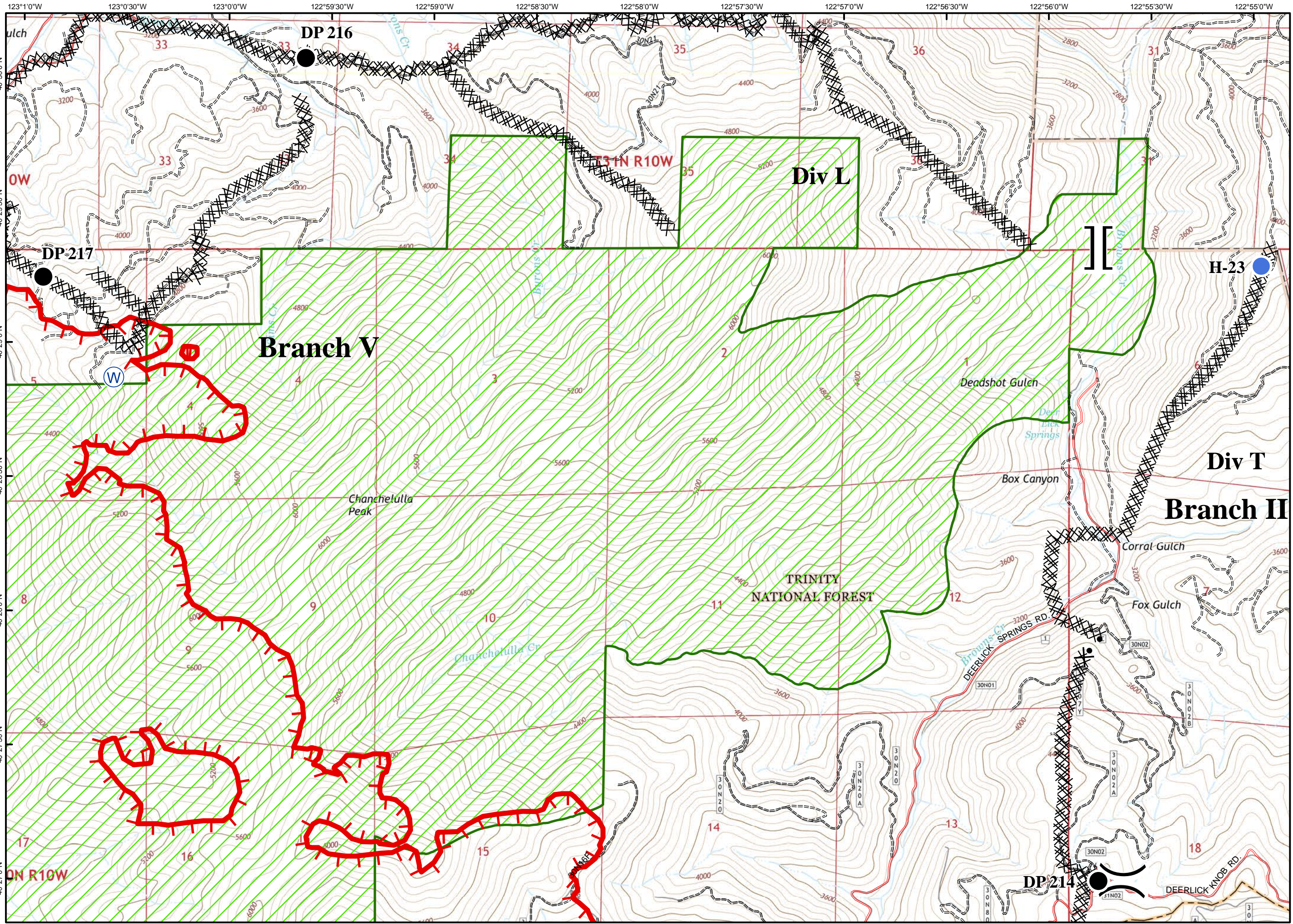


Page G5

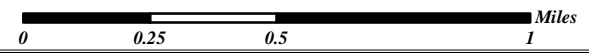
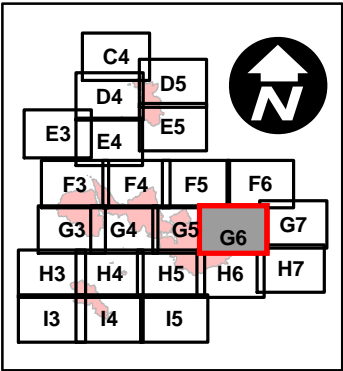
- Dip Site
- Drop Point
- Fire Location
- SPI Gate
- Helibase
- Helispot
- Incident Command Post
- Mobile Weather Unit
- Repeater
- Staging Area
- Water Source
- Division
- Branch
- Completed Dozer Line
- Completed Line
- Hand Line
- Planned Fire Line
- Proposed Dozer Line
- Uncontrolled Fire Edge
- PG&E Gas Pipeline
- Wilderness

C4	D5			
D4	E5			
E3	E4			
F3	F4	F5	F6	
G3	G4	G5	G6	G7
H3	H4	H5	H6	H7
I3	I4	I5		





- Dip Site
- Drop Point
- Fire Location
- SPI Gate
- Helibase
- Helispot
- Incident Command Post
- Mobile Weather Unit
- Repeater
- Staging Area
- Water Source
- Division
- Branch
- Completed Dozer Line
- Completed Line
- Hand Line
- Planned Fire Line
- Proposed Dozer Line
- Uncontrolled Fire Edge
- PG&E Gas Pipeline
- Wilderness



Fork Complex

CA-SHF-2067

IAP Map

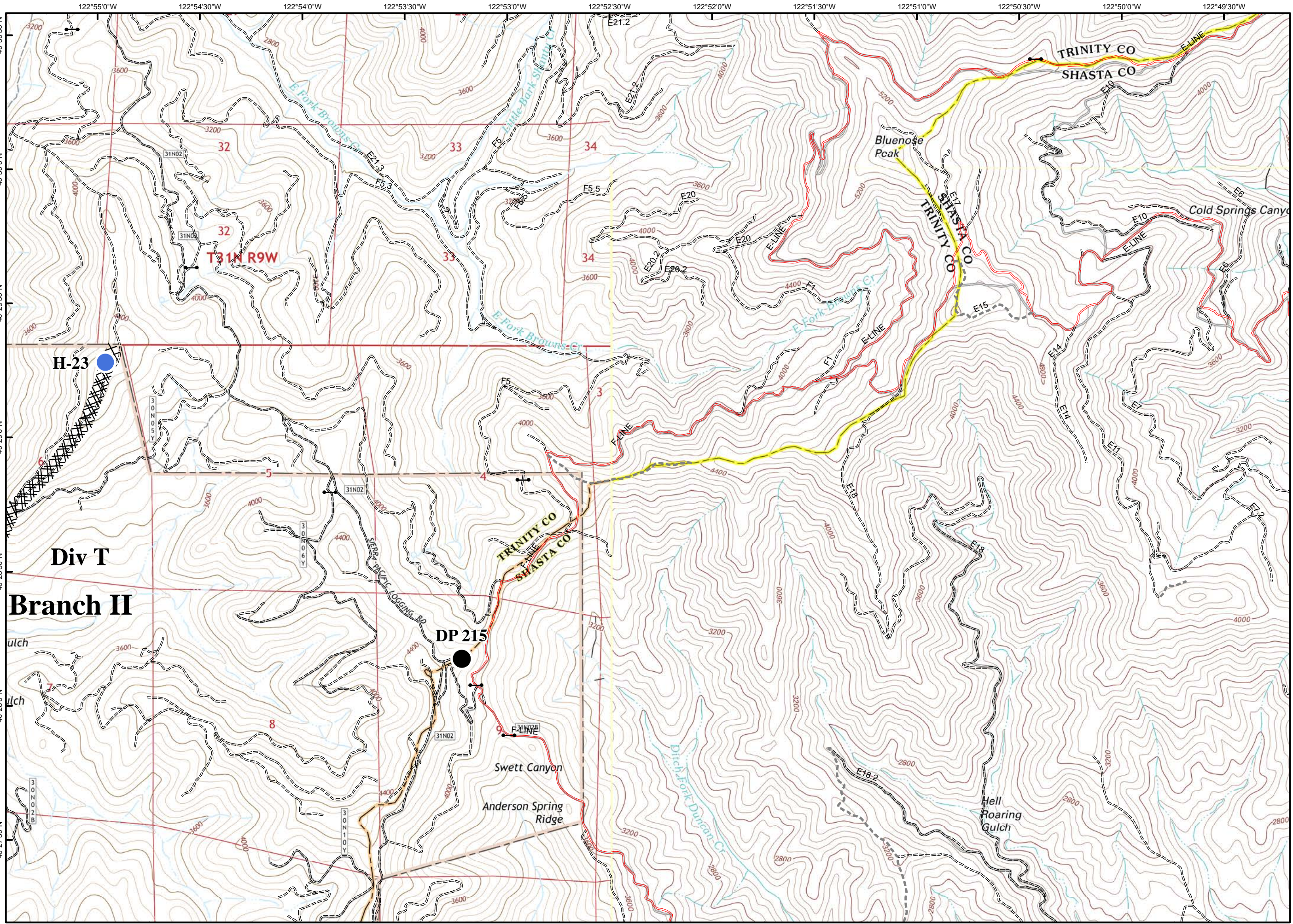
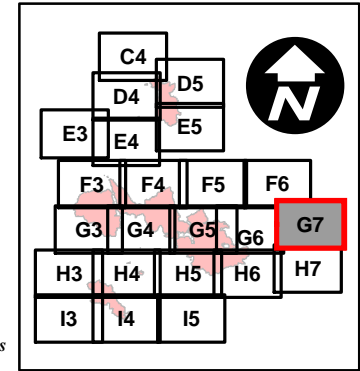
08/15/15

Day Shift



Page G7

- Dip Site
- Drop Point
- Fire Location
- SPI Gate
- Helibase
- Helispot
- Incident Command Post
- Mobile Weather Unit
- Repeater
- Staging Area
- Water Source
- Division
- Branch
- Completed Dozer Line
- Completed Line
- Hand Line
- Planned Fire Line
- Proposed Dozer Line
- Uncontrolled Fire Edge
- PG&E Gas Pipeline
- Wilderness



Fork Complex

CA-SHF-2067

IAP Map

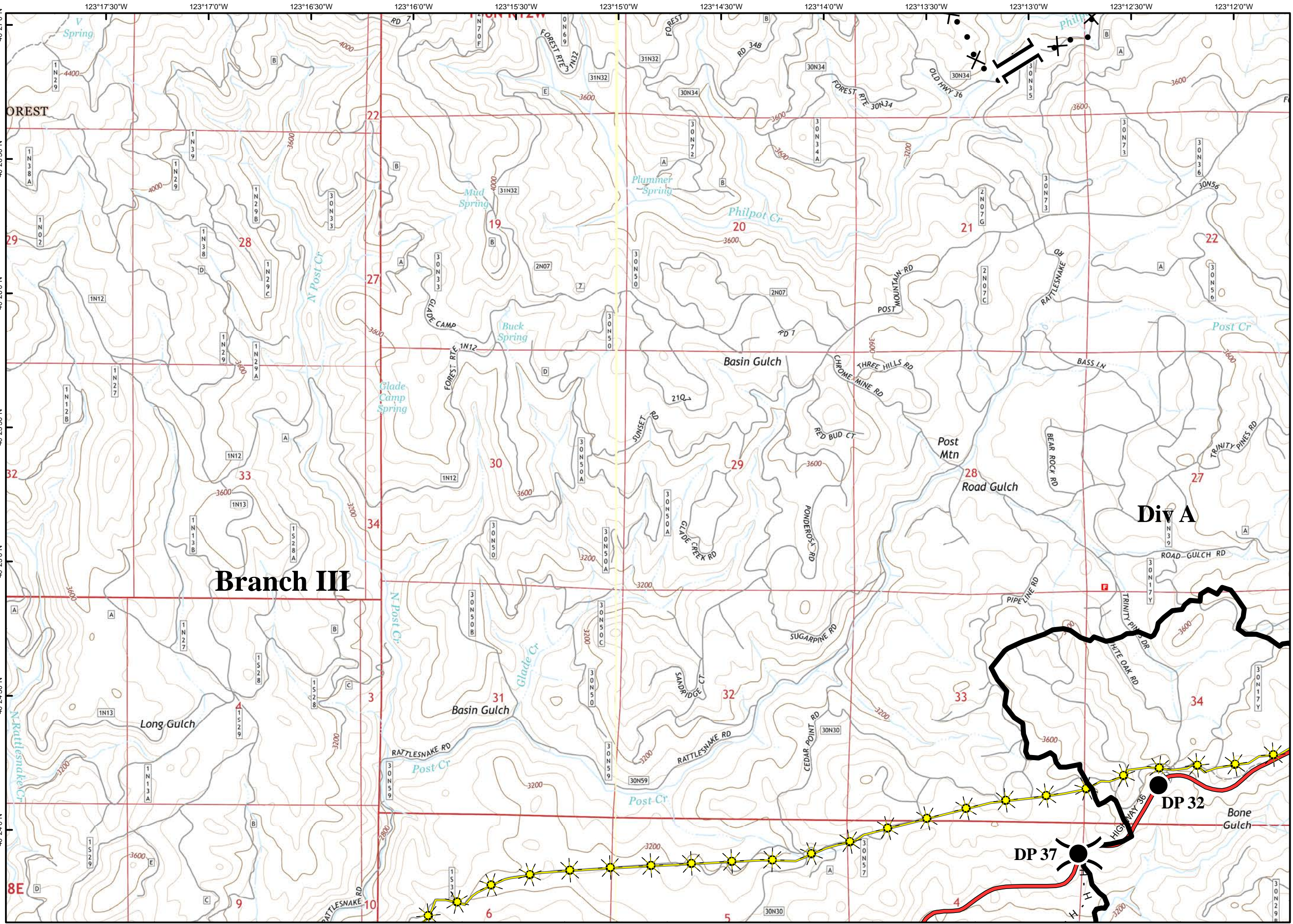
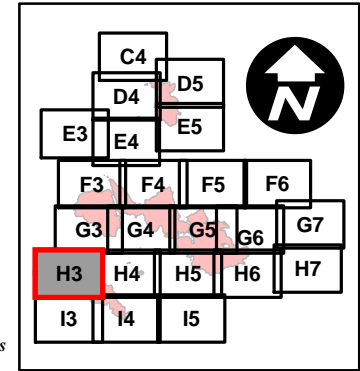
08/15/15

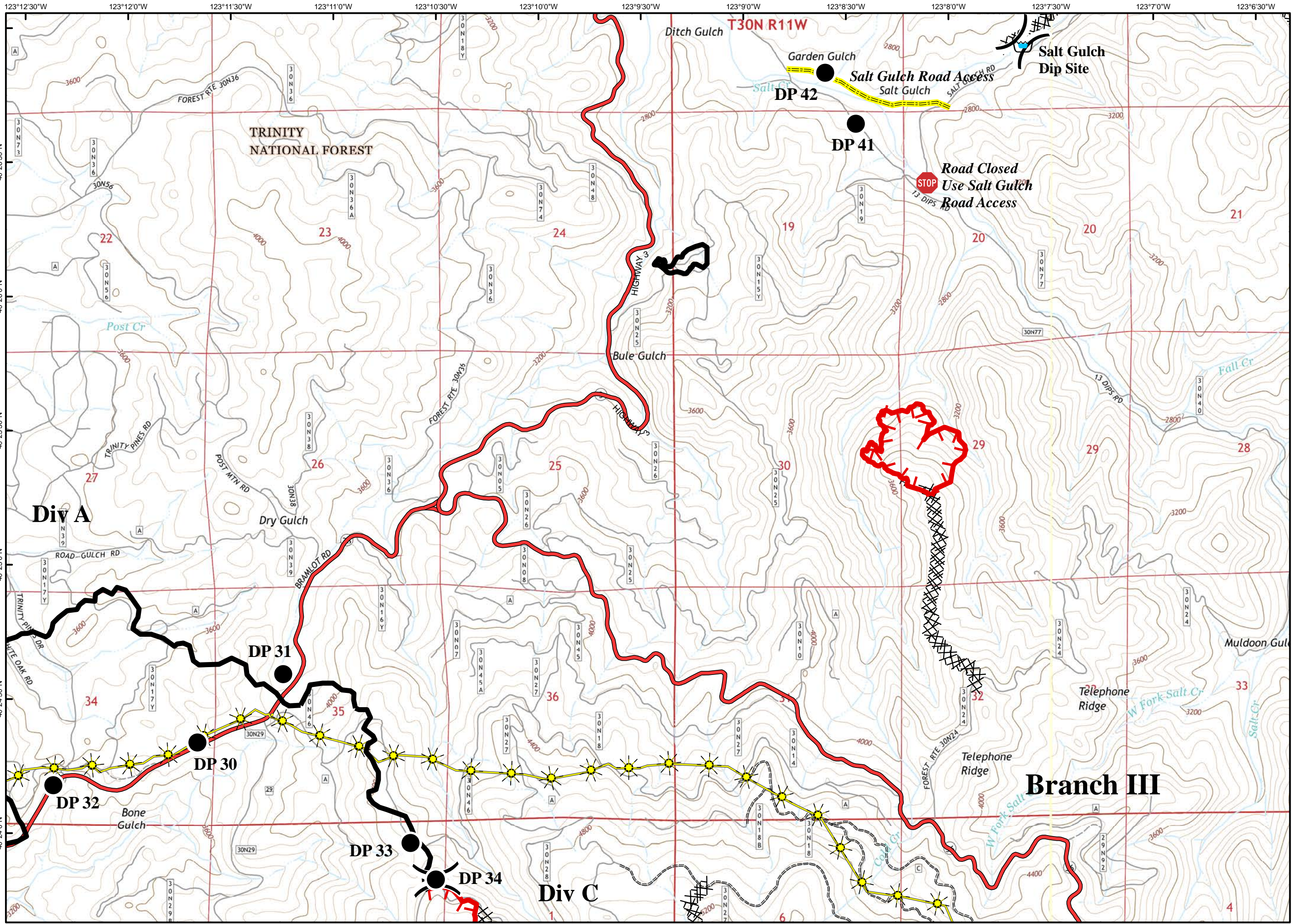
Day Shift



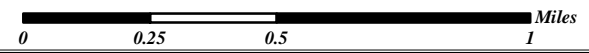
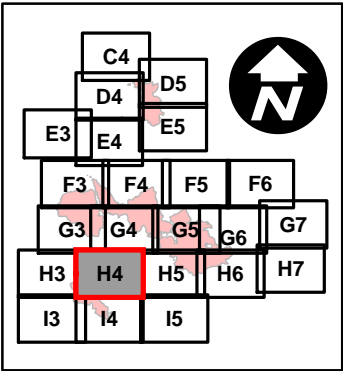
Page H3

- Dip Site
- Drop Point
- Fire Location
- SPI Gate
- Helibase
- Helispot
- Incident Command Post
- Mobile Weather Unit
- Repeater
- Staging Area
- Water Source
- Division
- Branch
- Completed Dozer Line
- Completed Line
- Hand Line
- Planned Fire Line
- Proposed Dozer Line
- Uncontrolled Fire Edge
- PG&E Gas Pipeline
- Wilderness





- Dip Site
- Drop Point
- Fire Location
- SPI Gate
- Helibase
- Helispot
- Incident Command Post
- Mobile Weather Unit
- Repeater
- Staging Area
- Water Source
- Division
- Branch
- Completed Dozer Line
- Completed Line
- Hand Line
- Planned Fire Line
- Proposed Dozer Line
- Uncontrolled Fire Edge
- PG&E Gas Pipeline
- Wilderness



Fork Complex

CA-SHF-2067






















IAP Map

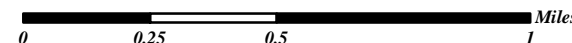
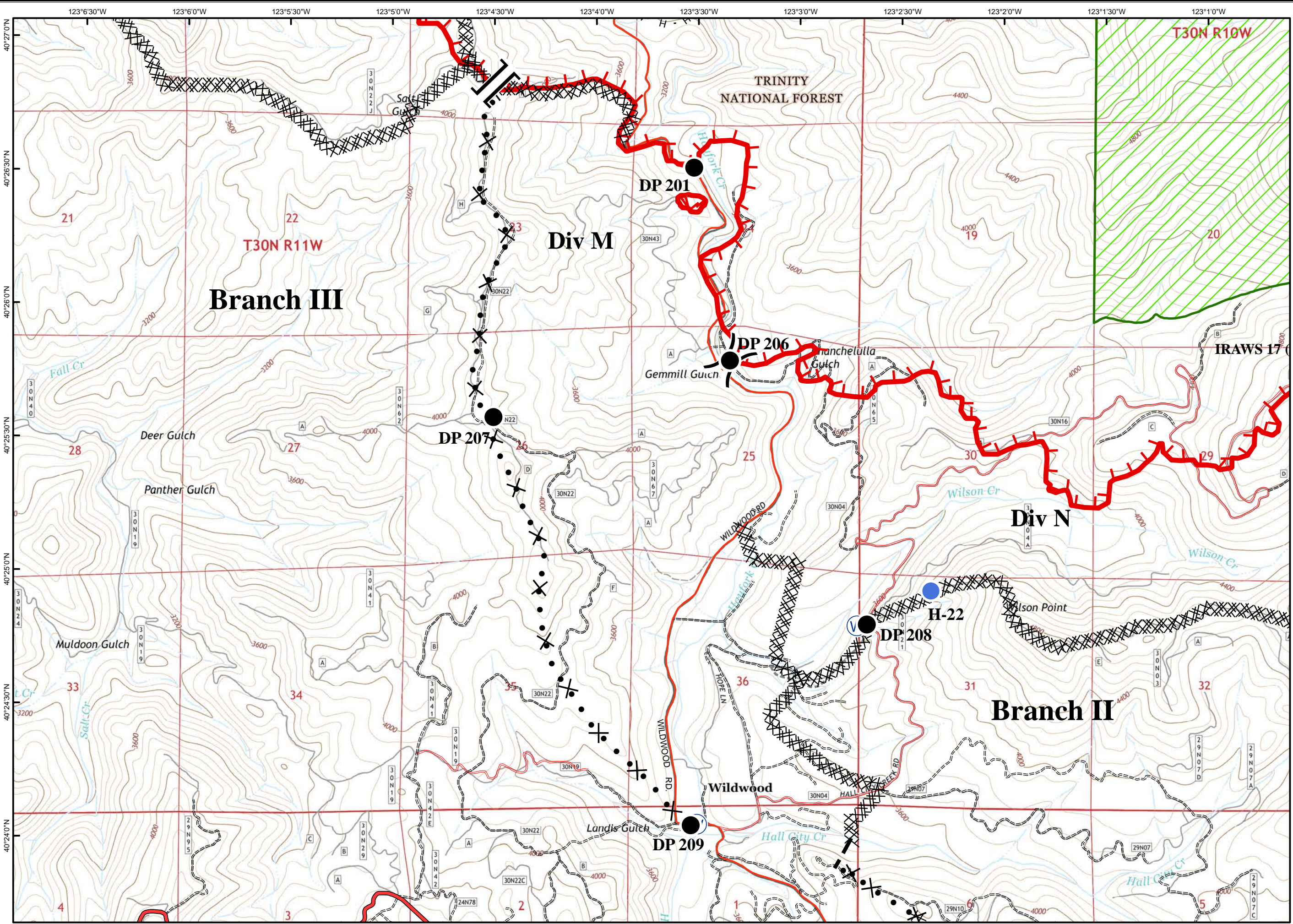
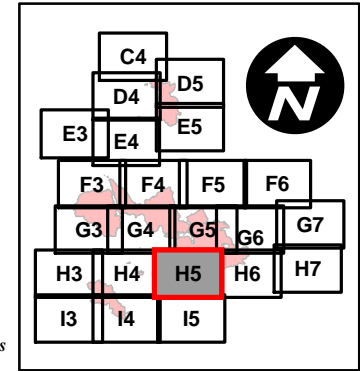
08/15/15

Day Shift



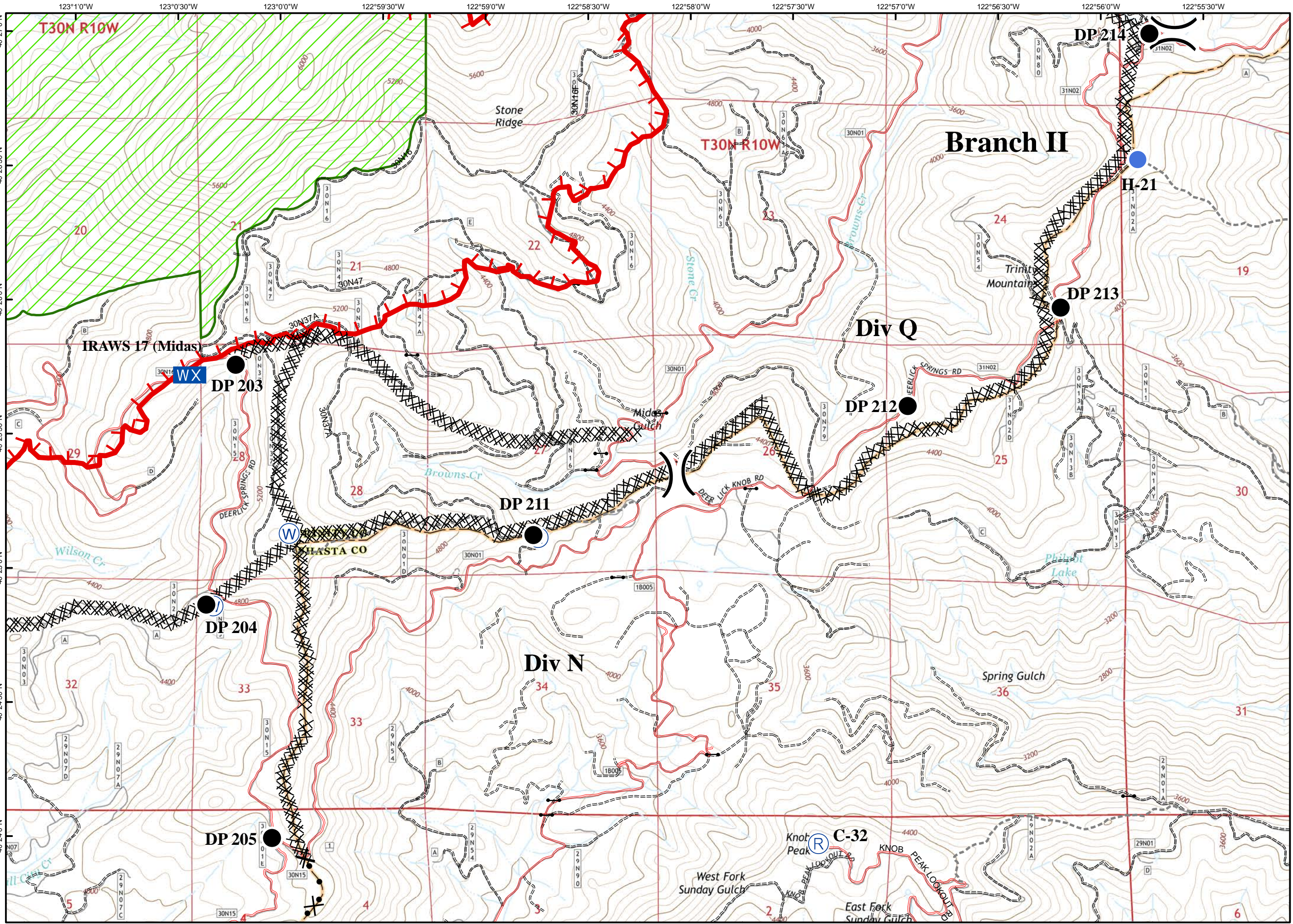
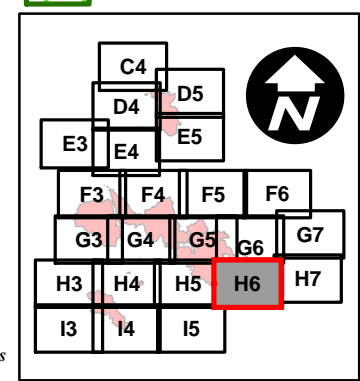
Page H5

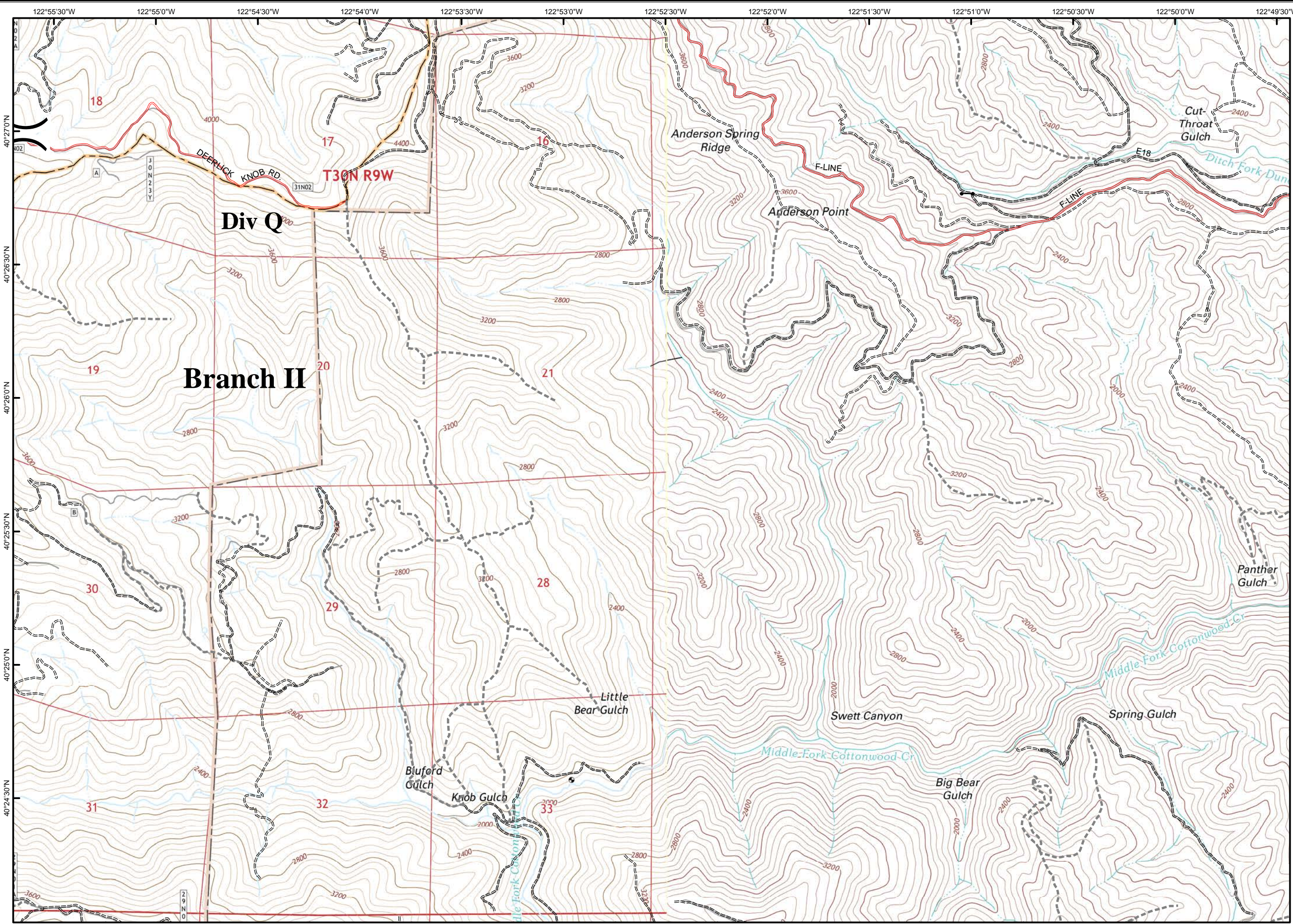
-  Dip Site
-  Drop Point
-  Fire Location
-  SPI Gate
-  Helibase
-  Helispot
-  Incident Command Post
-  Mobile Weather Unit
-  Repeater
-  Staging Area
-  Water Source
-  Division
-  Branch
-  Completed Dozer Line
-  Completed Line
-  Hand Line
-  Planned Fire Line
-  Proposed Dozer Line
-  Uncontrolled Fire Edge
-  PG&E Gas Pipeline
-  Wilderness





- Dip Site
- Drop Point
- Fire Location
- SPI Gate
- Helibase
- Helispot
- Incident Command Post
- Mobile Weather Unit
- Repeater
- Staging Area
- Water Source
- Division
- Branch
- Completed Dozer Line
- Completed Line
- Hand Line
- Planned Fire Line
- Proposed Dozer Line
- Uncontrolled Fire Edge
- PG&E Gas Pipeline
- Wilderness





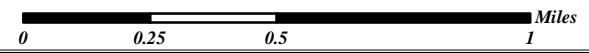
Fork Complex
CA-SHF-2067
IAP Map
08/15/15
Day Shift



Page H7

- Dip Site
- Drop Point
- Fire Location
- SPI Gate
- Helibase
- Helispot
- Incident Command Post
- Mobile Weather Unit
- Repeater
- Staging Area
- Water Source
- Division
- Branch
- Completed Dozer Line
- Completed Line
- Hand Line
- Planned Fire Line
- Proposed Dozer Line
- Uncontrolled Fire Edge
- PG&E Gas Pipeline
- Wilderness

C4	D4	D5			
E3	E4	E5			
F3	F4	F5	F6		
G3	G4	G5	G6	G7	
H3	H4	H5	H6	H7	
I3	I4	I5			



Fork Complex

CA-SHF-2067

IAP Map

08/15/15

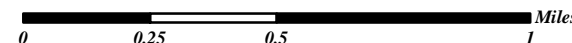
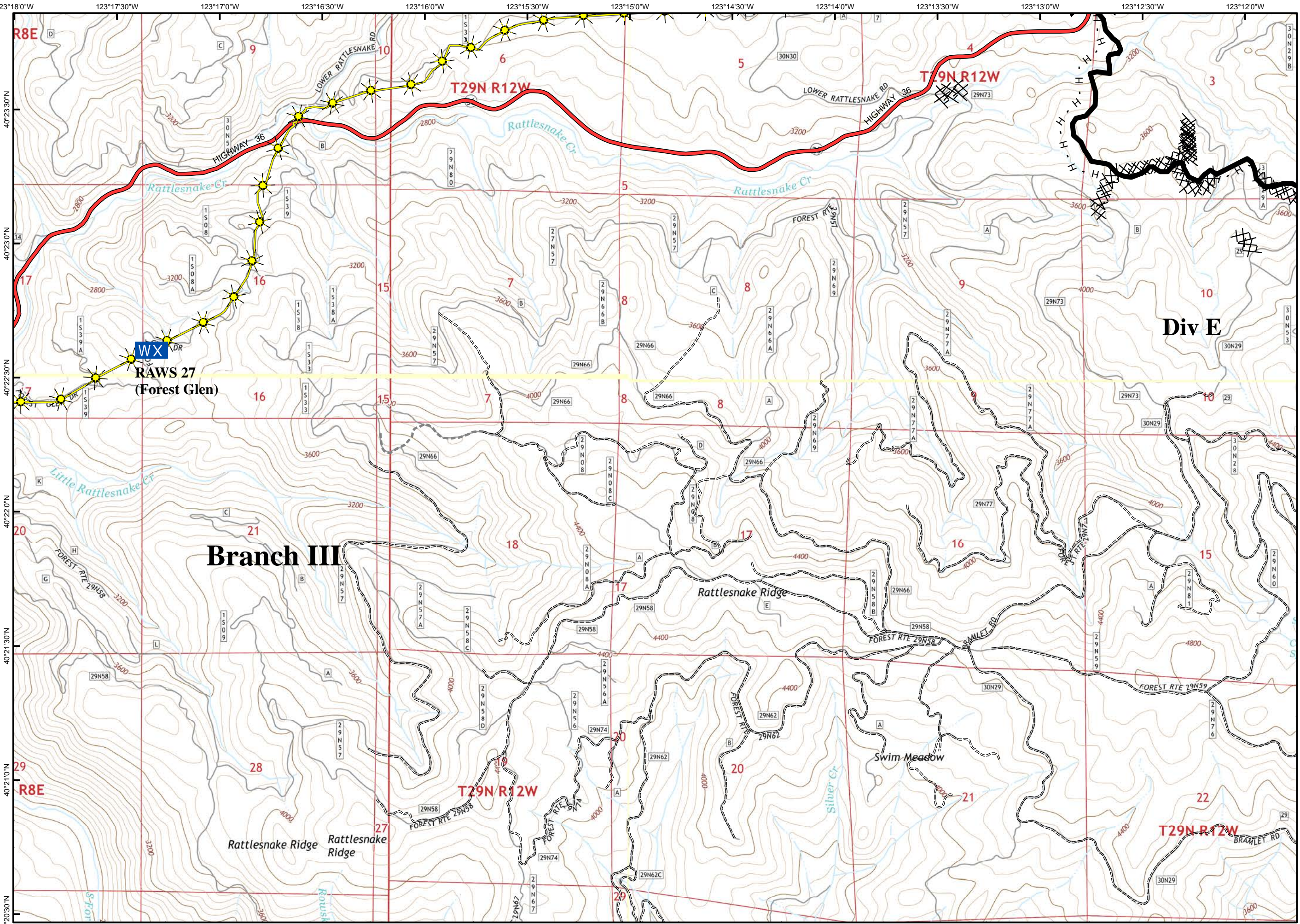
Day Shift

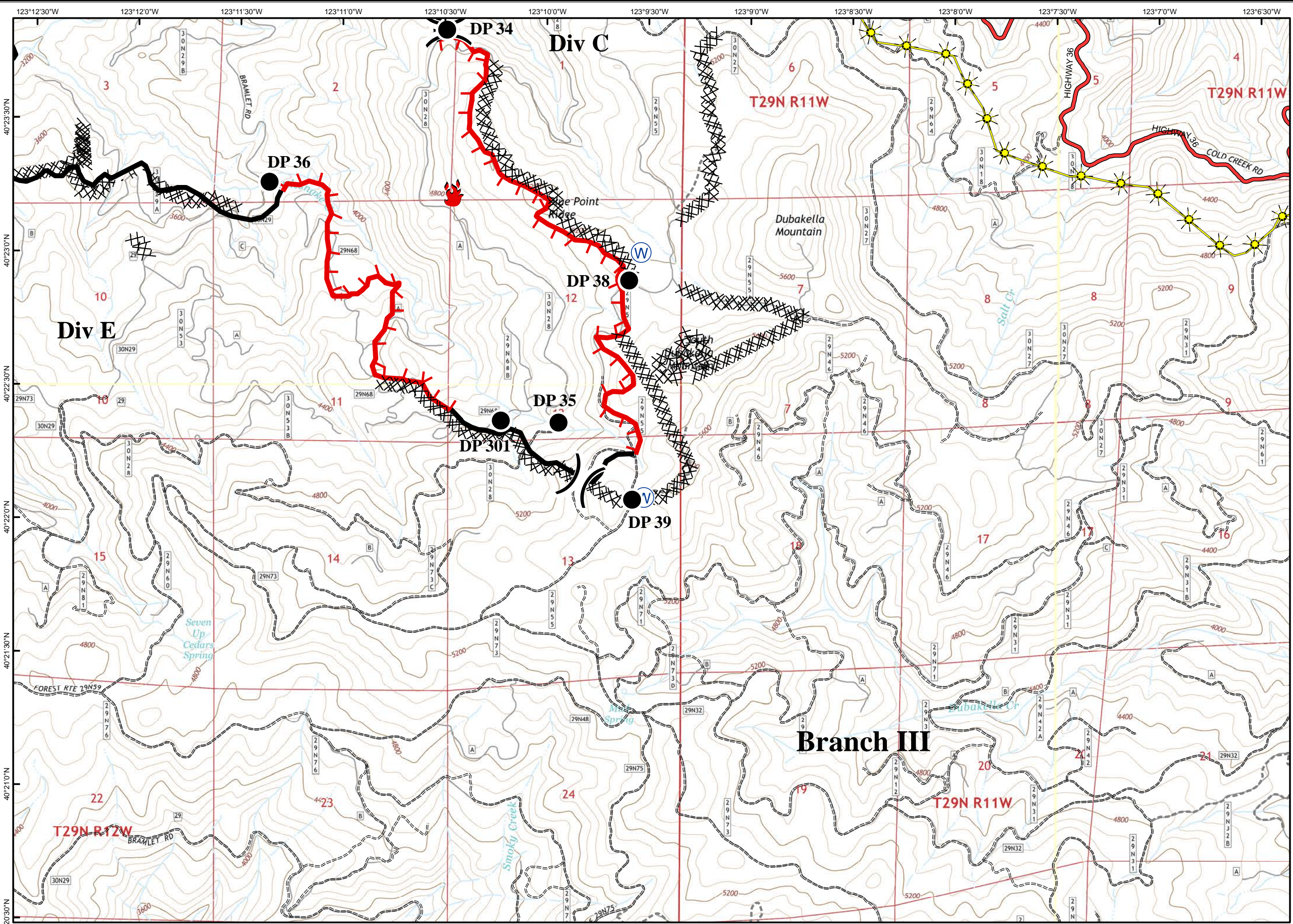























Page 13

- Dip Site
- Drop Point
- Fire Location
- SPI Gate
- Helibase
- Helispot
- Incident Command Post
- Mobile Weather Unit
- Repeater
- Staging Area
- Water Source
- Division
- Branch
- Completed Dozer Line
- Completed Line
- Hand Line
- Planned Fire Line
- Proposed Dozer Line
- Uncontrolled Fire Edge
- PG&E Gas Pipeline
- Wilderness


	C4					
	D4		D5			
E3	E4		E5			
	F3	F4	F5	F6		
	G3	G4	G5	G6	G7	
H3	H4	H5	H6	H7		
I3	I4	I5				

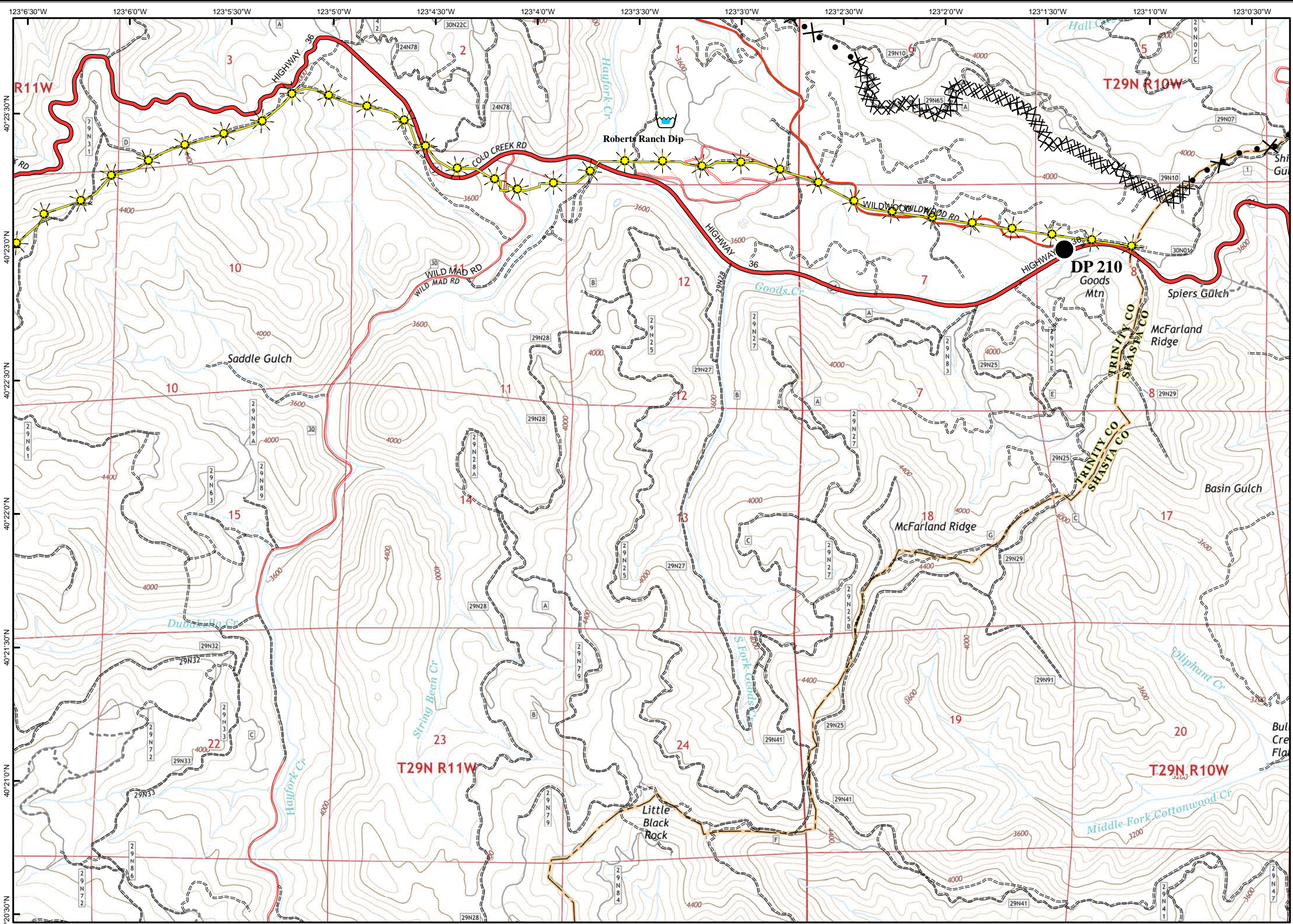




-  Dip Site
-  Drop Point
-  Fire Location
-  SPI Gate
-  Helibase
-  Helispot
-  Incident Command Post
-  Mobile Weather Unit
-  Repeater
-  Staging Area
-  Water Source
-  Division
-  Branch
-  Completed Dozer Line
-  Completed Line
-  Hand Line
-  Planned Fire Line
-  Proposed Dozer Line
-  Uncontrolled Fire Edge
-  PG&E Gas Pipeline
-  Wilderness

C4	D5			
D4	E5			
E3	E4			
F3	F4	F5	F6	
G3	G4	G5	G6	G7
H3	H4	H5	H6	H7
I3	I4	I5		





Fork Complex

CA-SHF-2067

IAP Map

08/15/15

Day Shift



Page 15

- Dip Site
- Drop Point
- Fire Location
- SPI Gate
- Helibase
- Helispot
- Incident Command Post
- Mobile Weather Unit
- Repeater
- Staging Area
- Water Source
- Division
- Branch
- Completed Dozer Line
- Completed Line
- Hand Line
- Planned Fire Line
- Proposed Dozer Line
- Uncontrolled Fire Edge
- PG&E Gas Pipeline
- Wilderness

