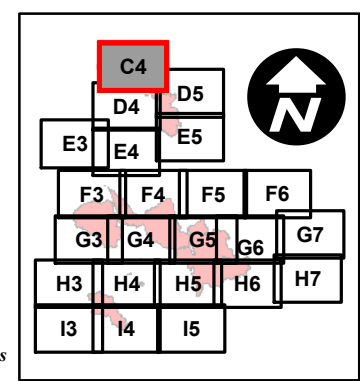
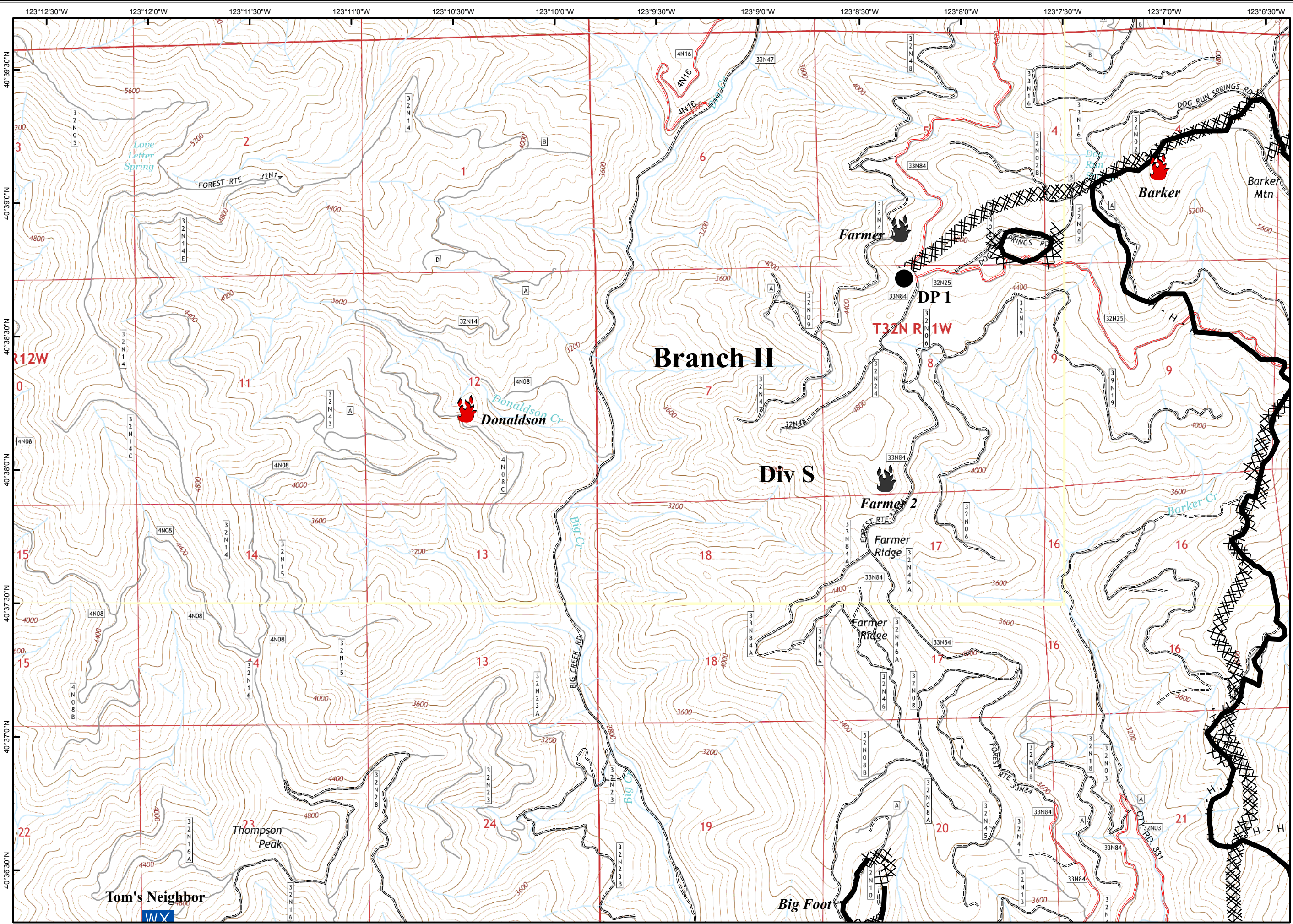

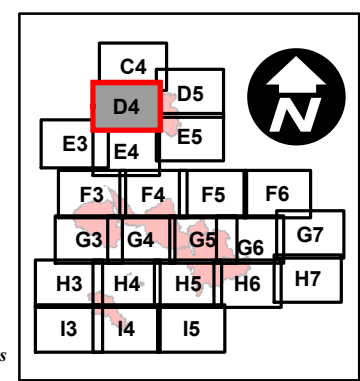


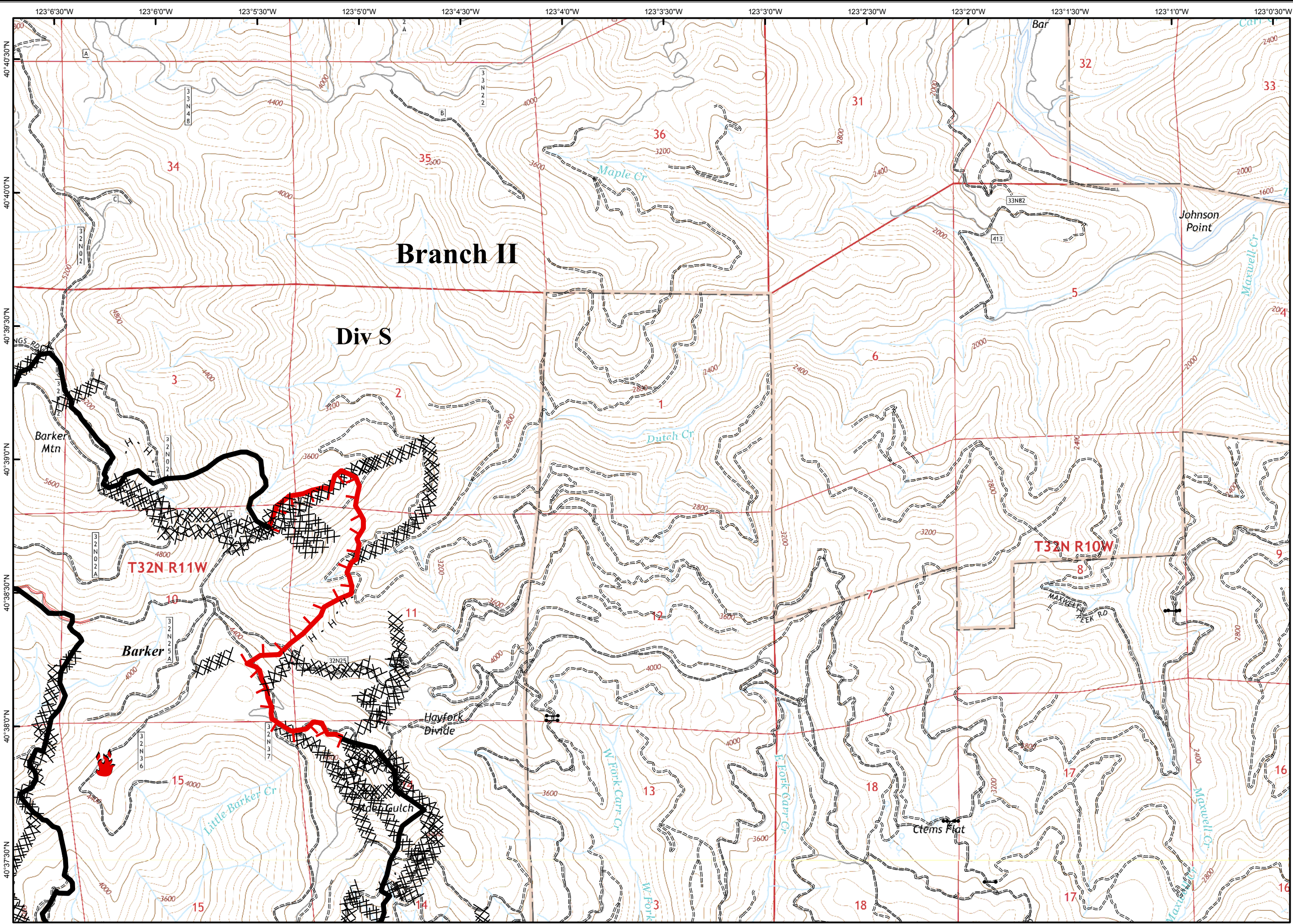
- Branch Break
- Division Break
- Uncontrolled Fire Edge
- Contained Fire Edge
- H - H Handline
- R - R Road as Completed Line
- Dozer Line
- Proposed Dozer Line
- Planned Line
- Planned Secondary Line
- Incident Command Post
- Drop Point
- Staging Area
- Repeater
- Water Source
- Helibase
- Helispot
- Dip Site
- Mobile Weather Unit
- Road Closure
- Fire Location
- Fire Location - Out
- SPI Gate
- Wilderness
- PG&E Gas Pipeline



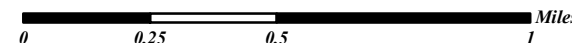
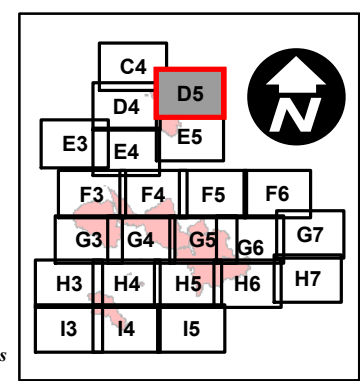


- Branch Break
- Division Break
- Uncontrolled Fire Edge
- Contained Fire Edge
- H - H Handline
- R - R Road as Completed Line
- Dozer Line
- Proposed Dozer Line
- Planned Line
- Planned Secondary Line
- Incident Command Post
- Drop Point
- Staging Area
- Repeater
- Water Source
- Helibase
- Helispot
- Dip Site
- Mobile Weather Unit
- Road Closure
- Fire Location
- Fire Location - Out
- SPI Gate
- Wilderness
- PG&E Gas Pipeline



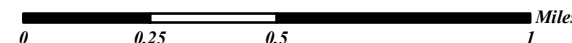
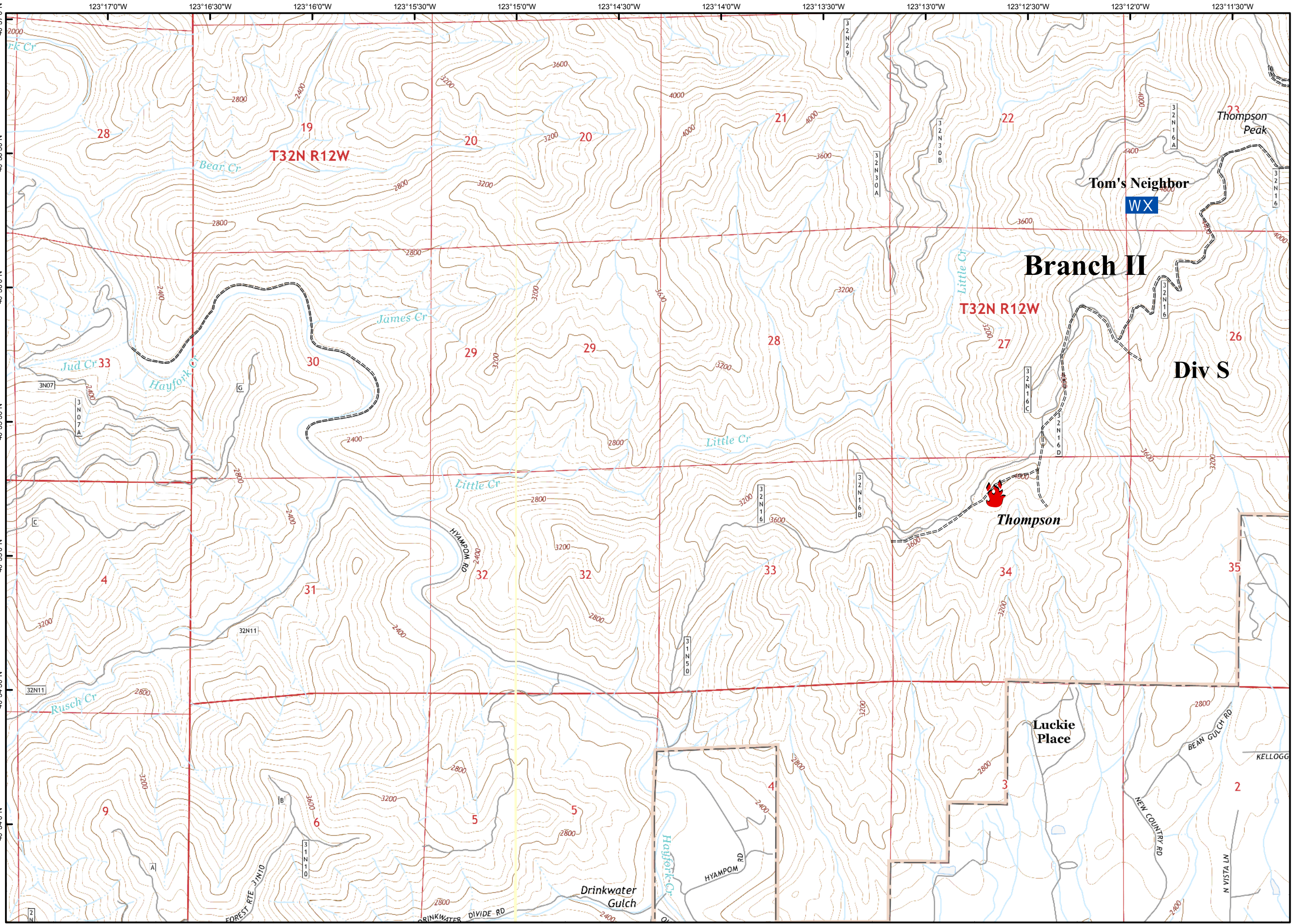
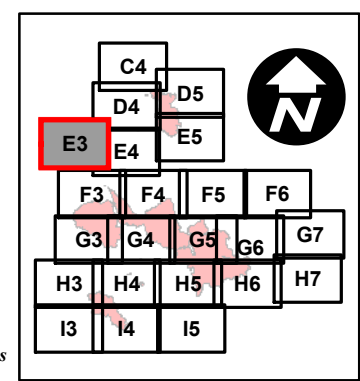


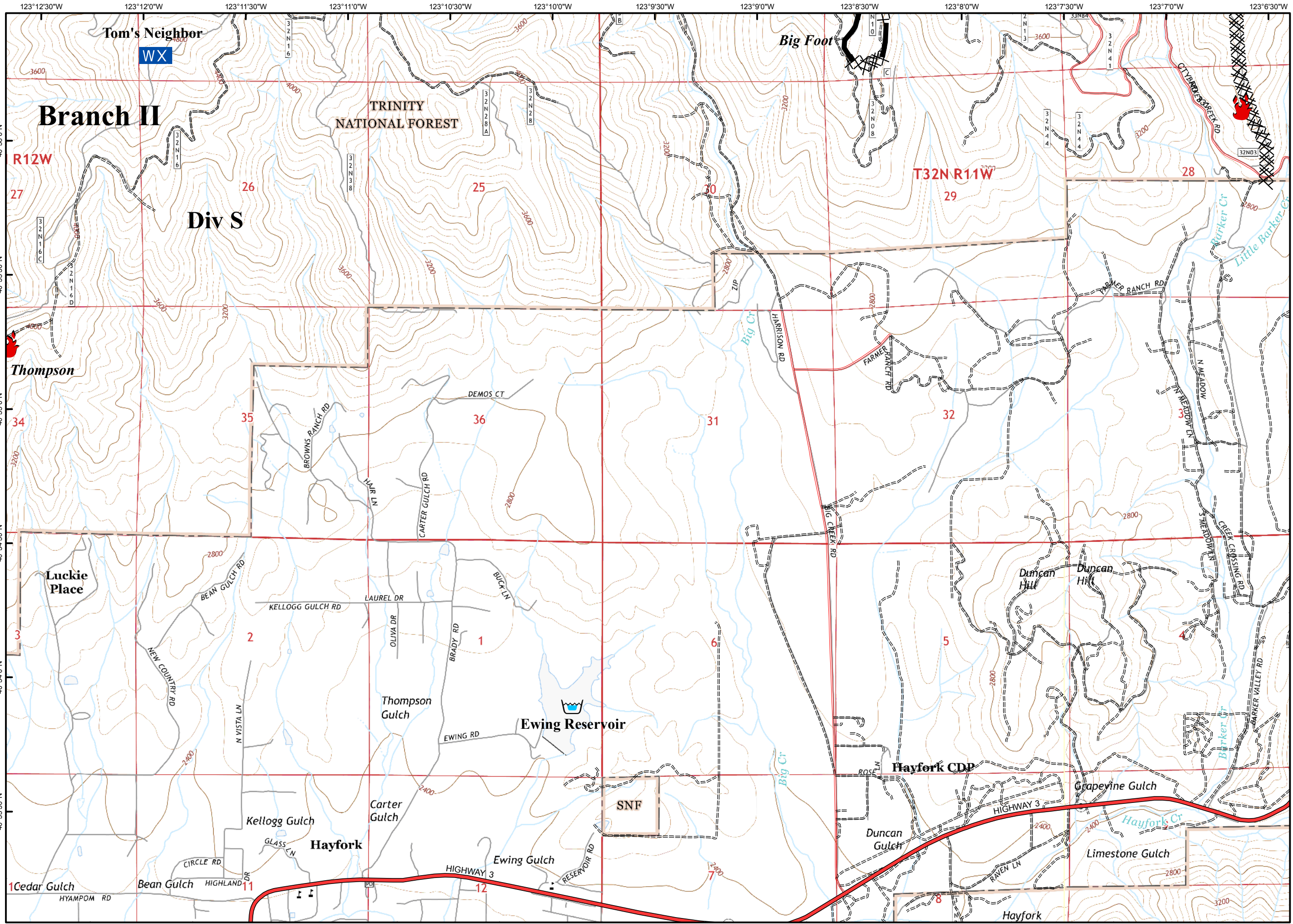
- Branch Break
- Division Break
- Uncontrolled Fire Edge
- Contained Fire Edge
- H - H Handline
- R - R Road as Completed Line
- Dozer Line
- Proposed Dozer Line
- Planned Line
- Planned Secondary Line
- Incident Command Post
- Drop Point
- Staging Area
- Repeater
- Water Source
- Helibase
- Helispot
- Dip Site
- Mobile Weather Unit
- Road Closure
- Fire Location
- Fire Location - Out
- SPI Gate
- Wilderness
- PG&E Gas Pipeline




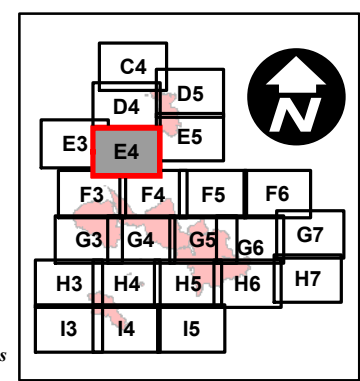


- Branch Break
- Division Break
- Uncontrolled Fire Edge
- Contained Fire Edge
- H - H Handline
- R - R Road as Completed Line
- Dozer Line
- Proposed Dozer Line
- Planned Line
- Planned Secondary Line
- Incident Command Post
- Drop Point
- Staging Area
- Repeater
- Water Source
- Helibase
- Helispot
- Dip Site
- Mobile Weather Unit
- Road Closure
- Fire Location
- Fire Location - Out
- SPI Gate
- Wilderness
- PG&E Gas Pipeline



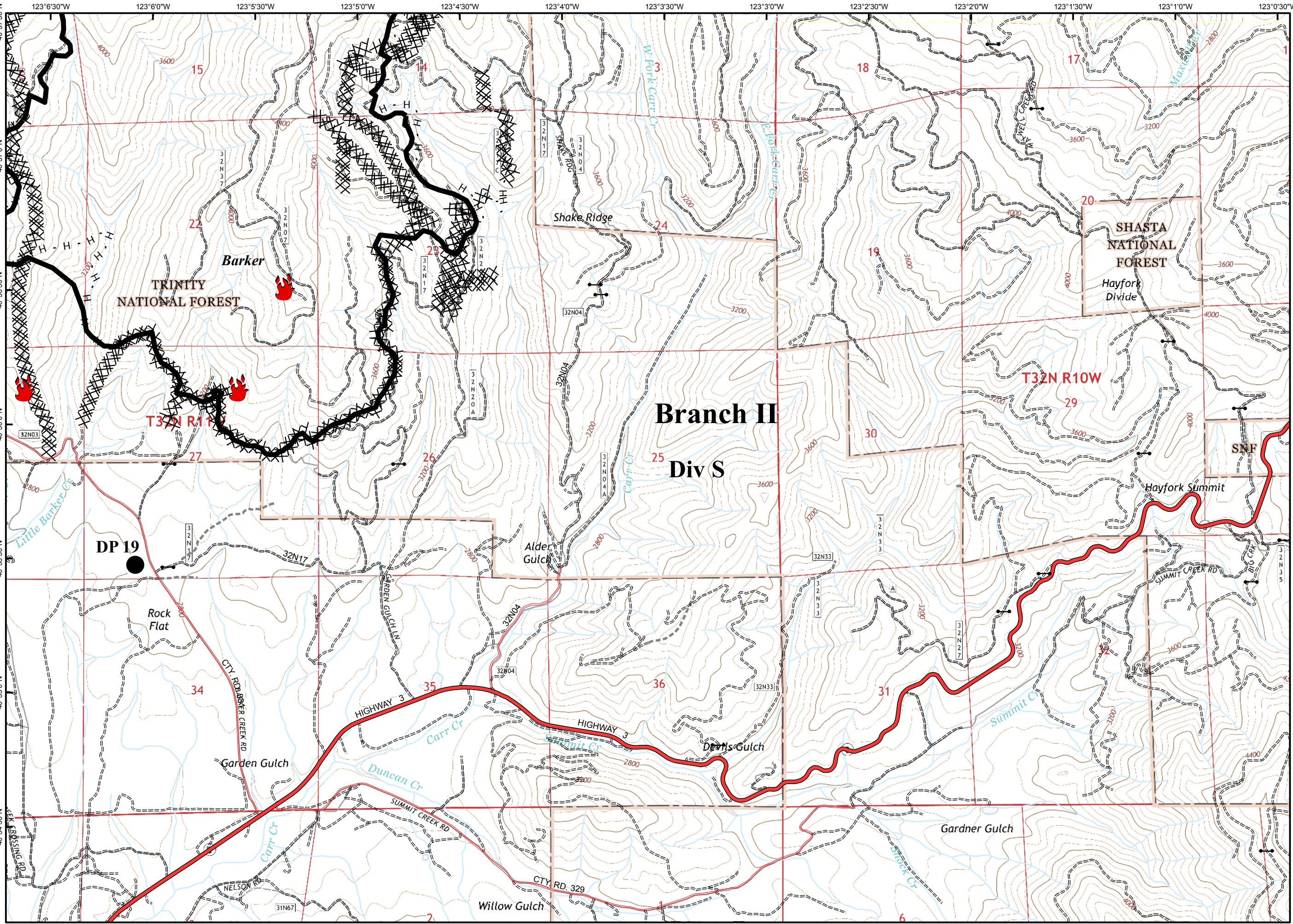


- Branch Break
- Division Break
- Uncontrolled Fire Edge
- Contained Fire Edge
- H - H Handline
- R - R Road as Completed Line
- Dozer Line
- Proposed Dozer Line
- Planned Line
- Planned Secondary Line
- Incident Command Post
- Drop Point
- Staging Area
- Repeater
- Water Source
- Helibase
- Helispot
- Dip Site
- Mobile Weather Unit
- Road Closure
- Fire Location
- Fire Location - Out
- SPI Gate
- Wilderness
- PG&E Gas Pipeline

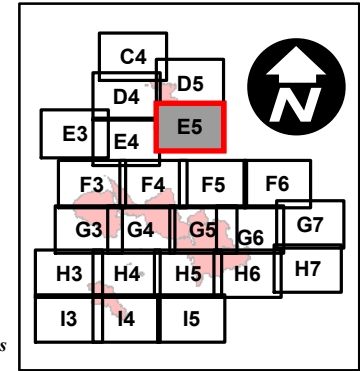



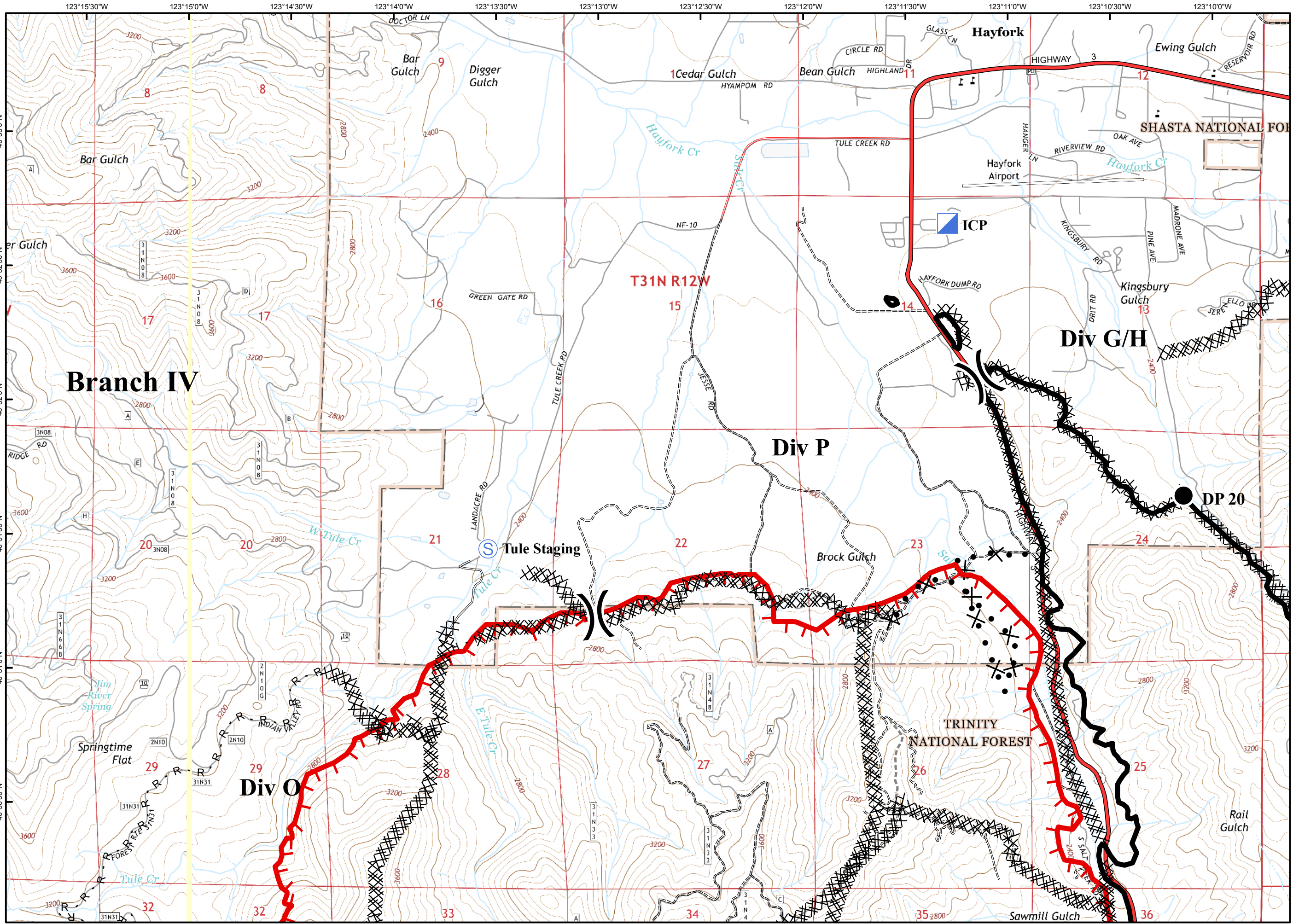


- Branch Break
- Division Break
- Uncontrolled Fire Edge
- Contained Fire Edge
- H - H Handline
- R - R Road as Completed Line
- Dozer Line
- Proposed Dozer Line
- Planned Line
- Planned Secondary Line
- Incident Command Post
- Drop Point
- Staging Area
- Repeater
- Water Source
- Helibase
- Helispot
- Dip Site
- Mobile Weather Unit
- Road Closure
- Fire Location
- Fire Location - Out
- SPI Gate
- Wilderness
- PG&E Gas Pipeline

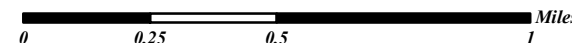
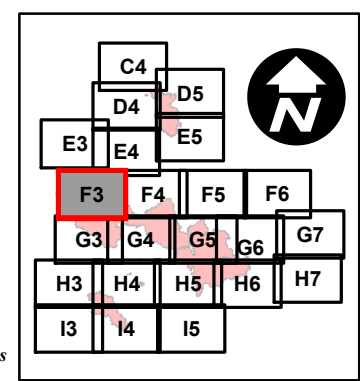


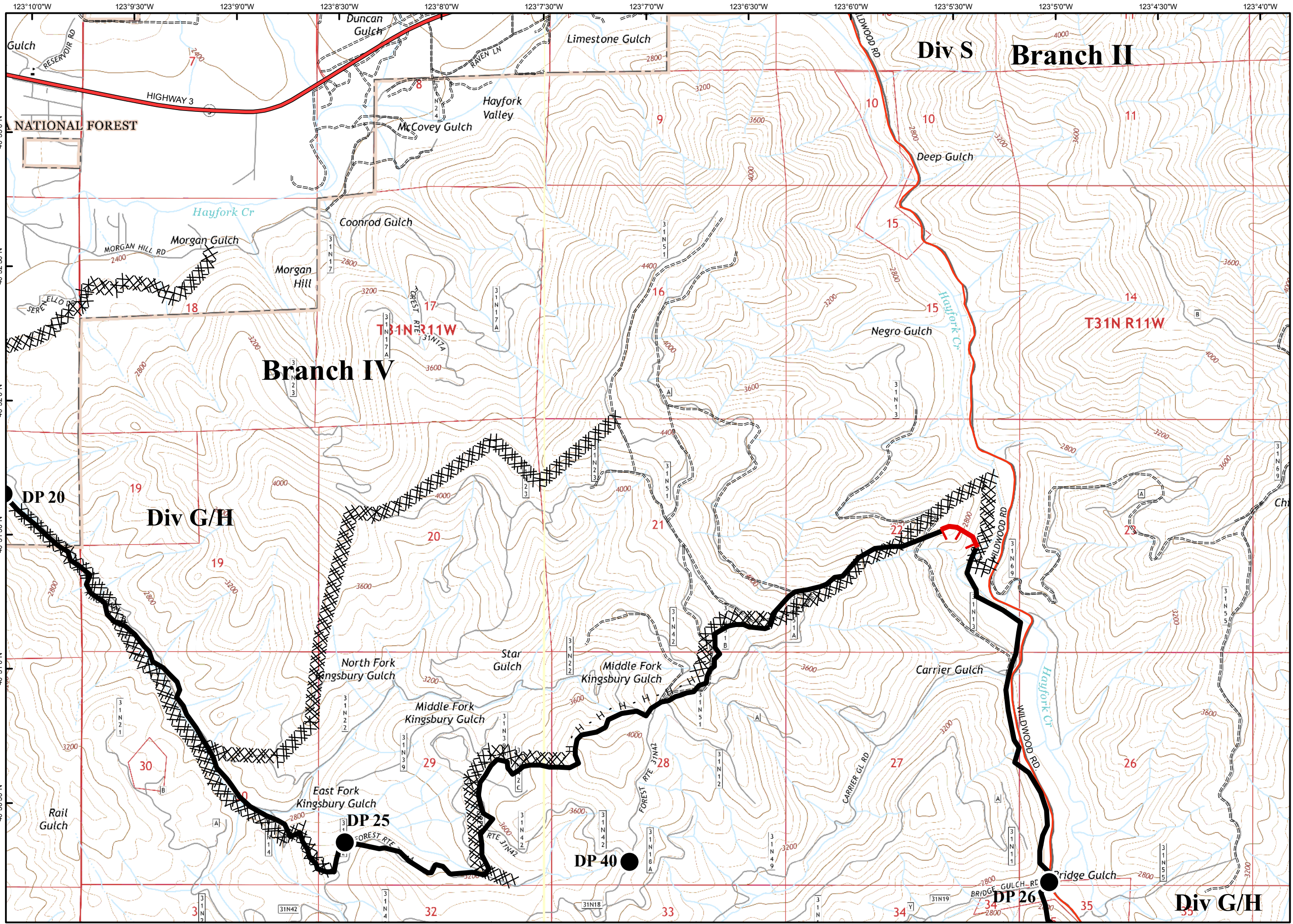
Branch II
Div S



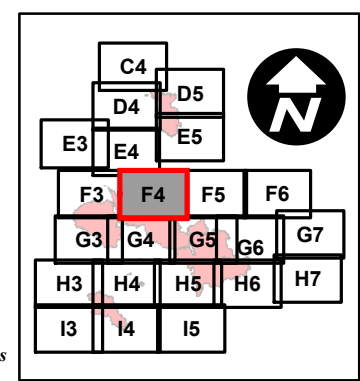


- Branch Break
- Division Break
- Uncontrolled Fire Edge
- Contained Fire Edge
- H - H Handline
- R - R Road as Completed Line
- Dozer Line
- Proposed Dozer Line
- Planned Line
- Planned Secondary Line
- Incident Command Post
- Drop Point
- Staging Area
- Repeater
- Water Source
- Helibase
- Helispot
- Dip Site
- Mobile Weather Unit
- Road Closure
- Fire Location
- Fire Location - Out
- SPI Gate
- Wilderness
- PG&E Gas Pipeline



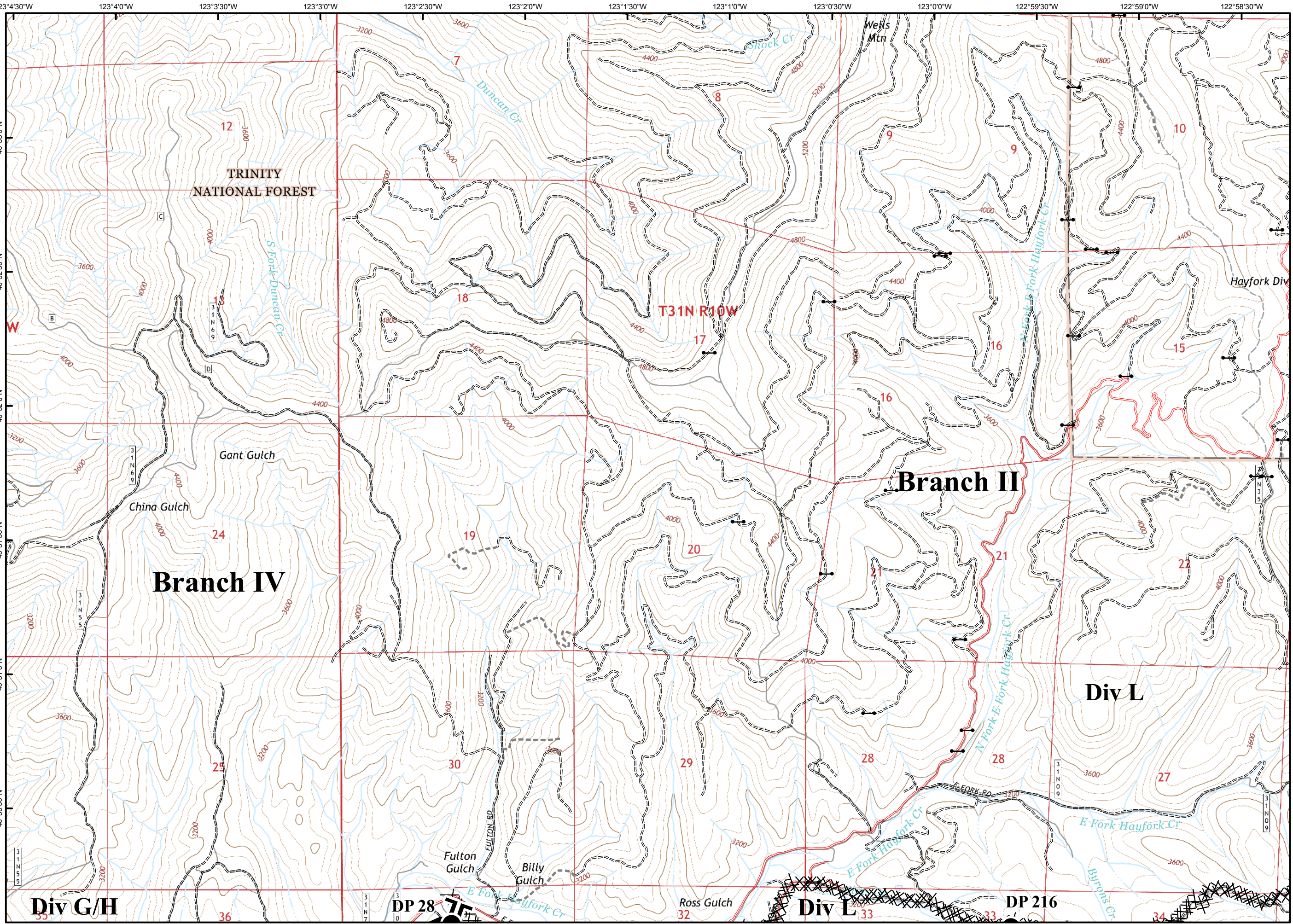
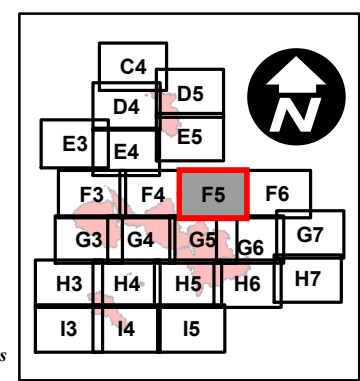


- Branch Break
- Division Break
- Uncontrolled Fire Edge
- Contained Fire Edge
- H - H Handline
- R - R Road as Completed Line
- Dozer Line
- Proposed Dozer Line
- Planned Line
- Planned Secondary Line
- Incident Command Post
- Drop Point
- Staging Area
- Repeater
- Water Source
- Helibase
- Helispot
- Dip Site
- Mobile Weather Unit
- Road Closure
- Fire Location
- Fire Location - Out
- SPI Gate
- Wilderness
- PG&E Gas Pipeline



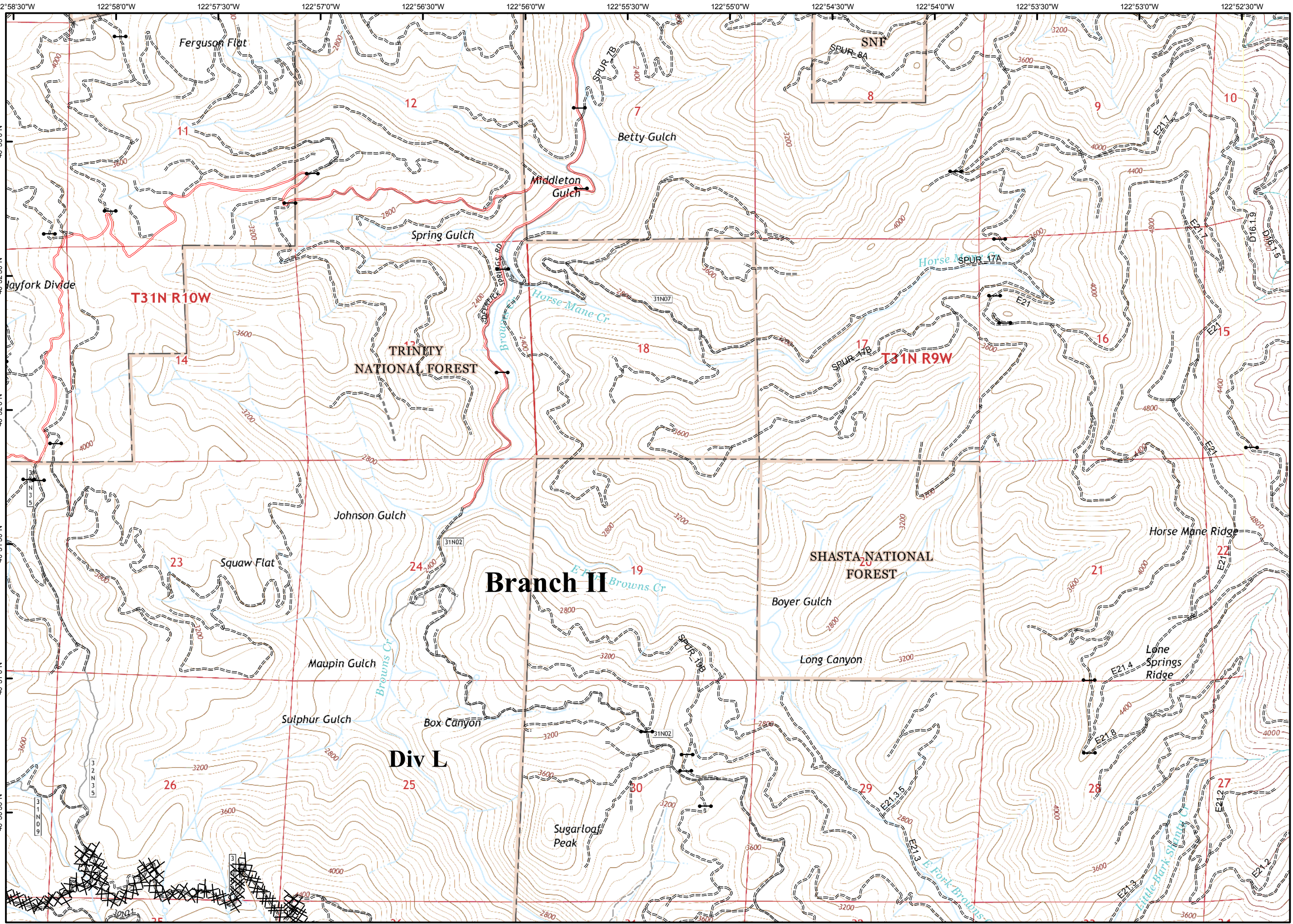
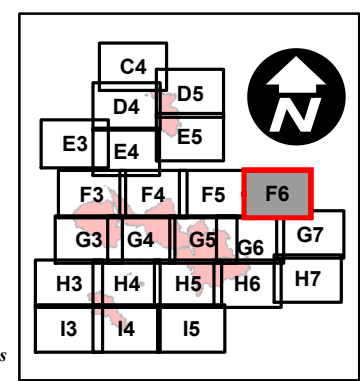


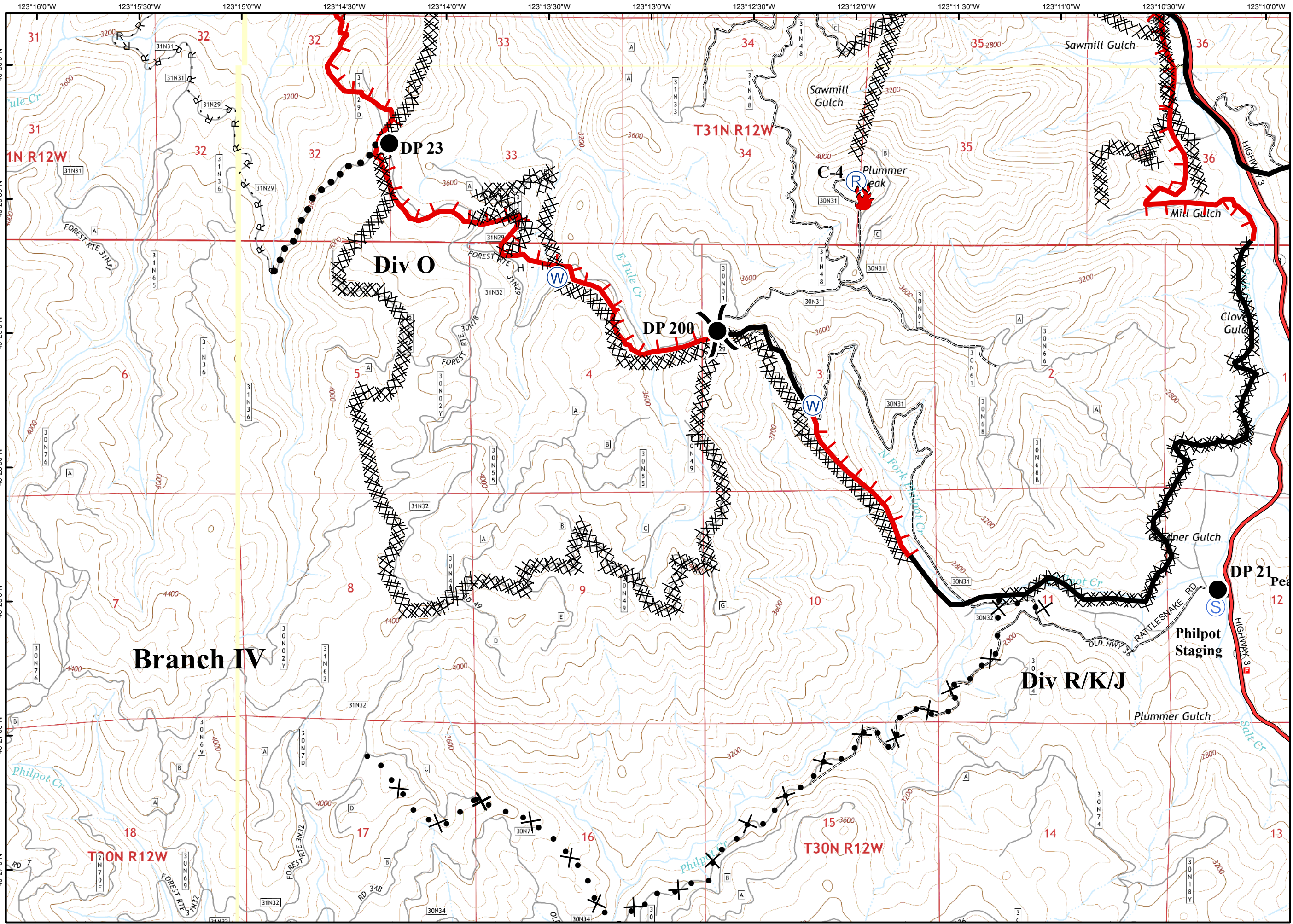
- Branch Break
- Division Break
- Uncontrolled Fire Edge
- Contained Fire Edge
- H - H Handline
- R - R Road as Completed Line
- Dozer Line
- Proposed Dozer Line
- Planned Line
- Planned Secondary Line
- Incident Command Post
- Drop Point
- Staging Area
- Repeater
- Water Source
- Helibase
- Helispot
- Dip Site
- Mobile Weather Unit
- Road Closure
- Fire Location
- Fire Location - Out
- SPI Gate
- Wilderness
- PG&E Gas Pipeline



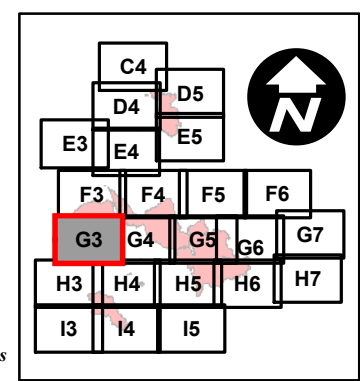


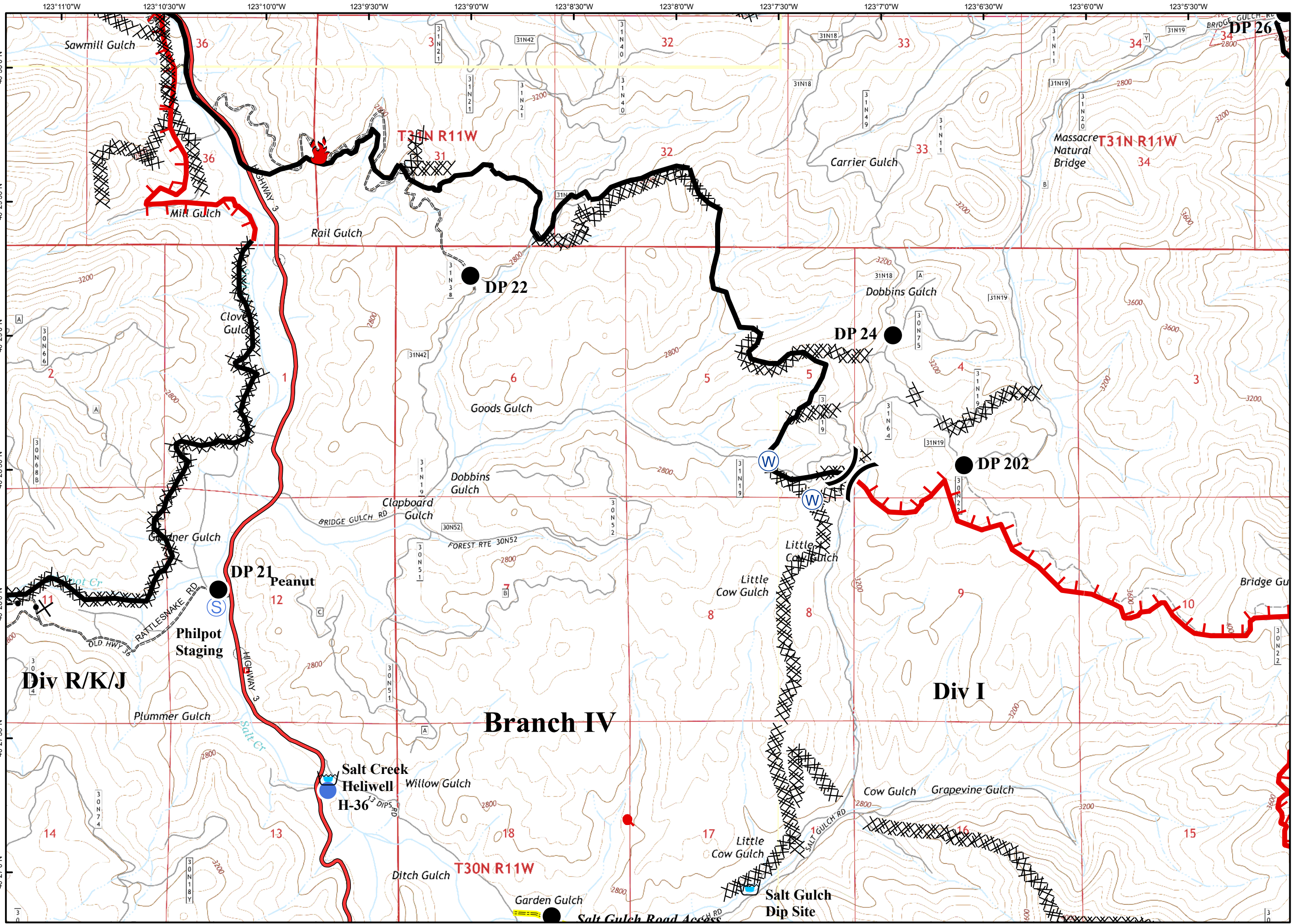
- Branch Break
- Division Break
- Uncontrolled Fire Edge
- Contained Fire Edge
- H - H Handline
- R - R Road as Completed Line
- Dozer Line
- Proposed Dozer Line
- Planned Line
- Planned Secondary Line
- Incident Command Post
- Drop Point
- Staging Area
- Repeater
- Water Source
- Helibase
- Helispot
- Dip Site
- Mobile Weather Unit
- Road Closure
- Fire Location
- Fire Location - Out
- SPI Gate
- Wilderness
- PG&E Gas Pipeline




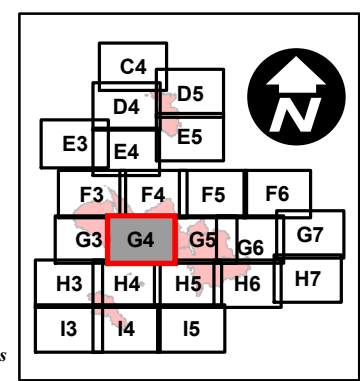


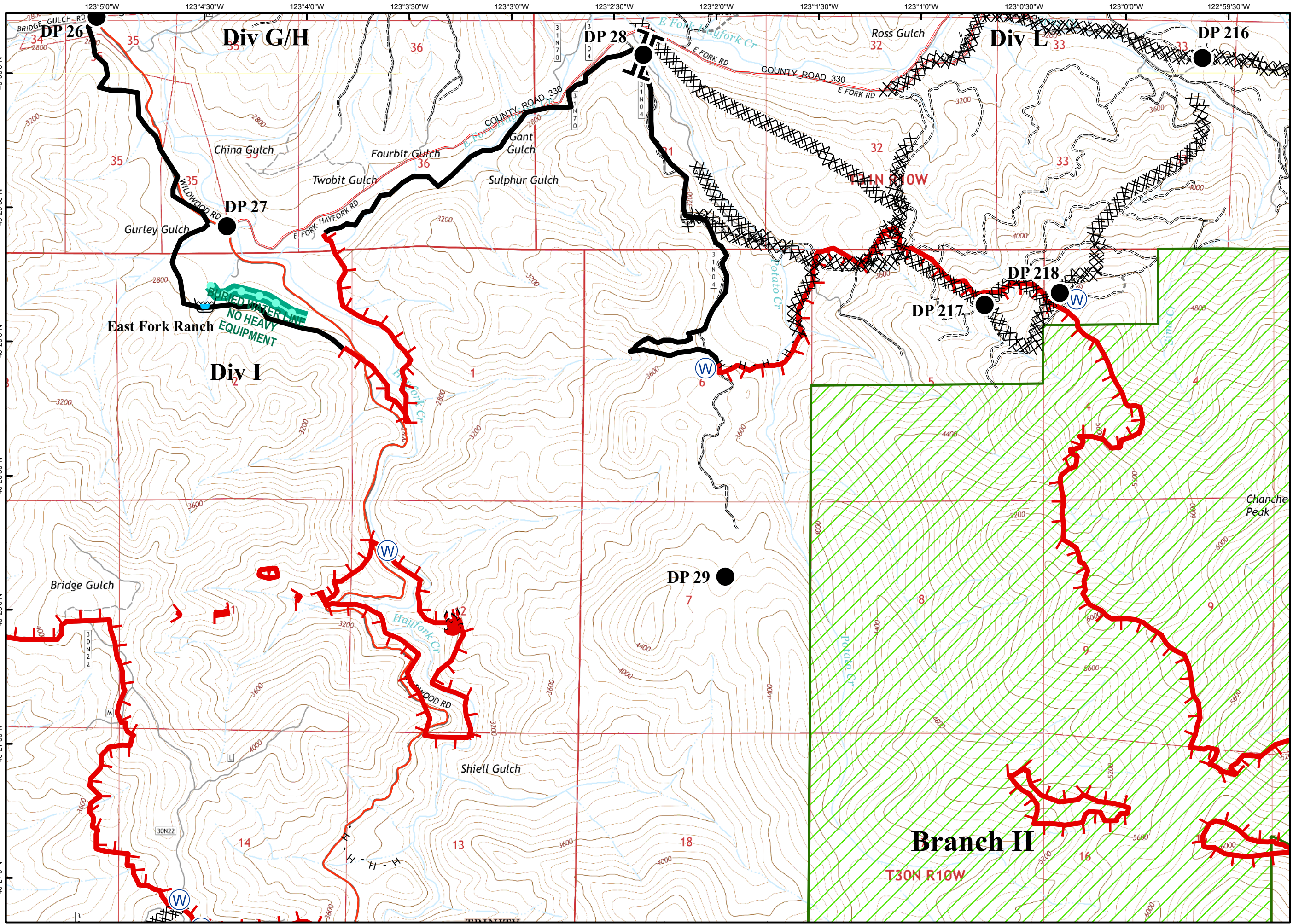
- Branch Break
- Division Break
- Uncontrolled Fire Edge
- Contained Fire Edge
- H - H Handline
- R - R Road as Completed Line
- Dozer Line
- Proposed Dozer Line
- Planned Line
- Planned Secondary Line
- Incident Command Post
- Drop Point
- Staging Area
- Repeater
- Water Source
- Helibase
- Helispot
- Dip Site
- Mobile Weather Unit
- Road Closure
- Fire Location
- Fire Location - Out
- SPI Gate
- Wilderness
- PG&E Gas Pipeline



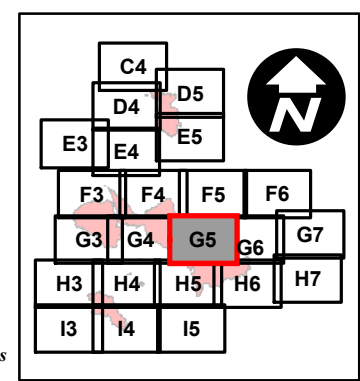


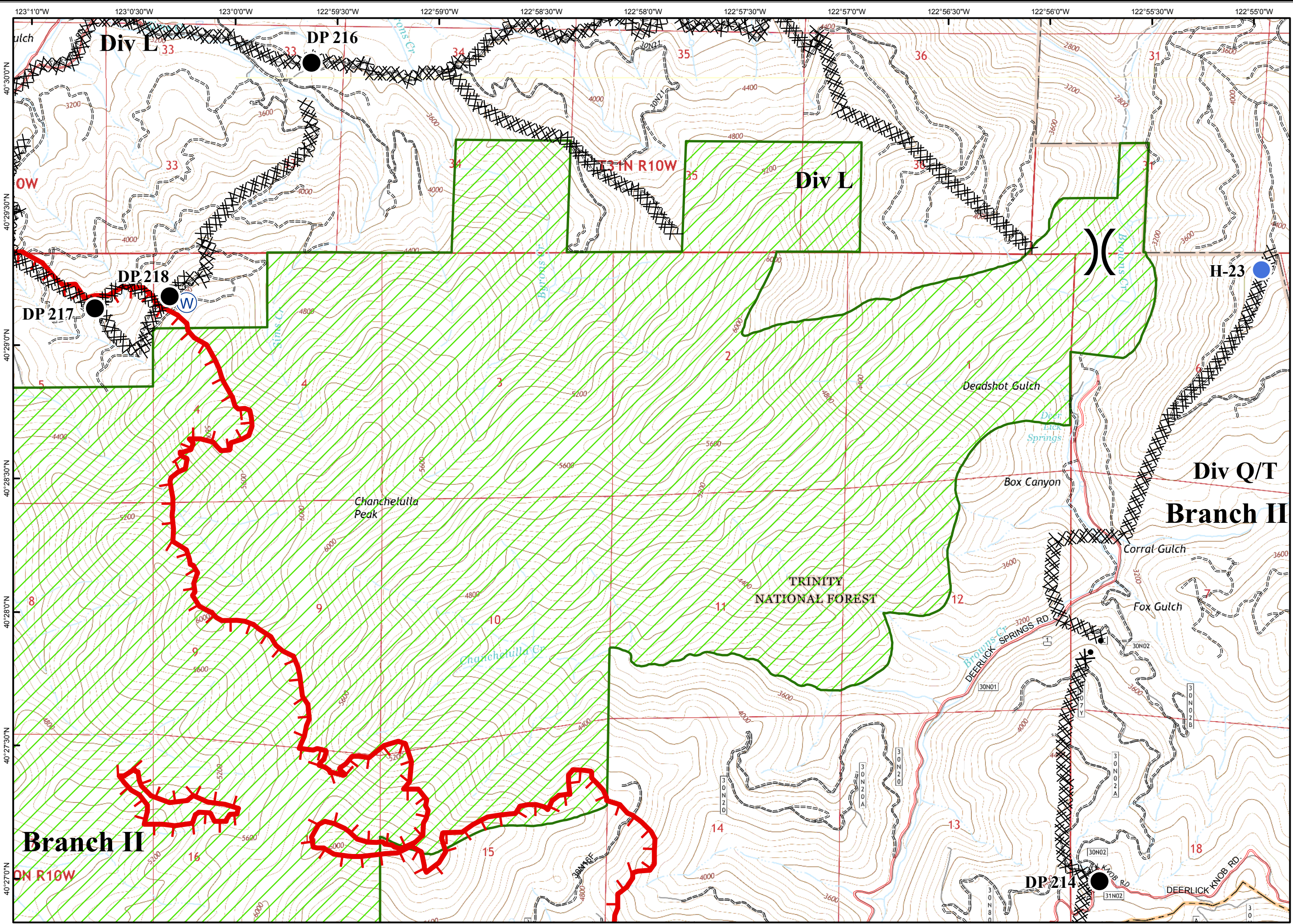
- Branch Break
- Division Break
- Uncontrolled Fire Edge
- Contained Fire Edge
- H - H Handline
- R - R Road as Completed Line
- Dozer Line
- Proposed Dozer Line
- Planned Line
- Planned Secondary Line
- Incident Command Post
- Drop Point
- Staging Area
- Repeater
- Water Source
- Helibase
- Helispot
- Dip Site
- Mobile Weather Unit
- Road Closure
- Fire Location
- Fire Location - Out
- SPI Gate
- Wilderness
- PG&E Gas Pipeline




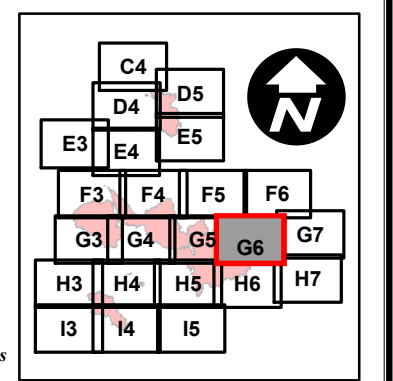


- Branch Break
- Division Break
- Uncontrolled Fire Edge
- Contained Fire Edge
- H - H Handline
- R - R Road as Completed Line
- Dozer Line
- Proposed Dozer Line
- Planned Line
- Planned Secondary Line
- Incident Command Post
- Drop Point
- Staging Area
- Repeater
- Water Source
- Helibase
- Helispot
- Dip Site
- Mobile Weather Unit
- Road Closure
- Fire Location
- Fire Location - Out
- SPI Gate
- Wilderness
- PG&E Gas Pipeline



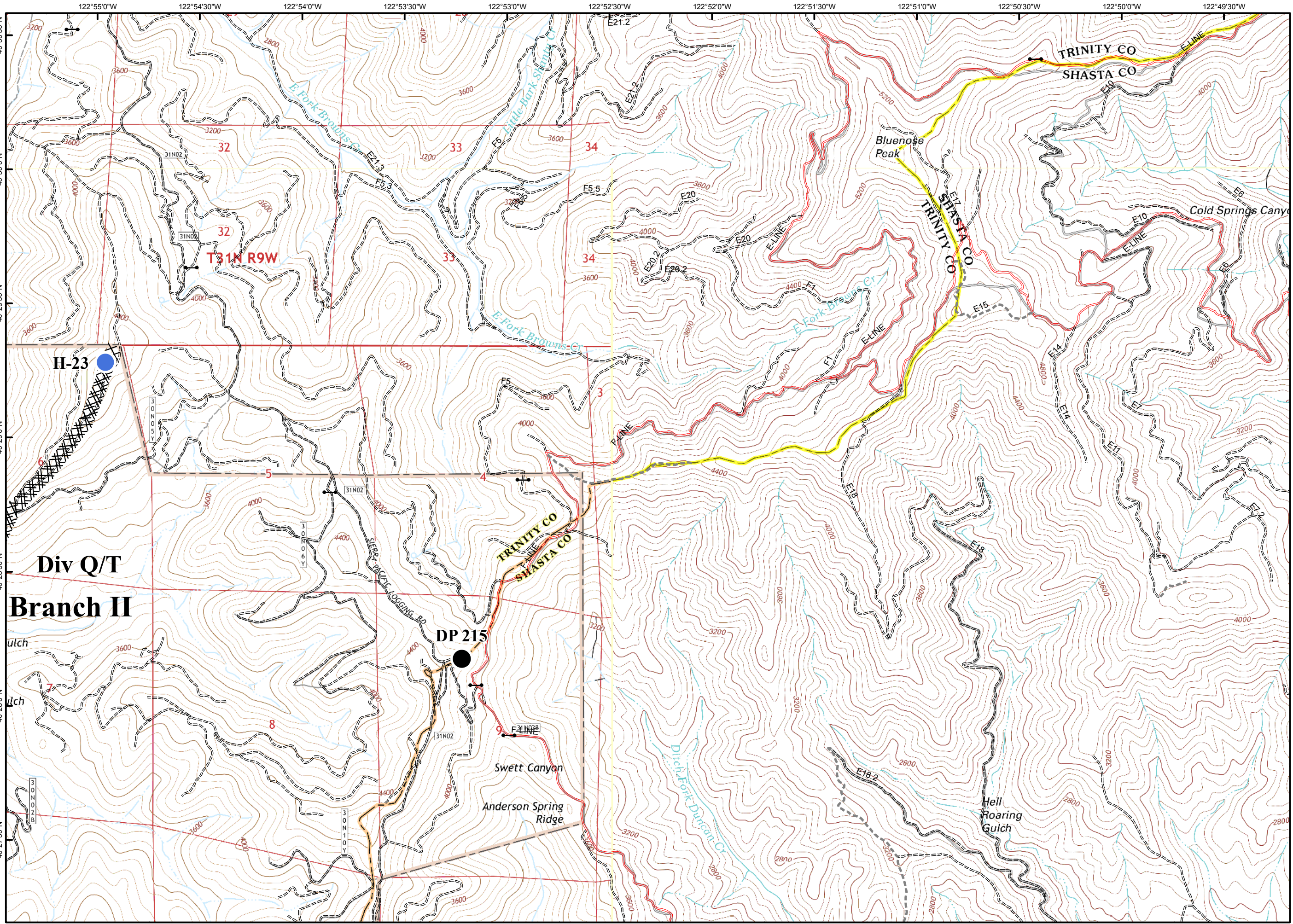
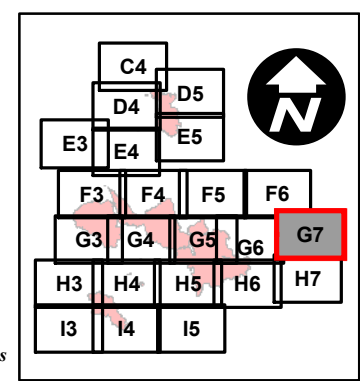


- Branch Break
- Division Break
- Uncontrolled Fire Edge
- Contained Fire Edge
- H - HHandline
- R - R Road as Completed Line
- Dozer Line
- Proposed Dozer Line
- Planned Line
- Planned Secondary Line
- Incident Command Post
- Drop Point
- Staging Area
- Repeater
- Water Source
- Helibase
- Helispot
- Dip Site
- Mobile Weather Unit
- Road Closure
- Fire Location
- Fire Location - Out
- SPI Gate
- Wilderness
- PG&E Gas Pipeline



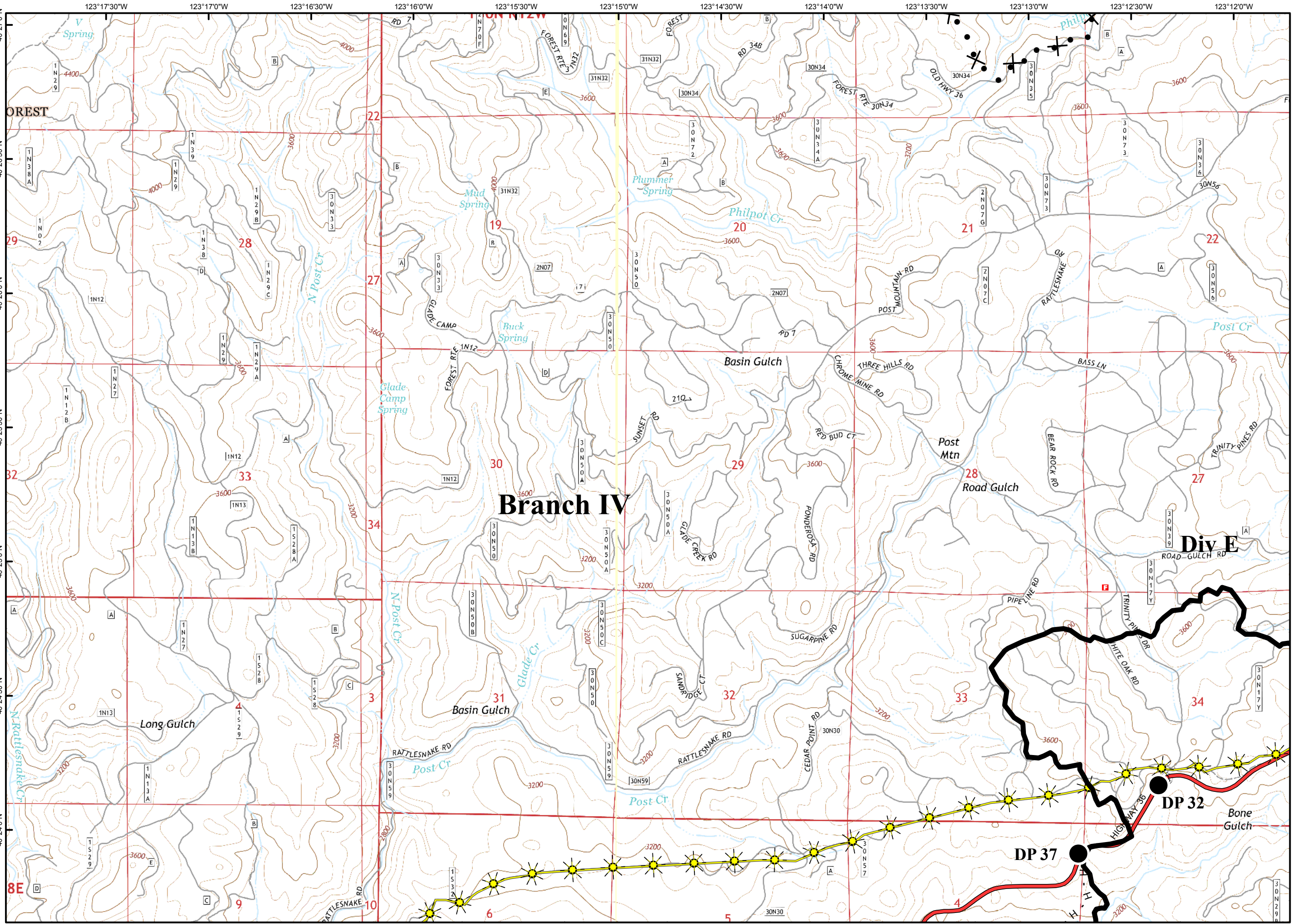
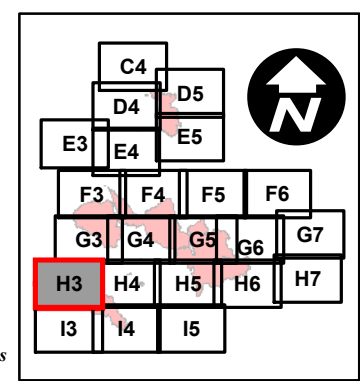


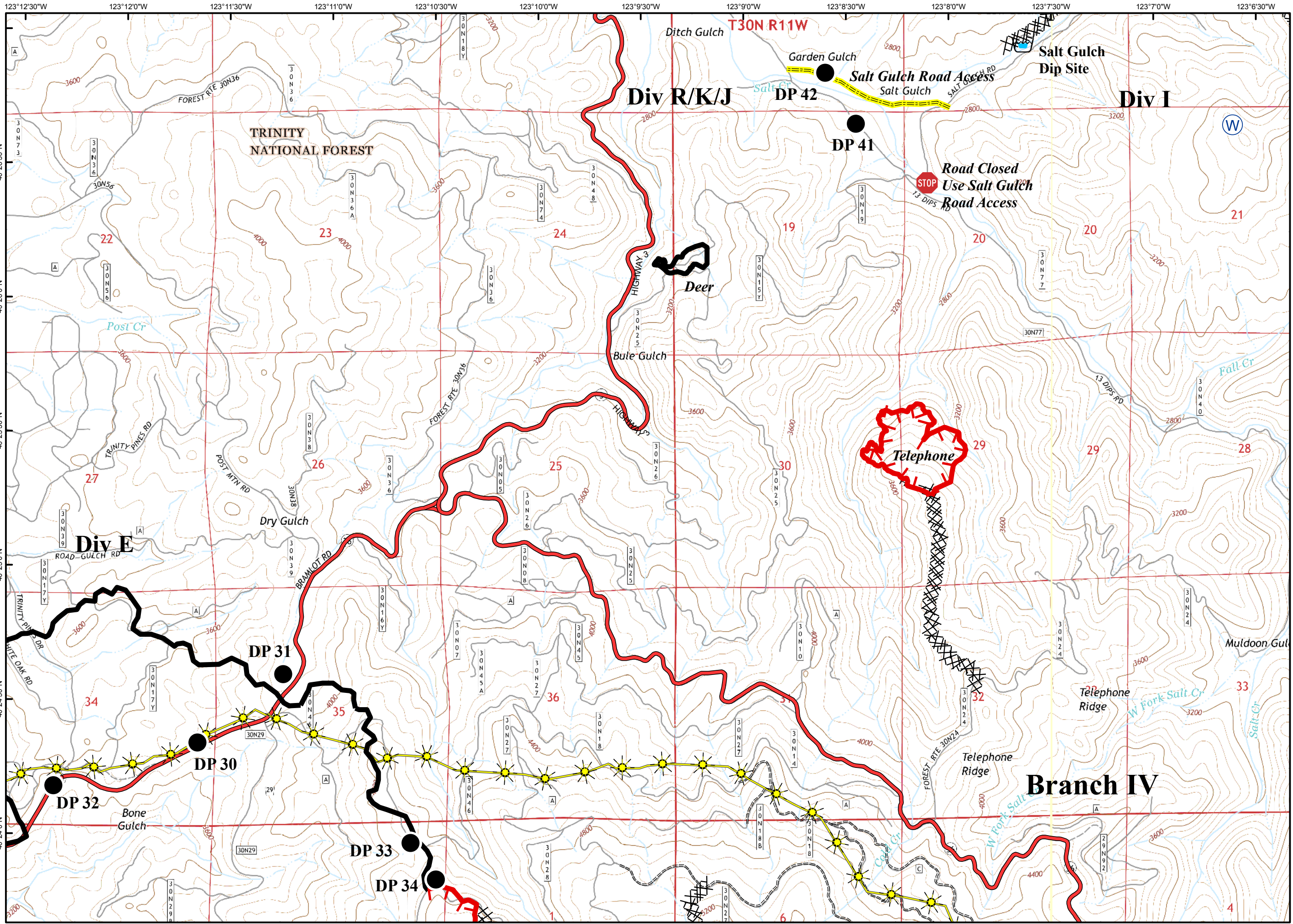
- Branch Break
- Division Break
- Uncontrolled Fire Edge
- Contained Fire Edge
- H - H Handline
- R - R Road as Completed Line
- Dozer Line
- Proposed Dozer Line
- Planned Line
- Planned Secondary Line
- Incident Command Post
- Drop Point
- Staging Area
- Repeater
- Water Source
- Helibase
- Helispot
- Dip Site
- Mobile Weather Unit
- Road Closure
- Fire Location
- Fire Location - Out
- SPI Gate
- Wilderness
- PG&E Gas Pipeline




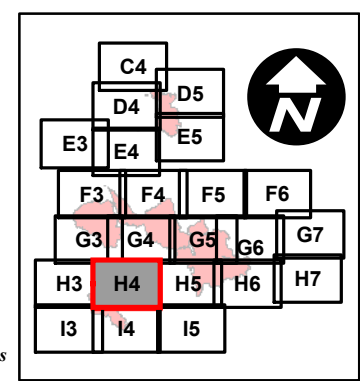


- Branch Break
- Division Break
- Uncontrolled Fire Edge
- Contained Fire Edge
- H - H Handline
- R - R Road as Completed Line
- Dozer Line
- Proposed Dozer Line
- Planned Line
- Planned Secondary Line
- Incident Command Post
- Drop Point
- Staging Area
- Repeater
- Water Source
- Helibase
- Helispot
- Dip Site
- Mobile Weather Unit
- Road Closure
- Fire Location
- Fire Location - Out
- SPI Gate
- Wilderness
- PG&E Gas Pipeline



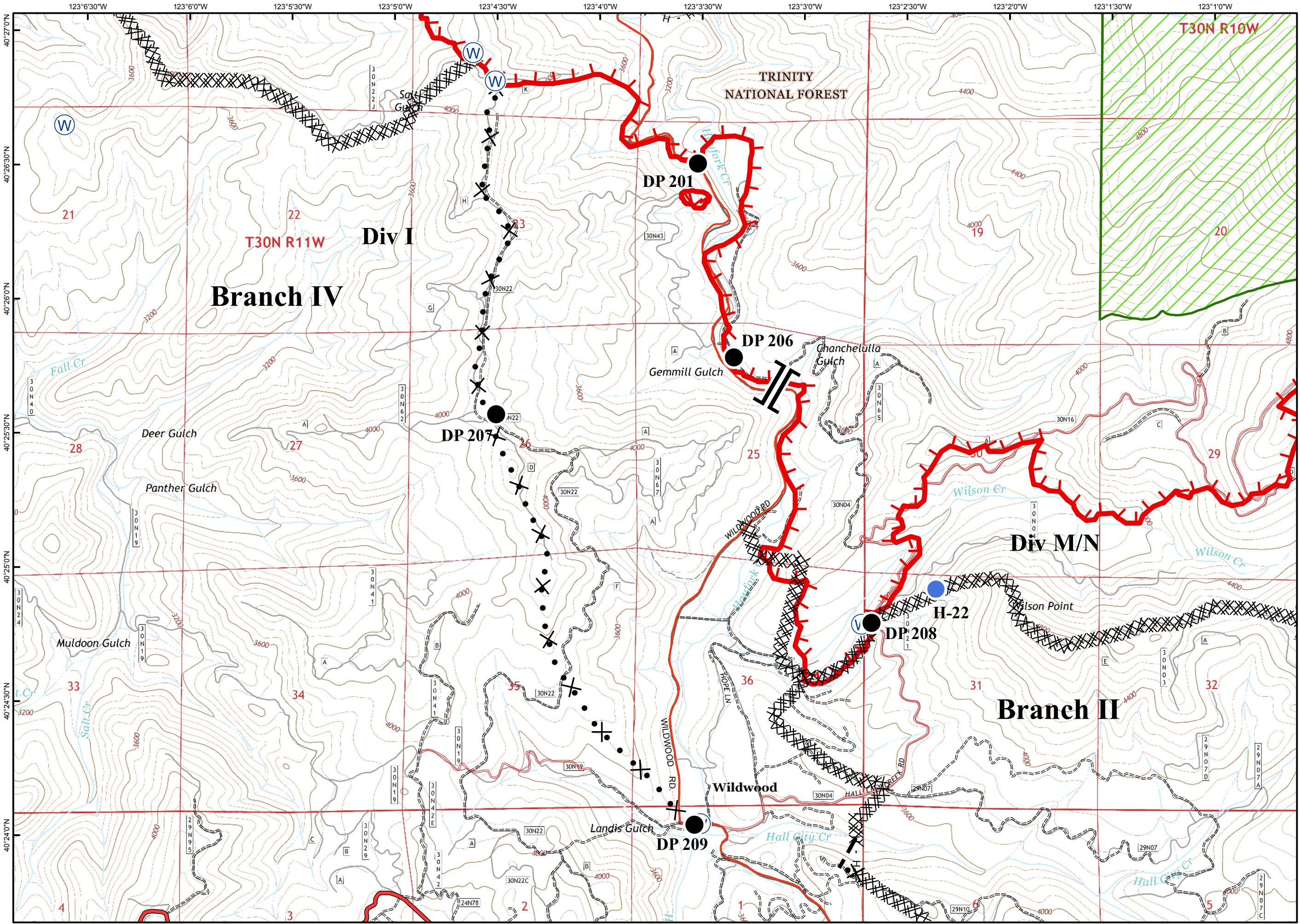
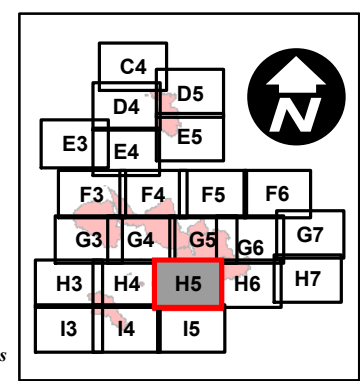


- Branch Break
- Division Break
- Uncontrolled Fire Edge
- Contained Fire Edge
- H - H Handline
- R - R Road as Completed Line
- Dozer Line
- Proposed Dozer Line
- Planned Line
- Planned Secondary Line
- Incident Command Post
- Drop Point
- Staging Area
- Repeater
- Water Source
- Helibase
- Helispot
- Dip Site
- Mobile Weather Unit
- Road Closure
- Fire Location
- Fire Location - Out
- SPI Gate
- Wilderness
- PG&E Gas Pipeline



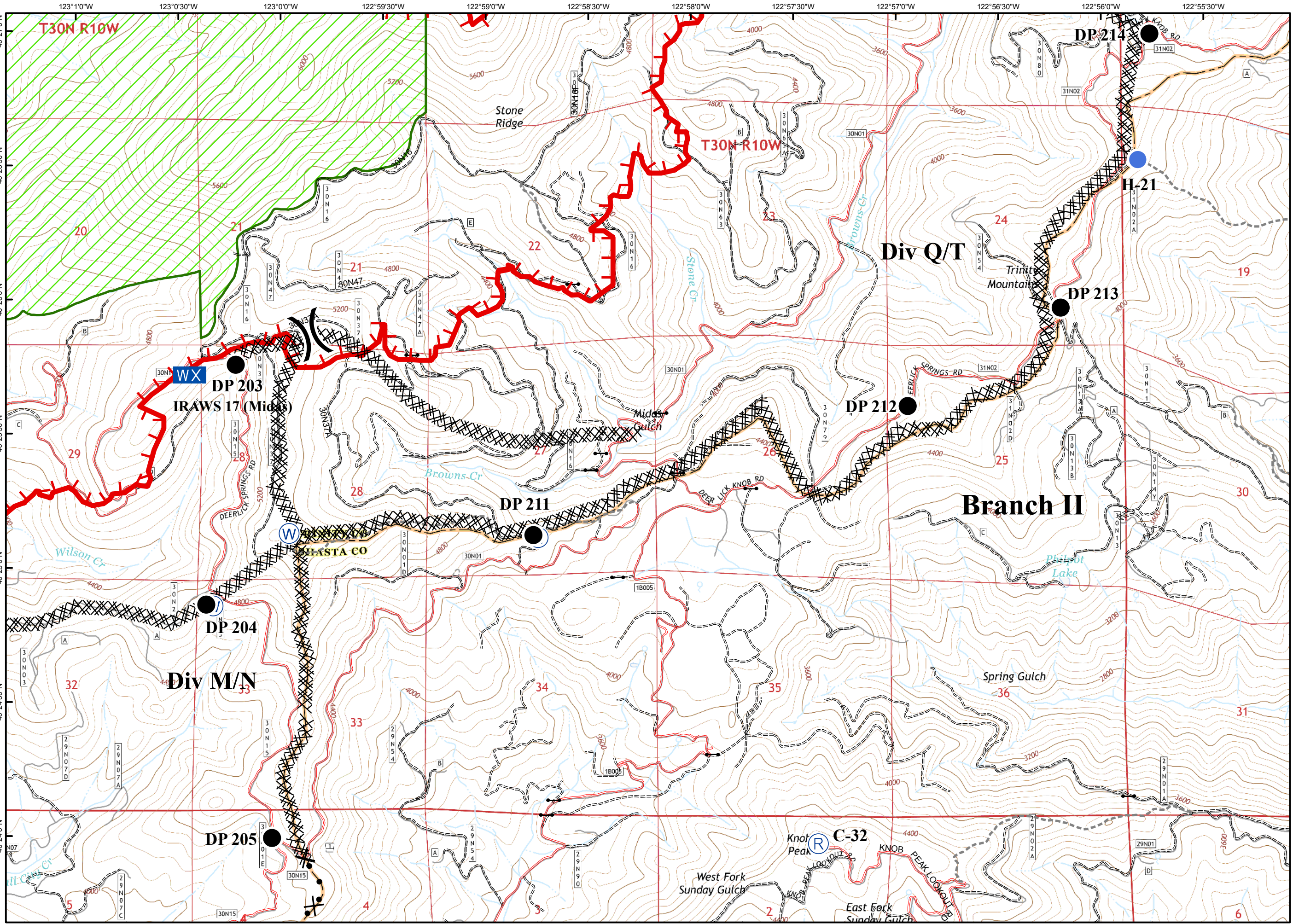
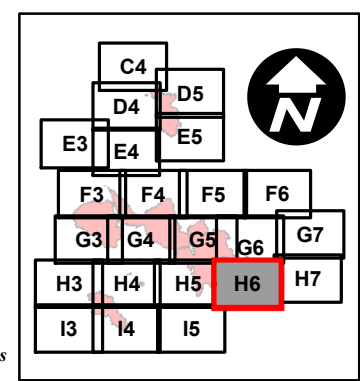


- Branch Break
- Division Break
- Uncontrolled Fire Edge
- Contained Fire Edge
- H - H Handline
- R - R Road as Completed Line
- Dozer Line
- Proposed Dozer Line
- Planned Line
- Planned Secondary Line
- Incident Command Post
- Drop Point
- Staging Area
- Repeater
- Water Source
- Helibase
- Helispot
- Dip Site
- Mobile Weather Unit
- Road Closure
- Fire Location
- Fire Location - Out
- SPI Gate
- Wilderness
- PG&E Gas Pipeline




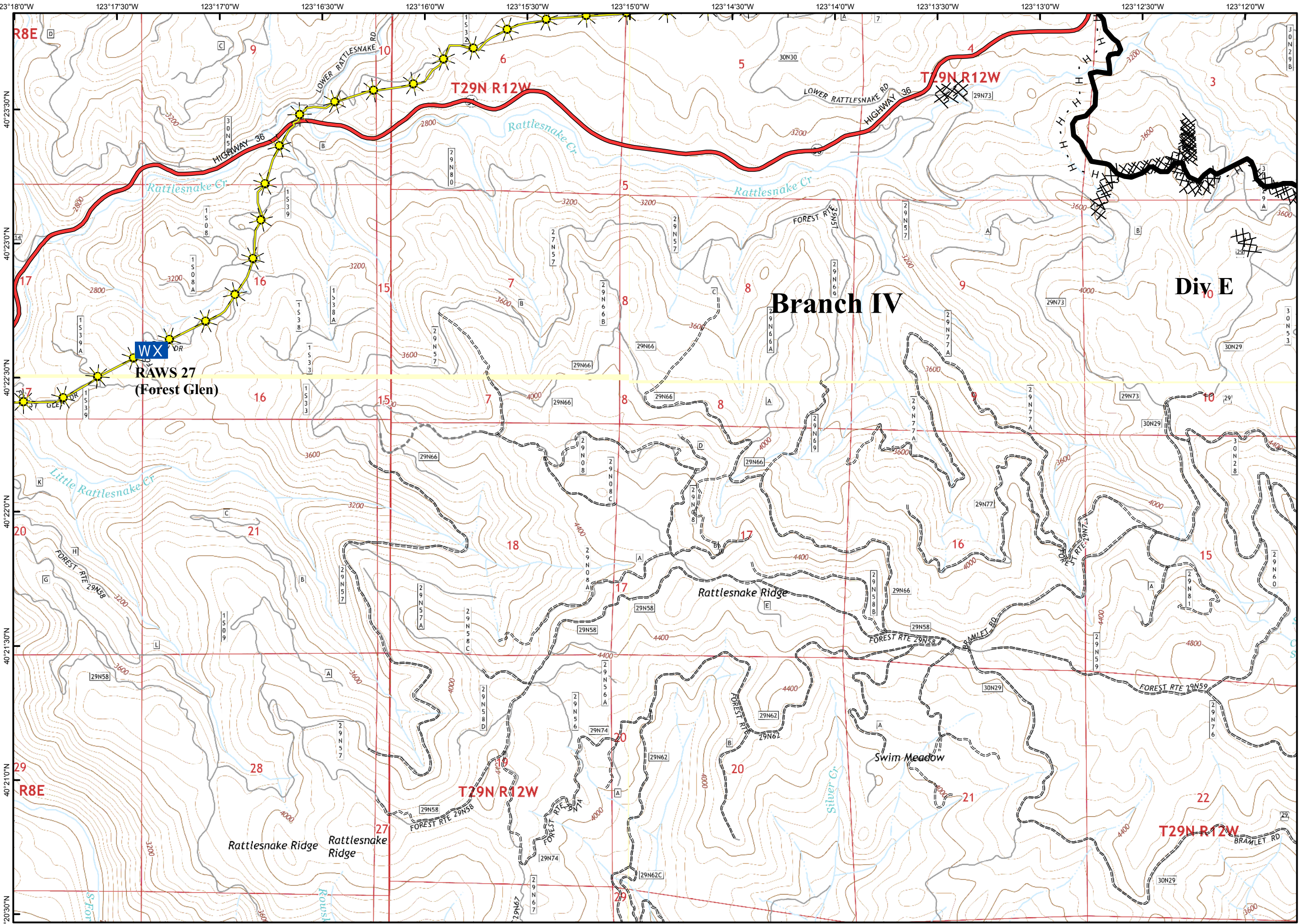
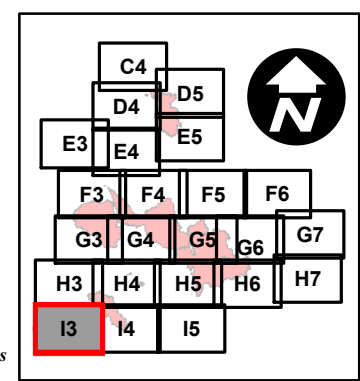


- Branch Break
- Division Break
- Uncontrolled Fire Edge
- Contained Fire Edge
- H - H Handline
- R - R Road as Completed Line
- Dozer Line
- Proposed Dozer Line
- Planned Line
- Planned Secondary Line
- Incident Command Post
- Drop Point
- Staging Area
- Repeater
- Water Source
- Helibase
- Helispot
- Dip Site
- Mobile Weather Unit
- Road Closure
- Fire Location
- Fire Location - Out
- SPI Gate
- Wilderness
- PG&E Gas Pipeline



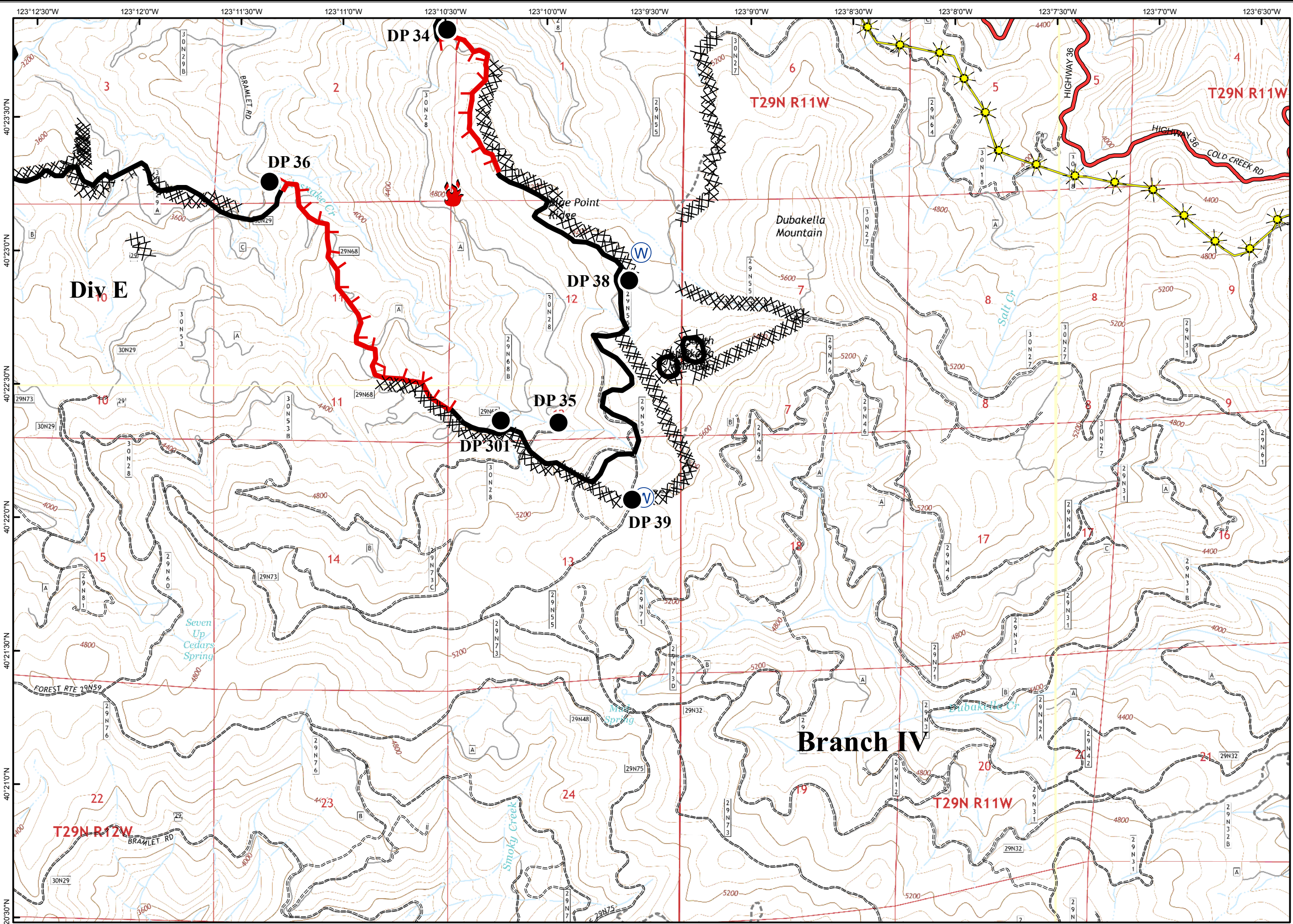
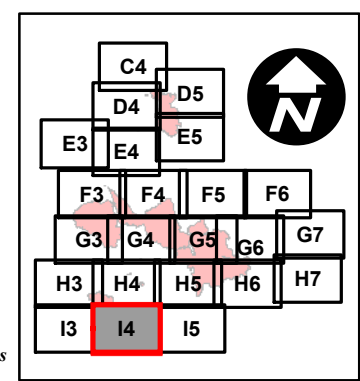


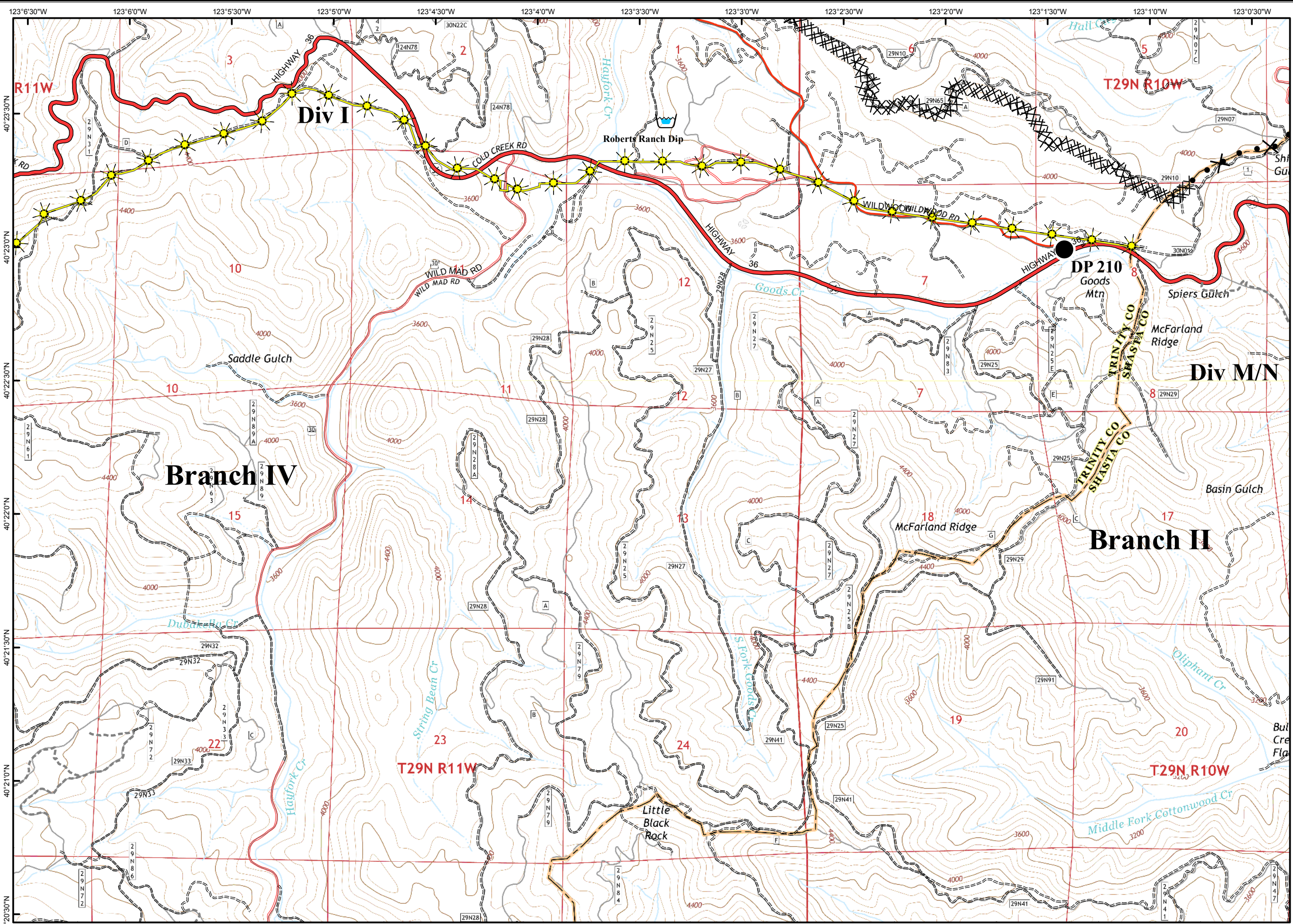
- Branch Break
- Division Break
- Uncontrolled Fire Edge
- Contained Fire Edge
- H - H Handline
- R - R Road as Completed Line
- Dozer Line
- Proposed Dozer Line
- Planned Line
- Planned Secondary Line
- Incident Command Post
- Drop Point
- Staging Area
- Repeater
- Water Source
- Helibase
- Helispot
- Dip Site
- Mobile Weather Unit
- Road Closure
- Fire Location
- Fire Location - Out
- SPI Gate
- Wilderness
- PG&E Gas Pipeline





- Branch Break
- Division Break
- Uncontrolled Fire Edge
- Contained Fire Edge
- H - H Handline
- R - R Road as Completed Line
- Dozer Line
- Proposed Dozer Line
- Planned Line
- Planned Secondary Line
- Incident Command Post
- Drop Point
- Staging Area
- Repeater
- Water Source
- Helibase
- Helispot
- Dip Site
- Mobile Weather Unit
- Road Closure
- Fire Location
- Fire Location - Out
- SPI Gate
- Wilderness
- PG&E Gas Pipeline





- Branch Break
- Division Break
- Uncontrolled Fire Edge
- Contained Fire Edge
- H - H Handline
- R - R Road as Completed Line
- Dozer Line
- Proposed Dozer Line
- Planned Line
- Planned Secondary Line
- Incident Command Post
- Drop Point
- Staging Area
- Repeater
- Water Source
- Helibase
- Helispot
- Dip Site
- Mobile Weather Unit
- Road Closure
- Fire Location
- Fire Location - Out
- SPI Gate
- Wilderness
- PG&E Gas Pipeline

