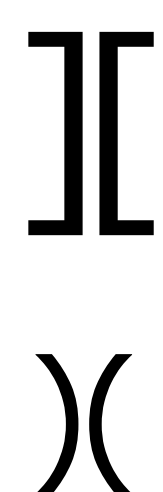


Operations


Fork Complex

CA-SHF 002067

8/16/2015 1800



Branch



Division



Dip Site



Helibase




Helispot



Incident Command Post



Mobile Weather Unit



Repeater



Staging Area



Road Closure



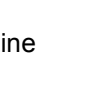
Water Source



Completed Line



Dozer Line



Handline



Planned Secondary Line



Planned Line



Proposed Dozer Line



Road as Completed Line



Uncontrolled Fire Edge



Buried Water Line - No Heavy Equipment




PG&E Gas Pipeline



County Line



SPI Gates



Highway



Paved



Primary



Secondary



Jeep Trail



Salt Gulch Bypass



Wilderness Area



State



Federal

