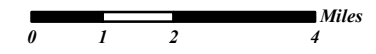
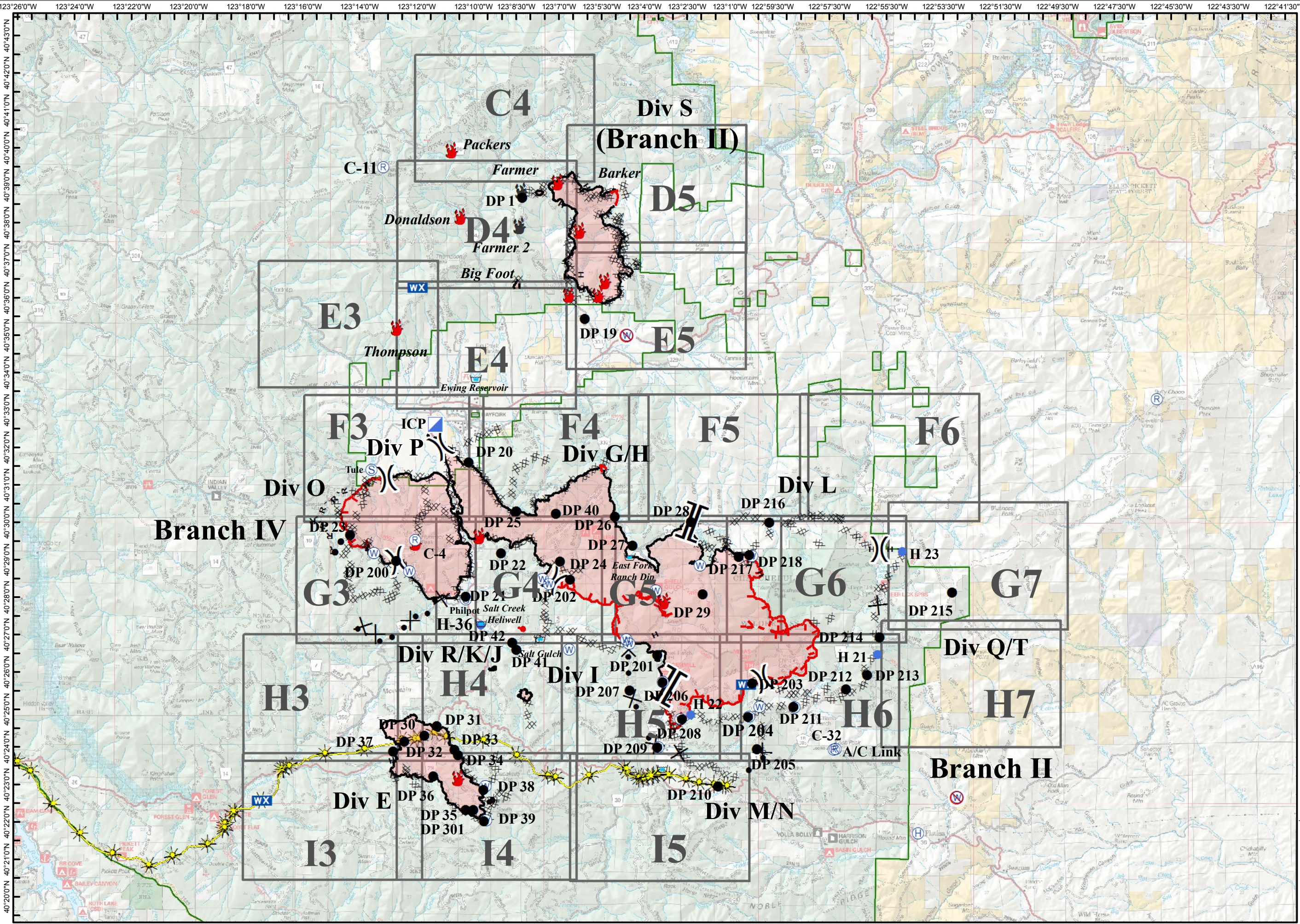


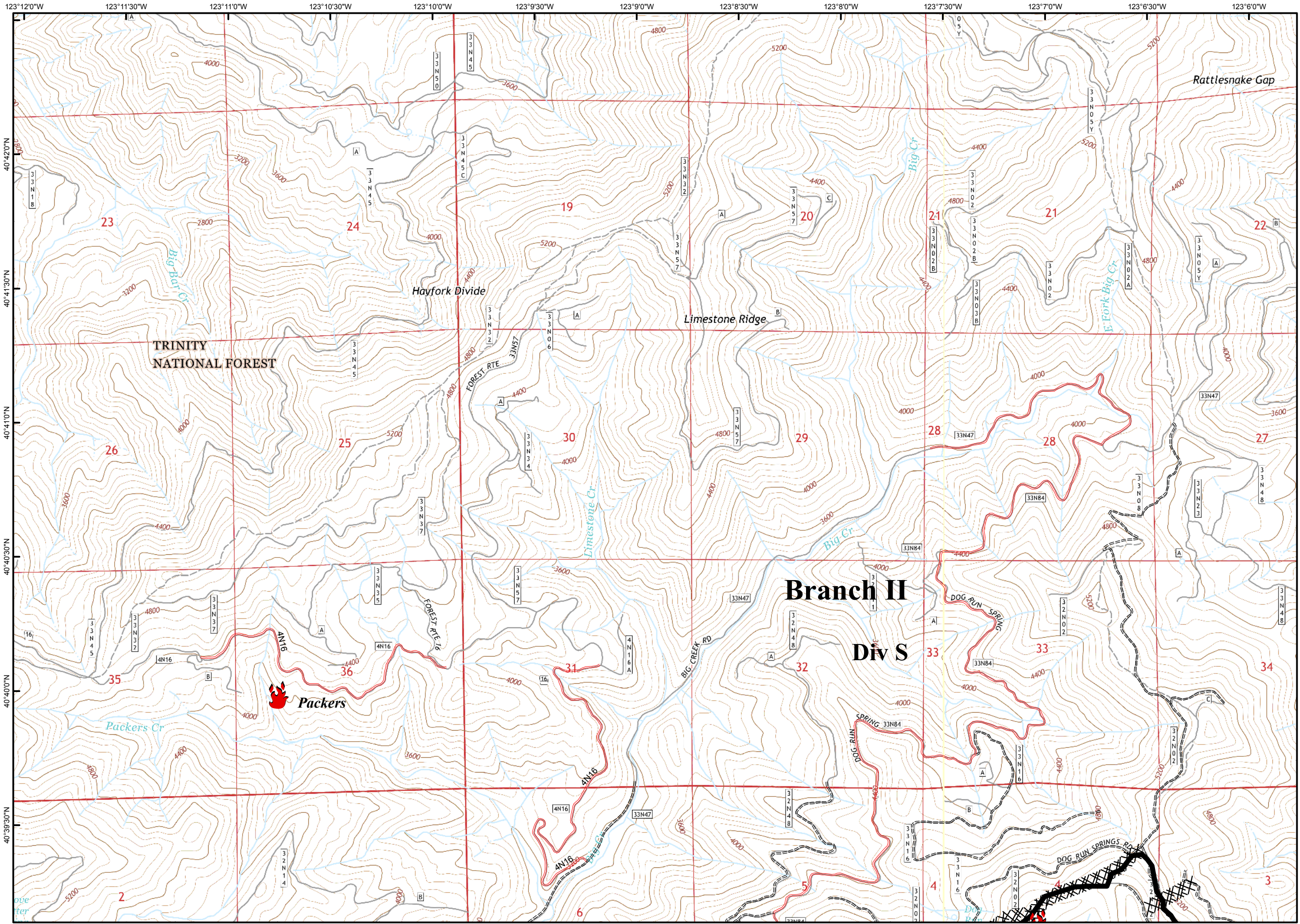
Fork Complex
CA-SHF-002067
IAP Map
08/17/15 Day Shift



32,698 acres as of 8/16 @ 1800

- Branch Break
- Division Break
- Uncontrolled Fire Edge
- Contained Fire Edge
- H - H - Handline
- R - R - Road as Completed Line
- XXXX Dozer Line
- X • Proposed Dozer Line
- • • Planned Secondary Line
- Incident Command Post
- Drop Point
- Staging Area
- Repeater
- Helibase
- Helispot
- Dip Site
- Water Source
- Restricted Water Source
- WX Mobile Weather Unit
- Fire Location
- Fire Location - Out
- SPI Gate
- Wilderness
- PG&E Gas Pipeline





Fork Complex

CA-SHF-002067

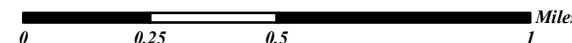
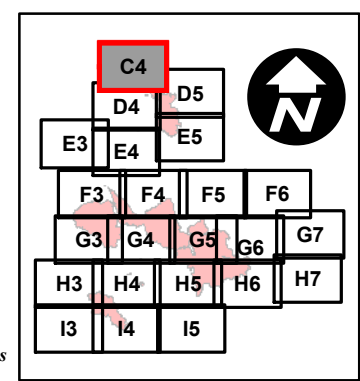
IAP Map

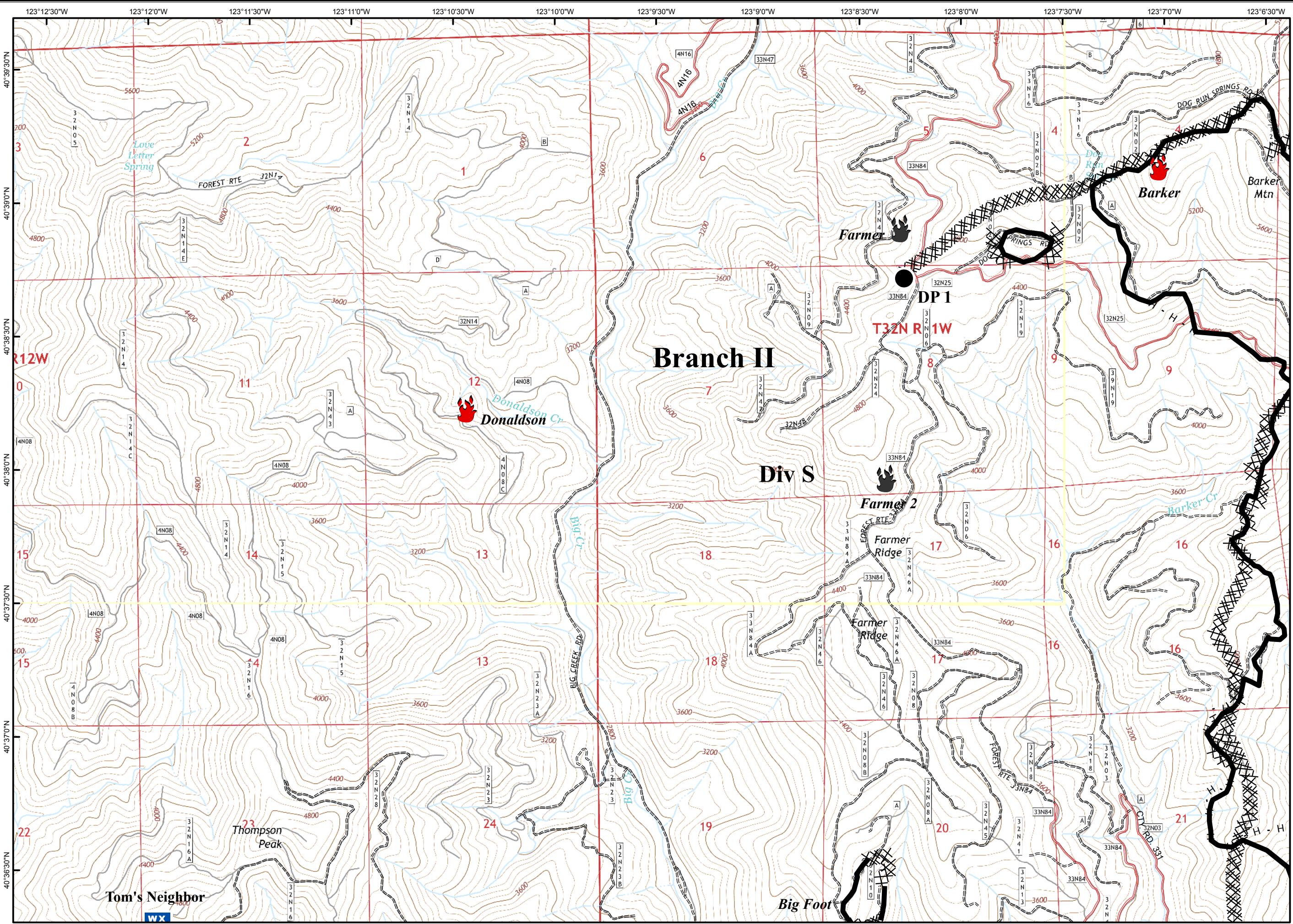
08/17/15 Day Shift




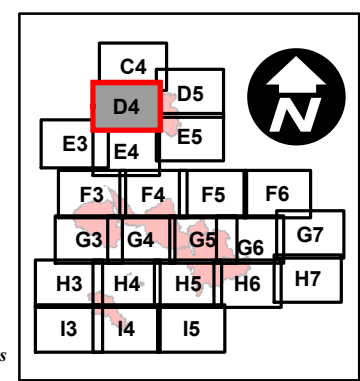
Page C4

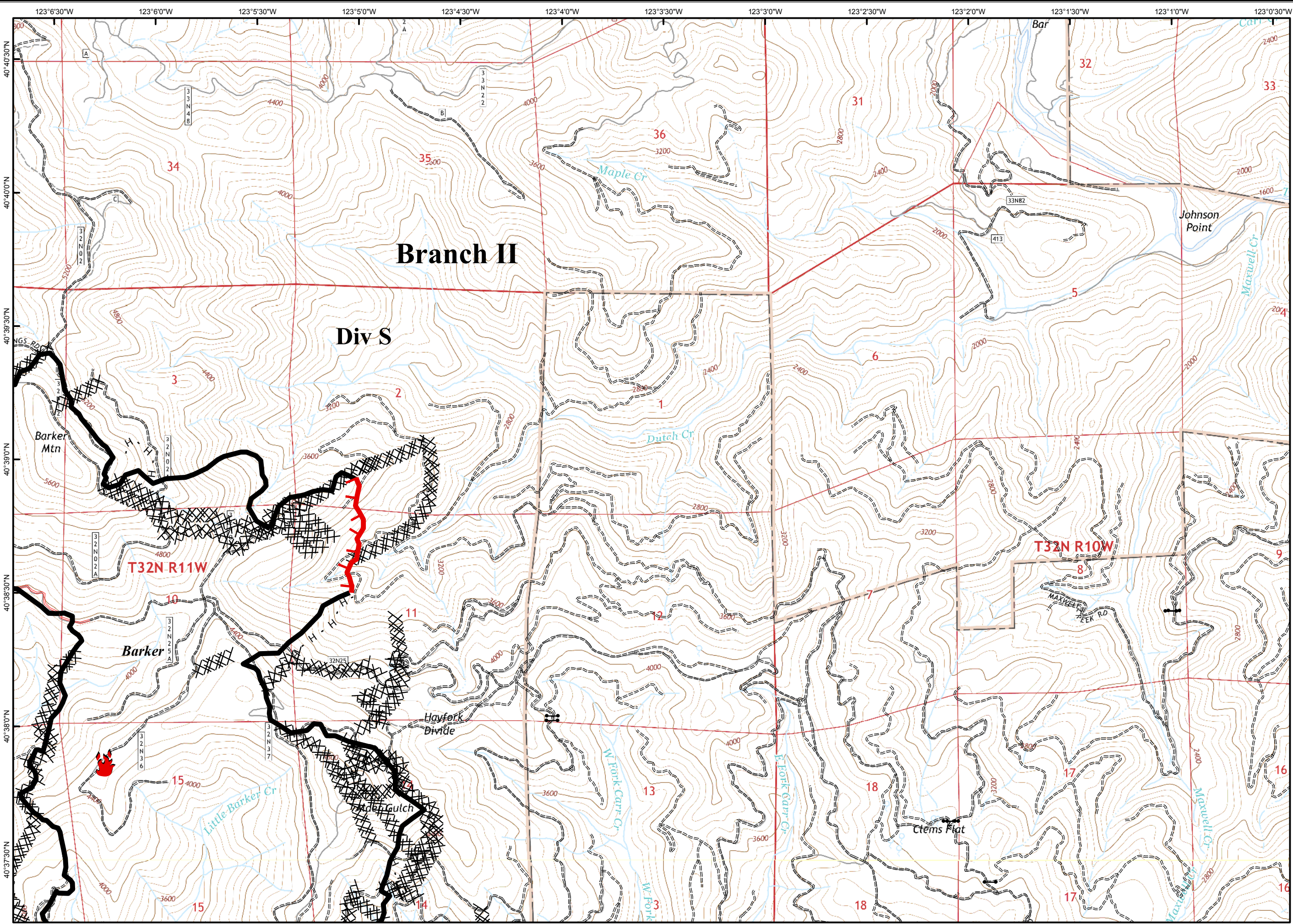
- Branch Break
- Division Break
- Uncontrolled Fire Edge
- Contained Fire Edge
- H - H Handline
- R - R Road as Completed Line
- Dozer Line
- Proposed Dozer Line
- Planned Line
- Planned Secondary Line
- Incident Command Post
- Drop Point
- Staging Area
- Repeater
- Helibase
- Helispot
- Dip Site
- Water Source
- Restricted Water Source
- Mobile Weather Unit
- Road Closure
- Fire Location
- Fire Location - Out
- SPI Gate
- Wilderness
- PG&E Gas Pipeline



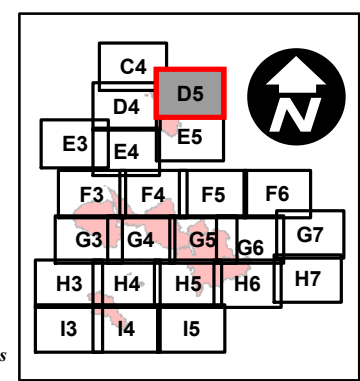


- Branch Break
- Division Break
- Uncontrolled Fire Edge
- Contained Fire Edge
- H - H Handline
- R - R Road as Completed Line
- Dozer Line
- Proposed Dozer Line
- Planned Line
- Planned Secondary Line
- Incident Command Post
- Drop Point
- Staging Area
- Repeater
- Helibase
- Helispot
- Dip Site
- Water Source
- Restricted Water Source
- Mobile Weather Unit
- Road Closure
- Fire Location
- Fire Location - Out
- SPI Gate
- Wilderness
- PG&E Gas Pipeline



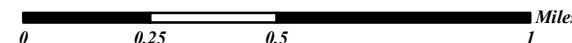
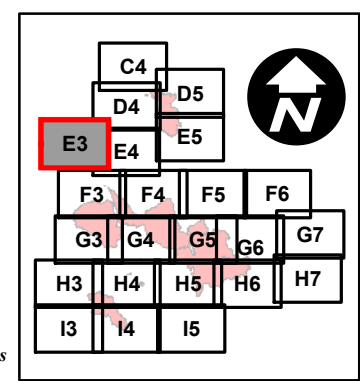
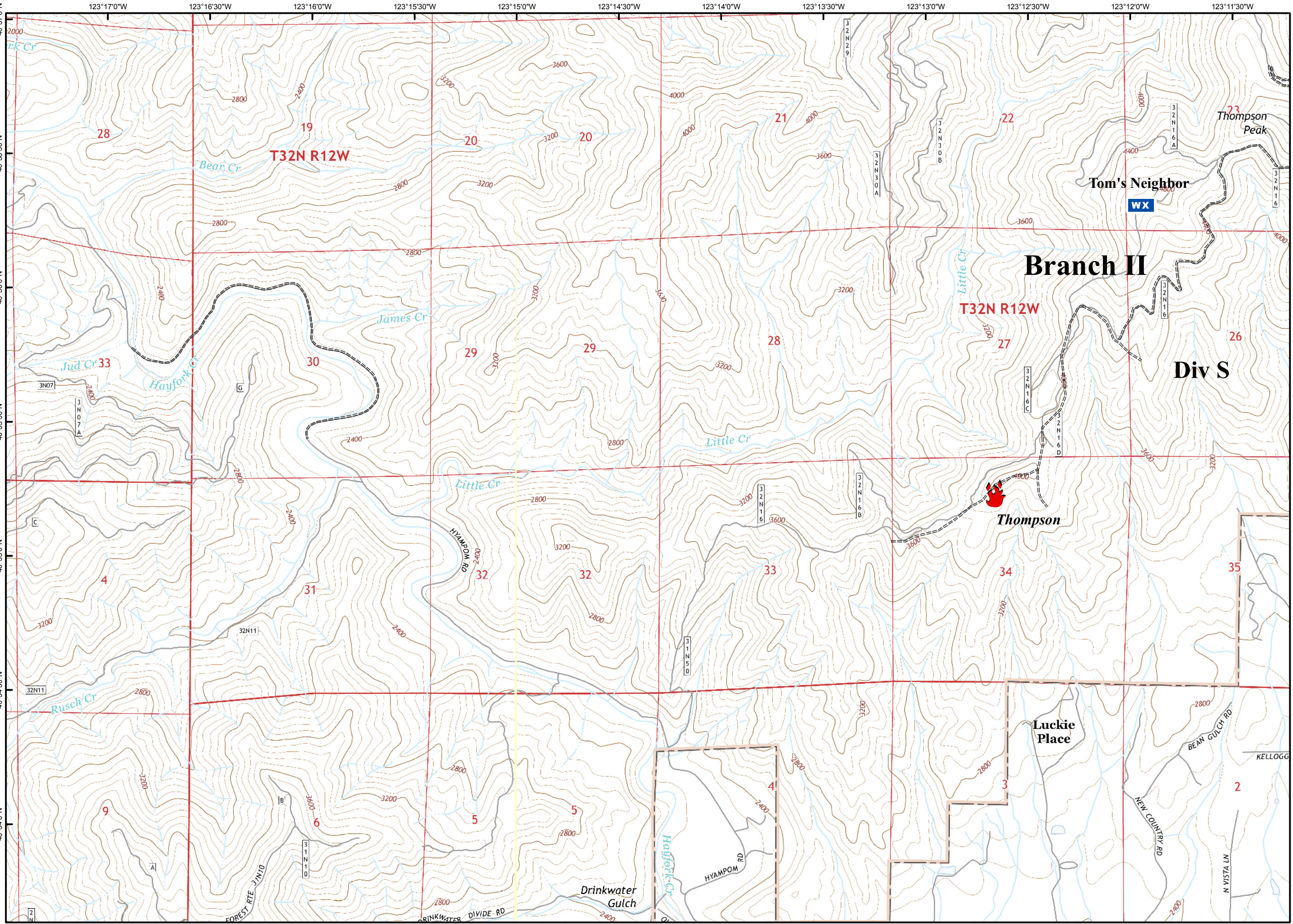


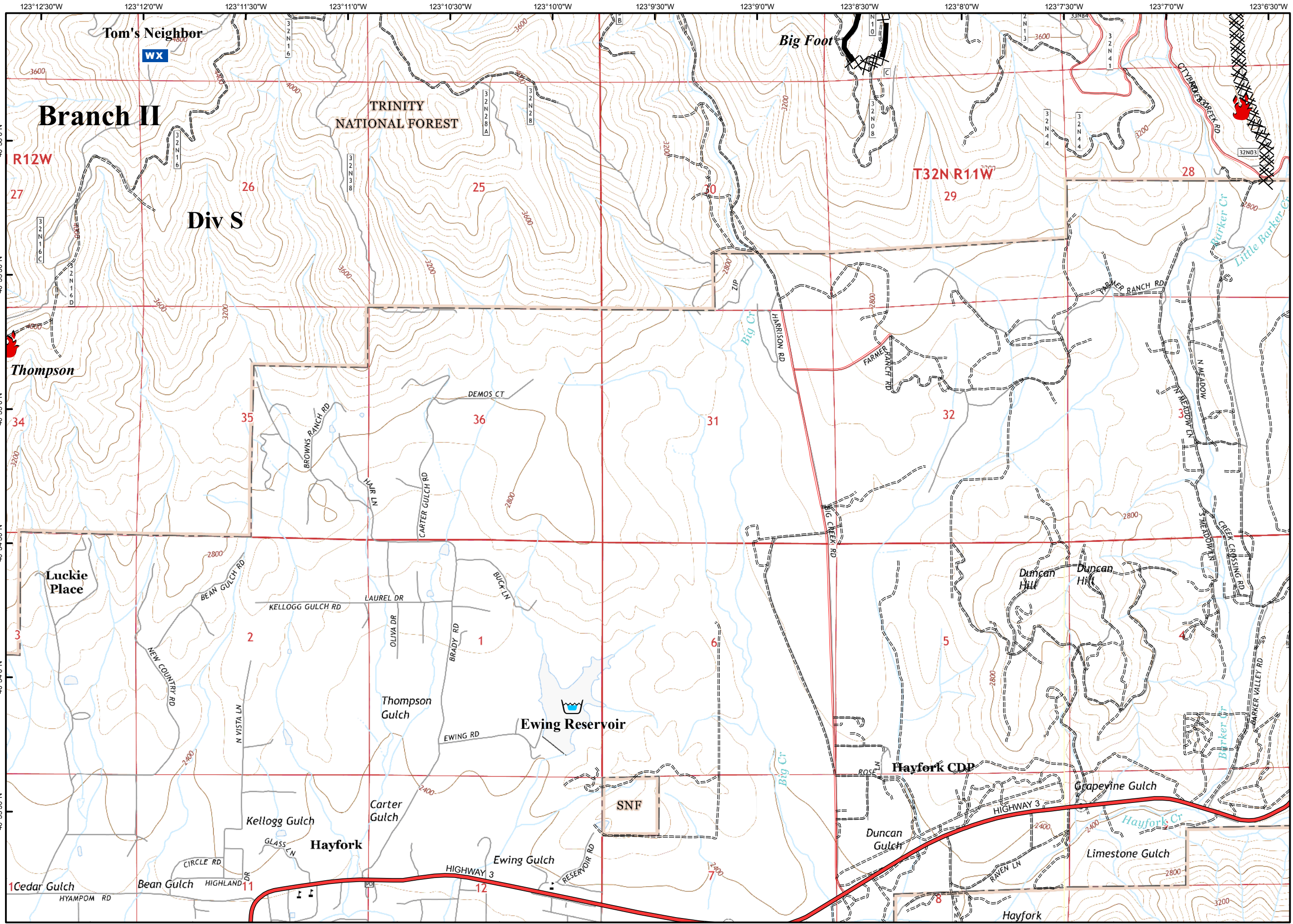
- Branch Break
- Division Break
- Uncontrolled Fire Edge
- Contained Fire Edge
- H - H Handline
- R - R Road as Completed Line
- Dozer Line
- Proposed Dozer Line
- Planned Line
- Planned Secondary Line
- Incident Command Post
- Drop Point
- Staging Area
- Repeater
- Helibase
- Helispot
- Dip Site
- Water Source
- Restricted Water Source
- Mobile Weather Unit
- Road Closure
- Fire Location
- Fire Location - Out
- SPI Gate
- Wilderness
- PG&E Gas Pipeline



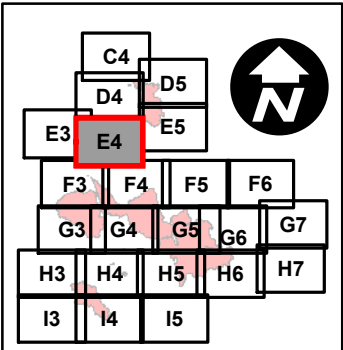


- Branch Break
- Division Break
- Uncontrolled Fire Edge
- Contained Fire Edge
- H - H Handline
- R - R Road as Completed Line
- Dozer Line
- Proposed Dozer Line
- Planned Line
- Planned Secondary Line
- Incident Command Post
- Drop Point
- Staging Area
- Repeater
- Helibase
- Helispot
- Dip Site
- Water Source
- Restricted Water Source
- Mobile Weather Unit
- Road Closure
- Fire Location
- Fire Location - Out
- SPI Gate
- Wilderness
- PG&E Gas Pipeline



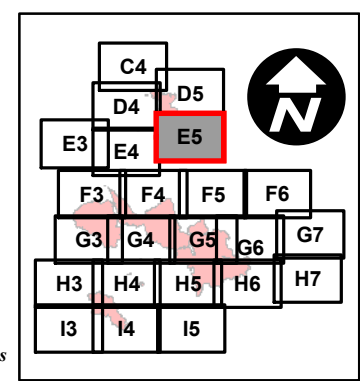
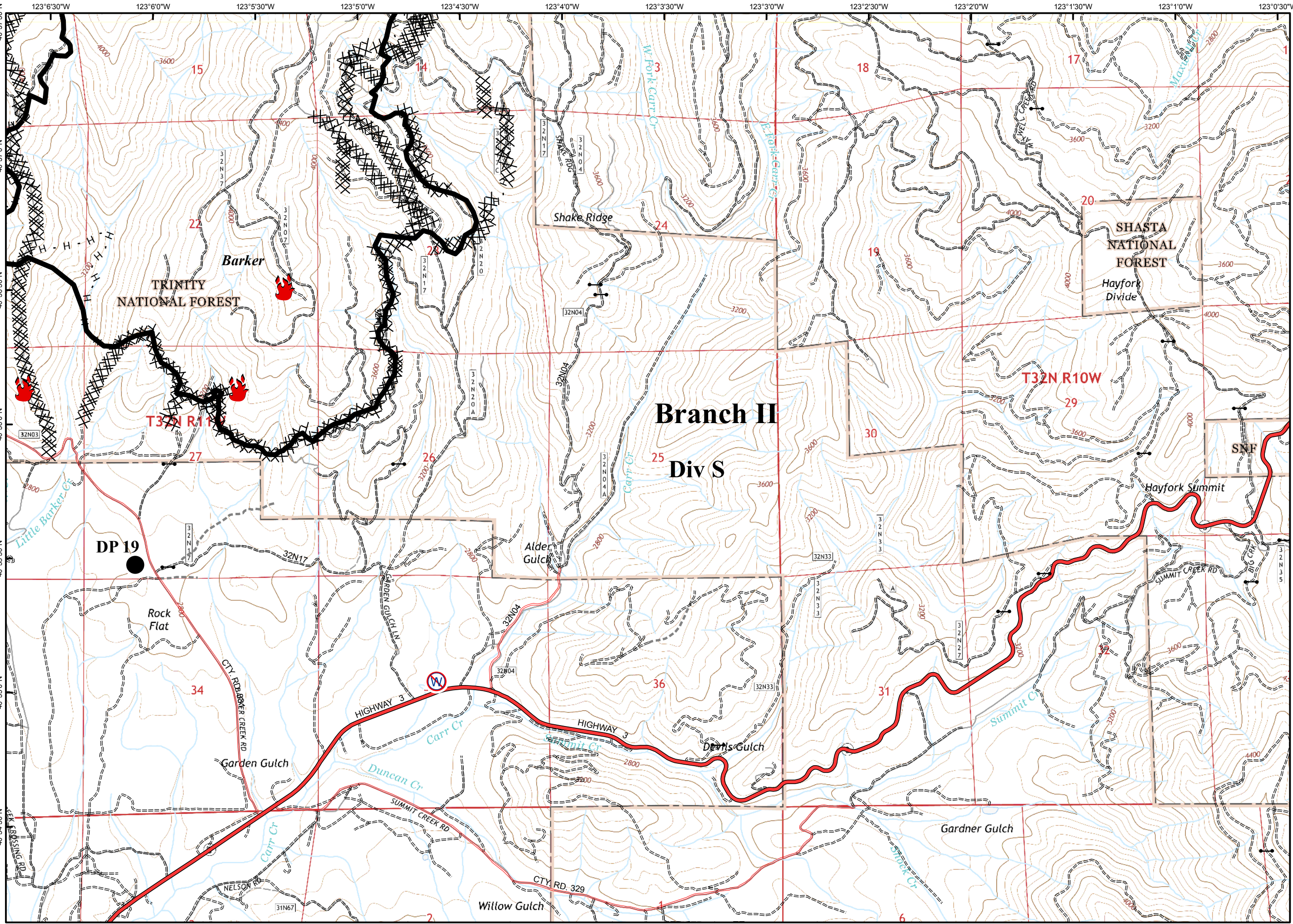


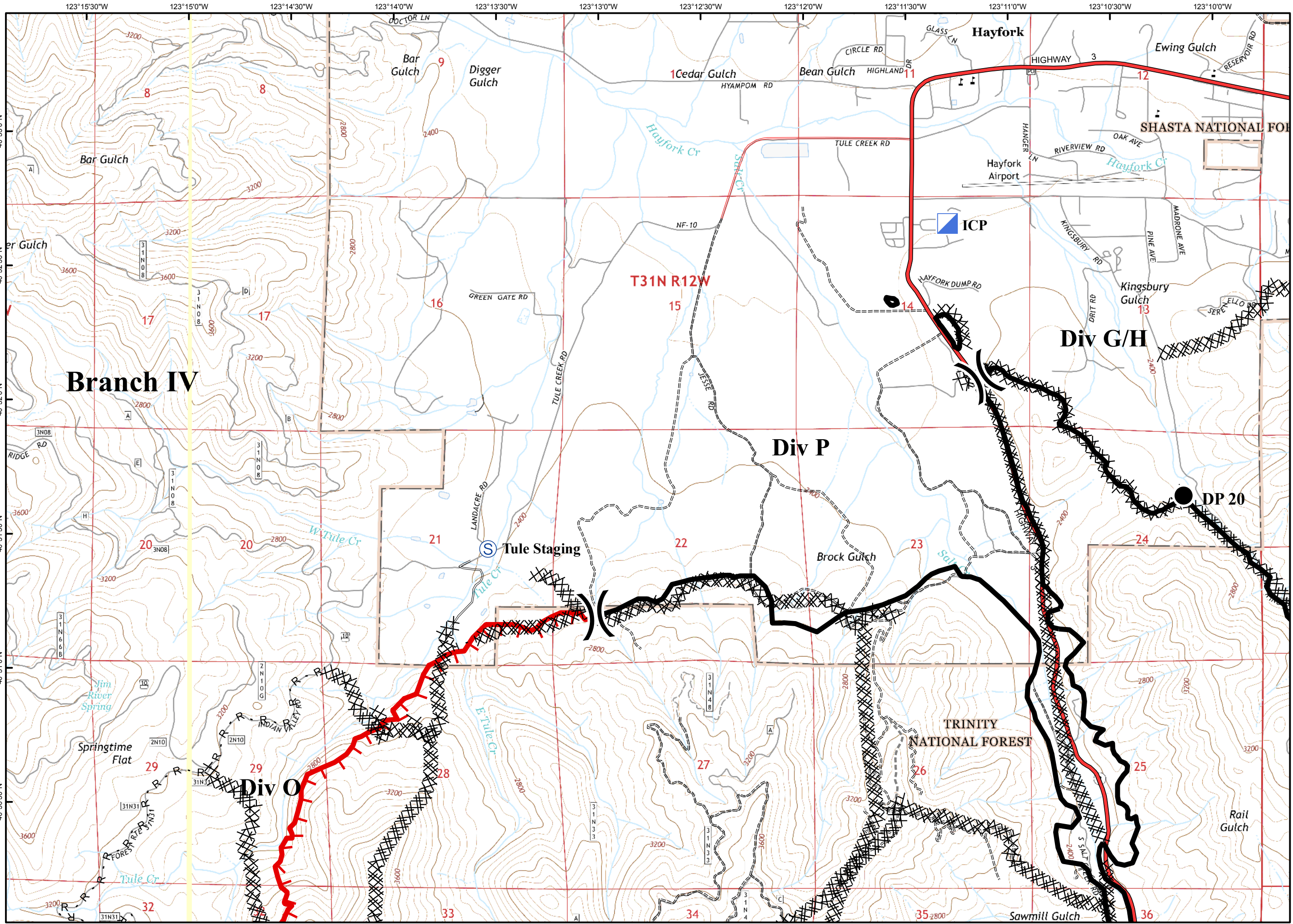
- Branch Break
- Division Break
- Uncontrolled Fire Edge
- Contained Fire Edge
- H - H Handline
- R - R Road as Completed Line
- Dozer Line
- Proposed Dozer Line
- Planned Line
- Planned Secondary Line
- Incident Command Post
- Drop Point
- Staging Area
- Repeater
- Helibase
- Helispot
- Dip Site
- Water Source
- Restricted Water Source
- Mobile Weather Unit
- Road Closure
- Fire Location
- Fire Location - Out
- SPI Gate
- Wilderness
- PG&E Gas Pipeline





- Branch Break
- Division Break
- Uncontrolled Fire Edge
- Contained Fire Edge
- H - H Handline
- R - R Road as Completed Line
- Dozer Line
- Proposed Dozer Line
- Planned Line
- Planned Secondary Line
- Incident Command Post
- Drop Point
- Staging Area
- Repeater
- Helibase
- Helispot
- Dip Site
- Water Source
- Restricted Water Source
- Mobile Weather Unit
- Road Closure
- Fire Location
- Fire Location - Out
- SPI Gate
- Wilderness
- PG&E Gas Pipeline



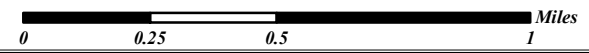
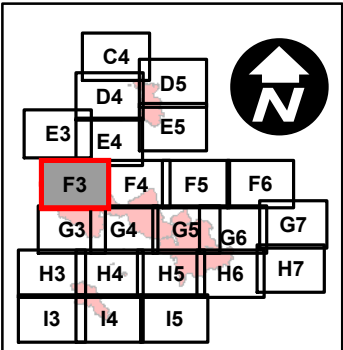


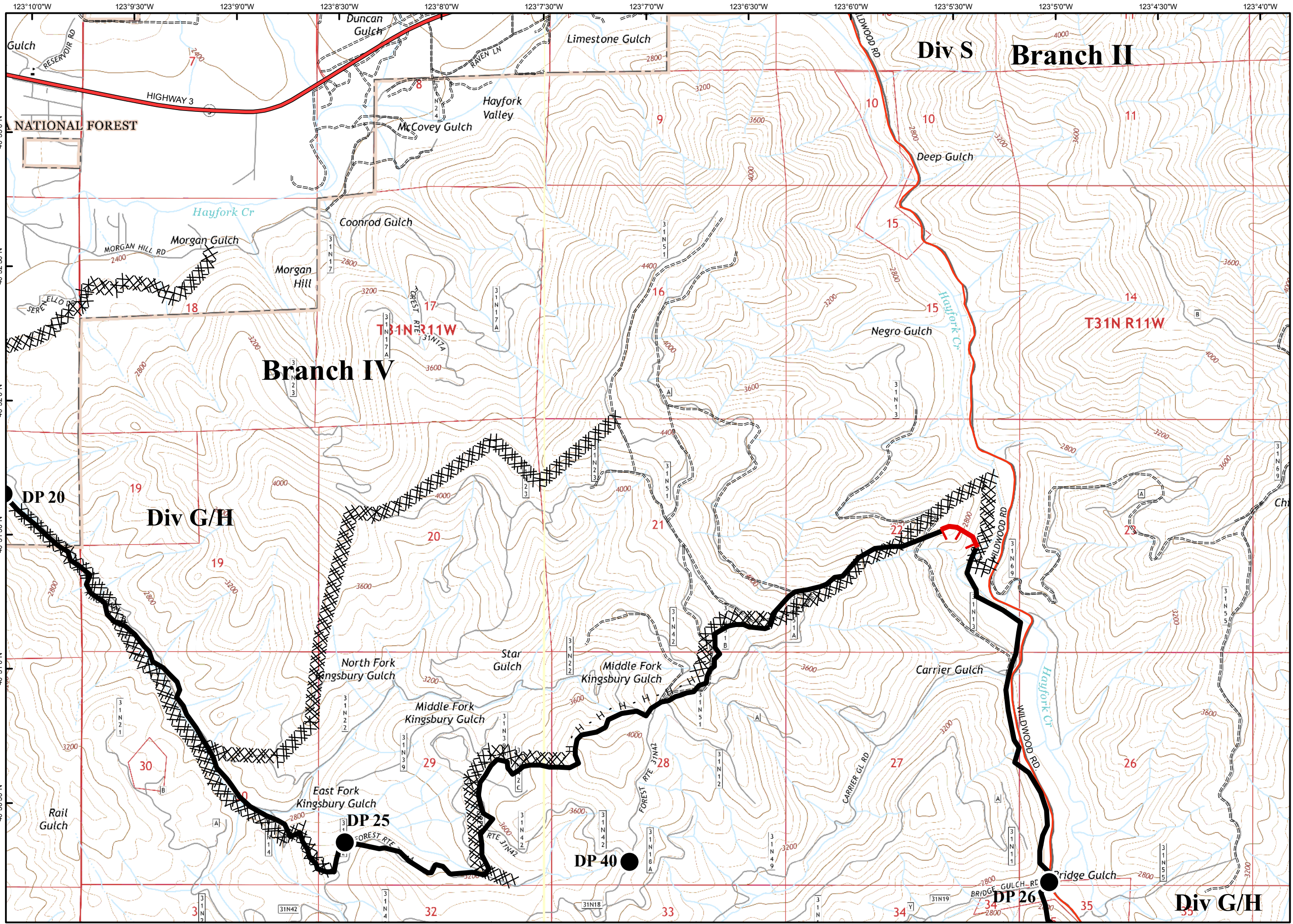
Fork Complex
CA-SHF-002067
IAP Map
08/17/15 Day Shift



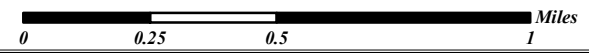
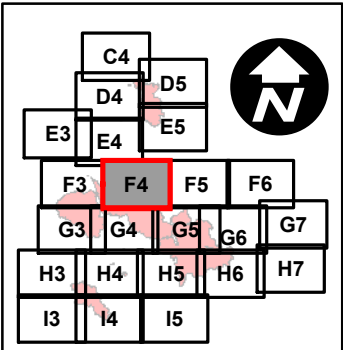
Page F3

- Branch Break
- Division Break
- Uncontrolled Fire Edge
- Contained Fire Edge
- H - H Handline
- R - R Road as Completed Line
- Dozer Line
- Proposed Dozer Line
- Planned Line
- Planned Secondary Line
- Incident Command Post
- Drop Point
- Staging Area
- Repeater
- Helibase
- Helispot
- Dip Site
- Water Source
- Restricted Water Source
- Mobile Weather Unit
- Road Closure
- Fire Location
- Fire Location - Out
- SPI Gate
- Wilderness
- PG&E Gas Pipeline



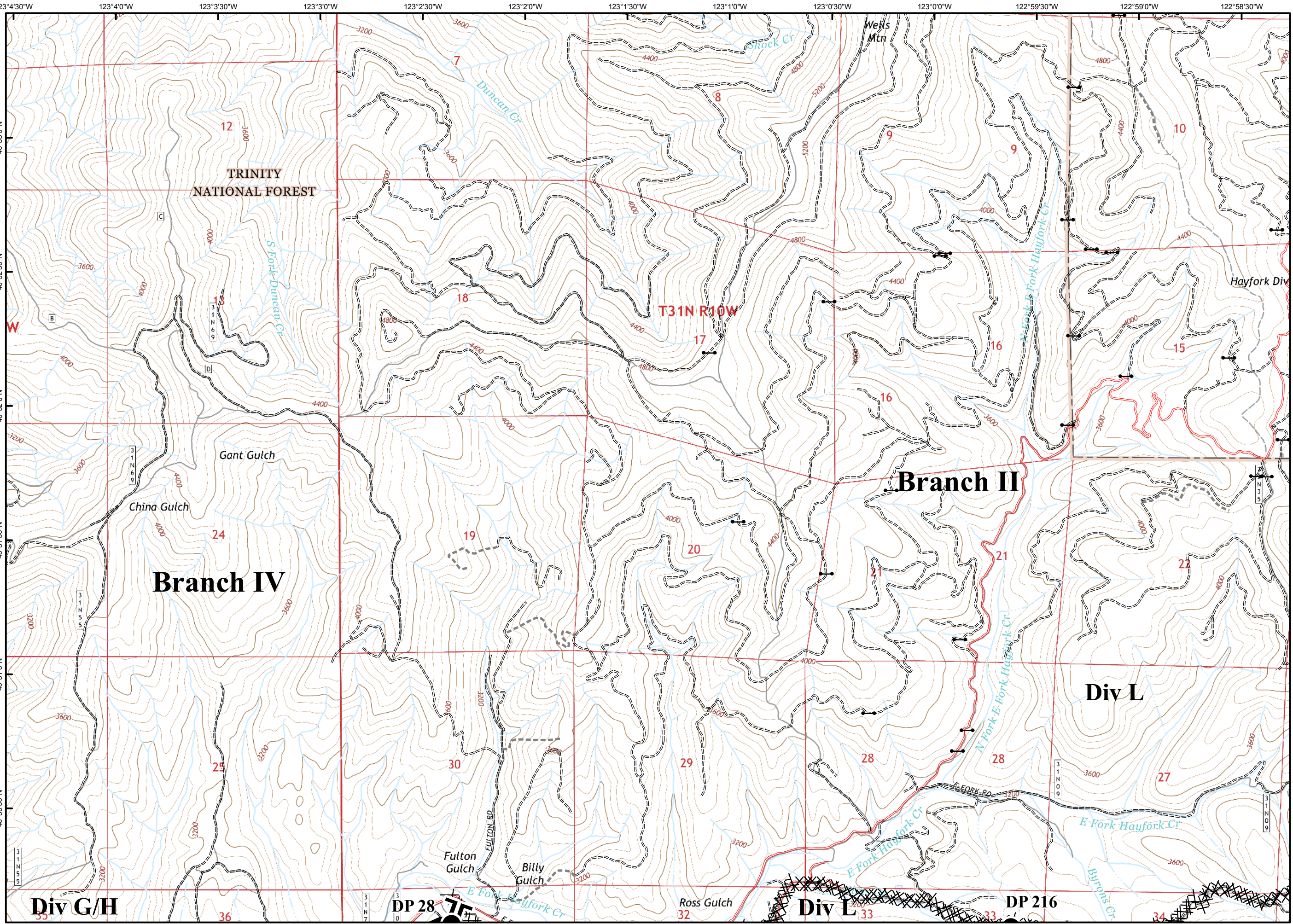
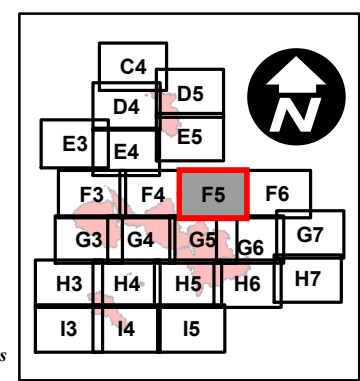


- Branch Break
- Division Break
- Uncontrolled Fire Edge
- Contained Fire Edge
- H - H Handline
- R - R Road as Completed Line
- Dozer Line
- Proposed Dozer Line
- Planned Line
- Planned Secondary Line
- Incident Command Post
- Drop Point
- Staging Area
- Repeater
- Helibase
- Helispot
- Dip Site
- Water Source
- Restricted Water Source
- Mobile Weather Unit
- Road Closure
- Fire Location
- Fire Location - Out
- SPI Gate
- Wilderness
- PG&E Gas Pipeline





- Branch Break
- Division Break
- Uncontrolled Fire Edge
- Contained Fire Edge
- H - H Handline
- R - R Road as Completed Line
- Dozer Line
- Proposed Dozer Line
- Planned Line
- Planned Secondary Line
- Incident Command Post
- Drop Point
- Staging Area
- Repeater
- Helibase
- Helispot
- Dip Site
- Water Source
- Restricted Water Source
- Mobile Weather Unit
- Road Closure
- Fire Location
- Fire Location - Out
- SPI Gate
- Wilderness
- PG&E Gas Pipeline

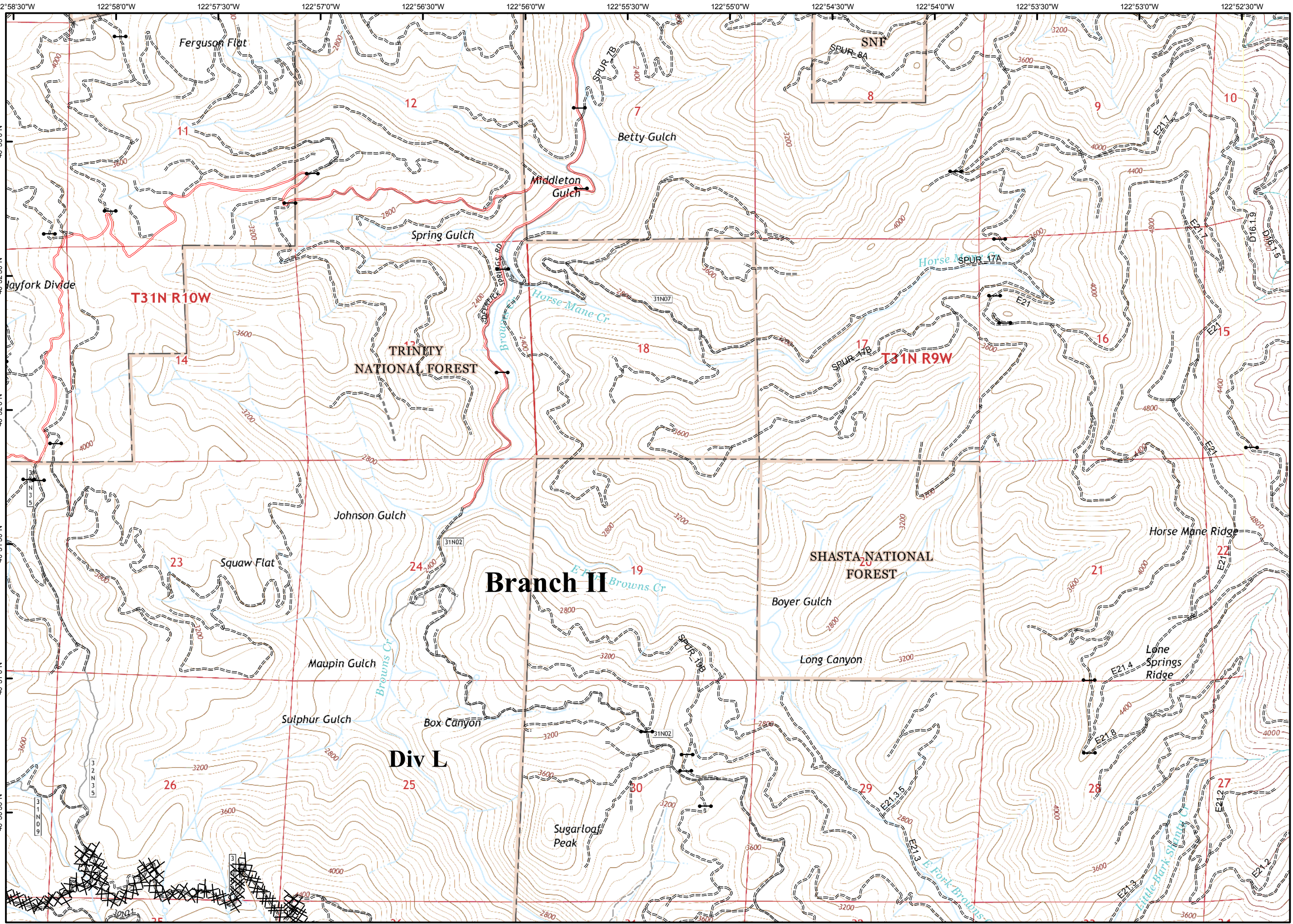
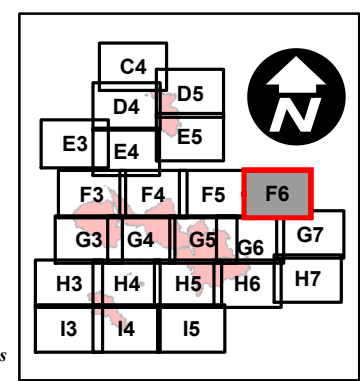


Fork Complex
CA-SHF-002067
IAP Map
08/17/15 Day Shift



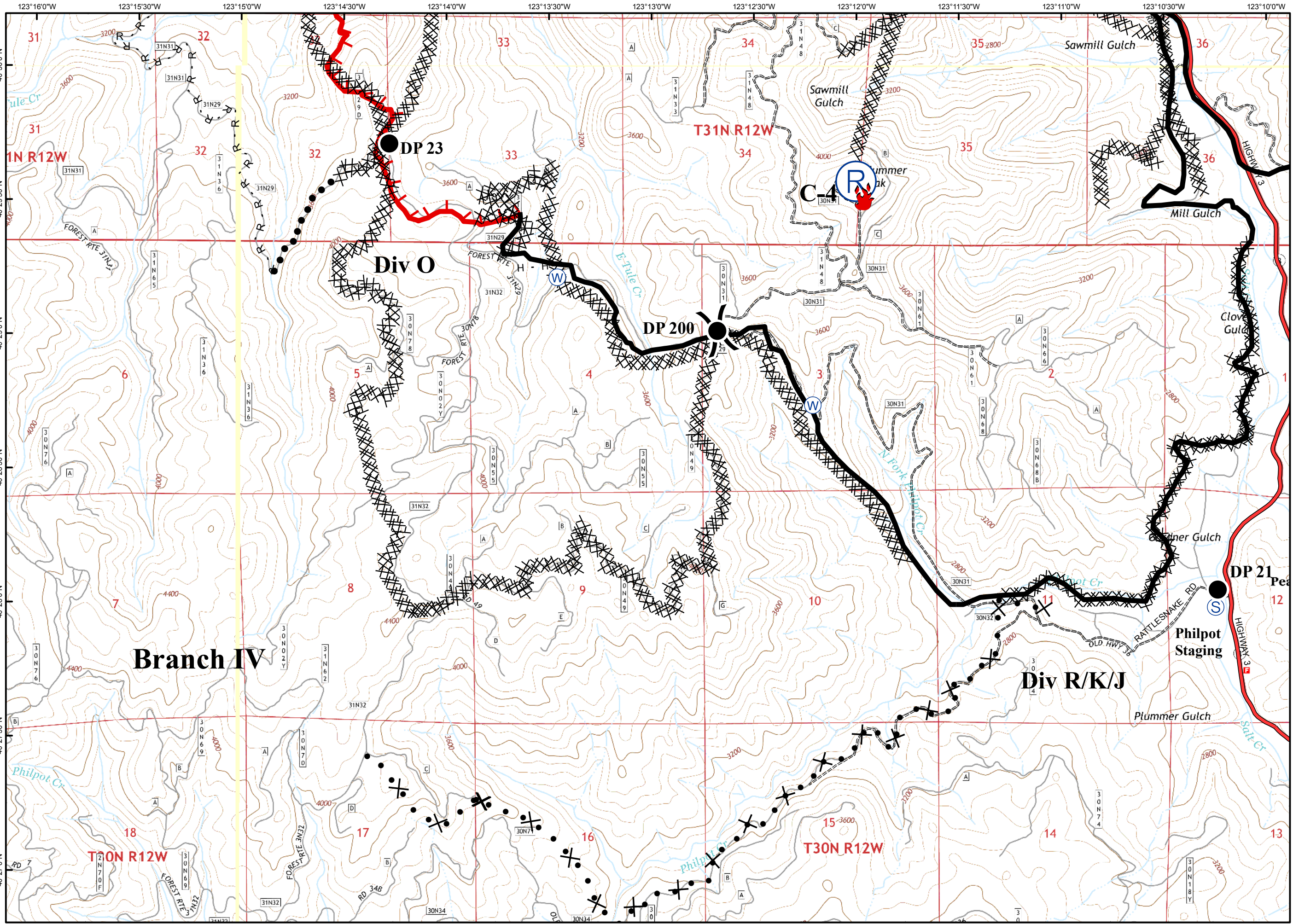
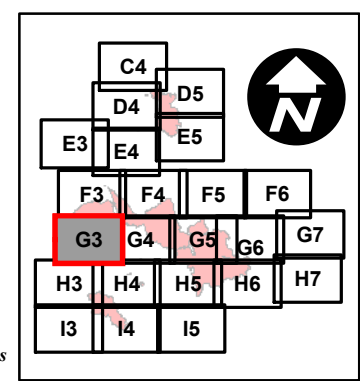
Page F6

- Branch Break
- Division Break
- Uncontrolled Fire Edge
- Contained Fire Edge
- H - H Handline
- R - R Road as Completed Line
- Dozer Line
- Proposed Dozer Line
- Planned Line
- Planned Secondary Line
- Incident Command Post
- Drop Point
- Staging Area
- Repeater
- Helibase
- Helispot
- Dip Site
- Water Source
- Restricted Water Source
- Mobile Weather Unit
- Road Closure
- Fire Location
- Fire Location - Out
- SPI Gate
- Wilderness
- PG&E Gas Pipeline



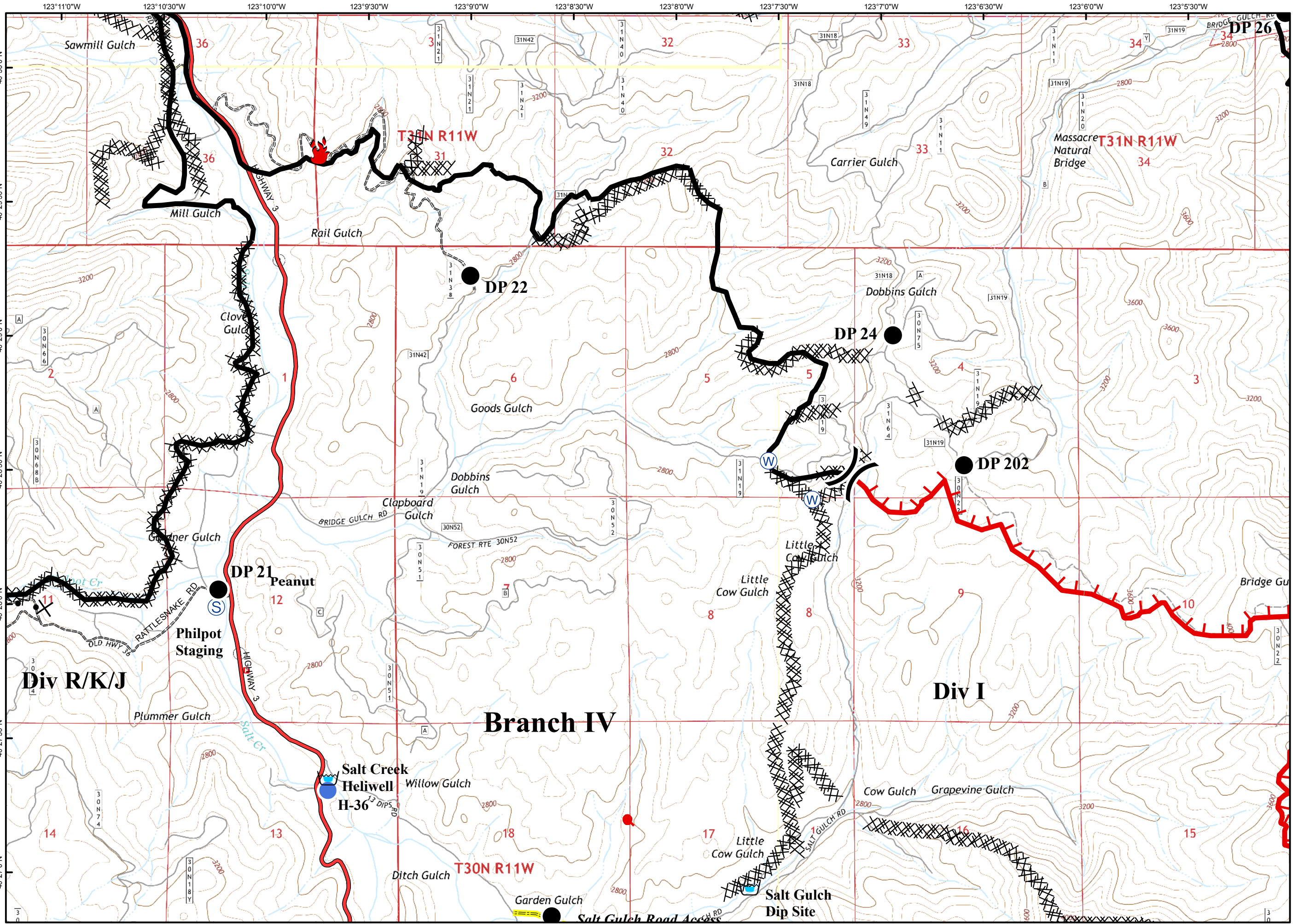
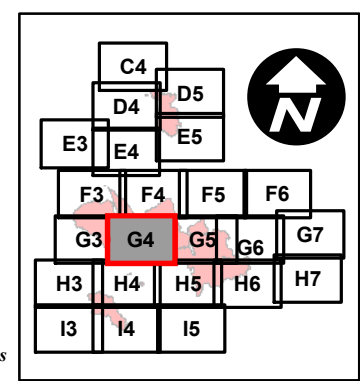


- Branch Break
- Division Break
- Uncontrolled Fire Edge
- Contained Fire Edge
- H - H Handline
- R - R Road as Completed Line
- Dozer Line
- Proposed Dozer Line
- Planned Line
- Planned Secondary Line
- Incident Command Post
- Drop Point
- Staging Area
- Repeater
- Helibase
- Helispot
- Dip Site
- Water Source
- Restricted Water Source
- Mobile Weather Unit
- Road Closure
- Fire Location
- Fire Location - Out
- SPI Gate
- Wilderness
- PG&E Gas Pipeline



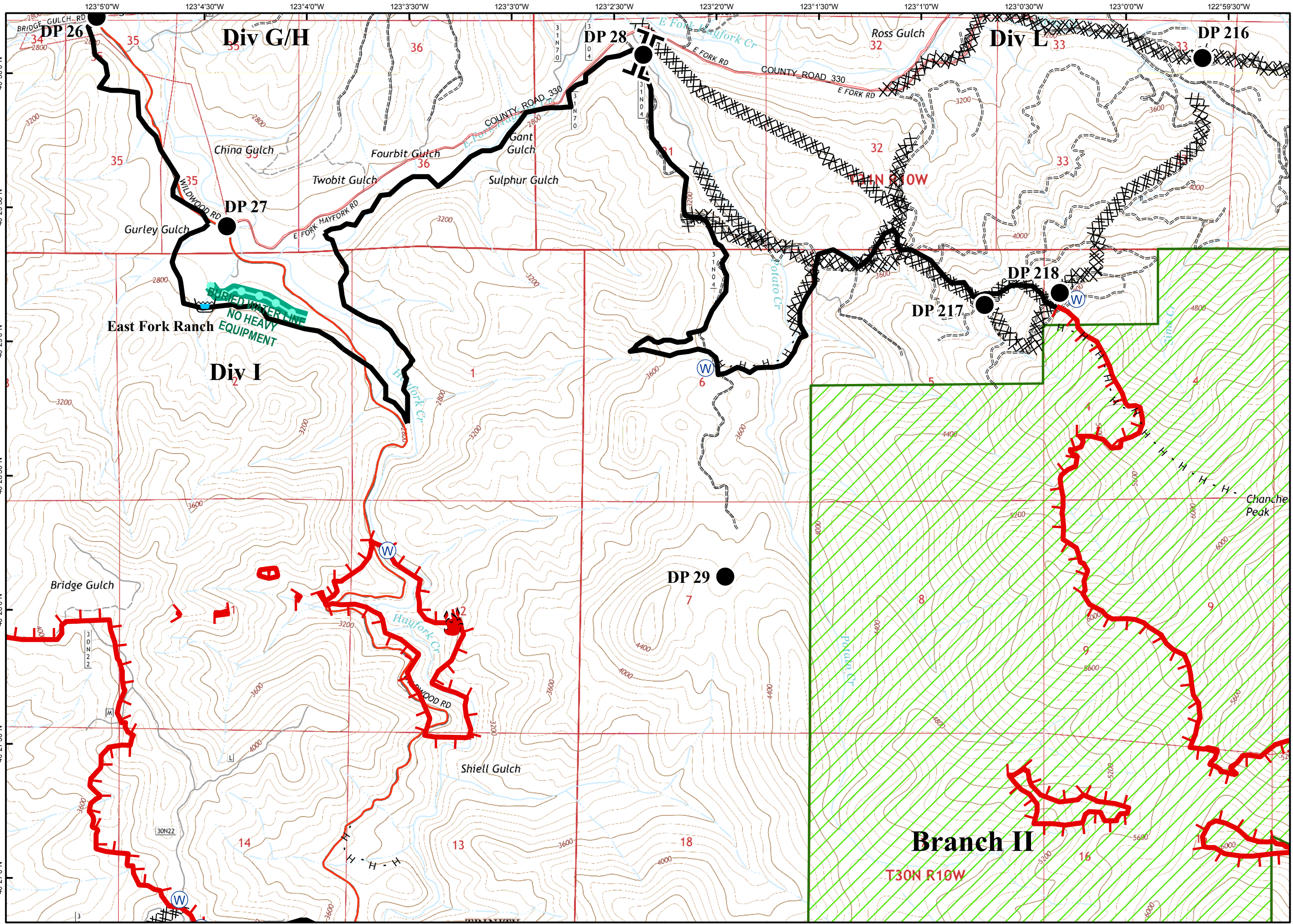
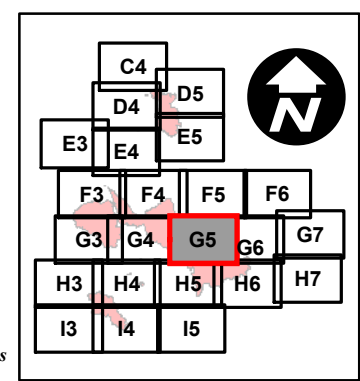


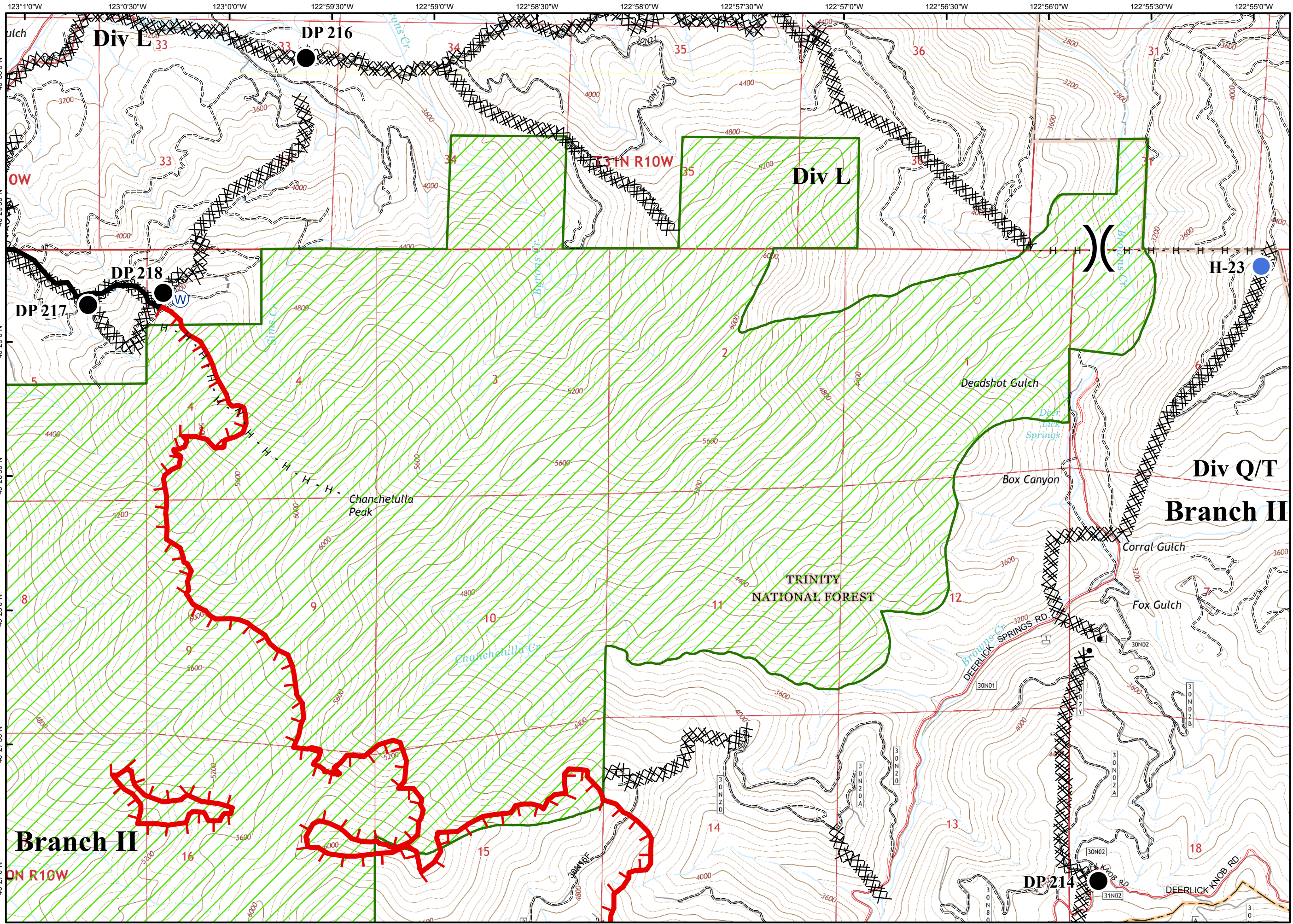
- Branch Break
- Division Break
- Uncontrolled Fire Edge
- Contained Fire Edge
- H - H Handline
- R - R Road as Completed Line
- Dozer Line
- Proposed Dozer Line
- Planned Line
- Planned Secondary Line
- Incident Command Post
- Drop Point
- Staging Area
- Repeater
- Helibase
- Helispot
- Dip Site
- Water Source
- Restricted Water Source
- Mobile Weather Unit
- Road Closure
- Fire Location
- Fire Location - Out
- SPI Gate
- Wilderness
- PG&E Gas Pipeline



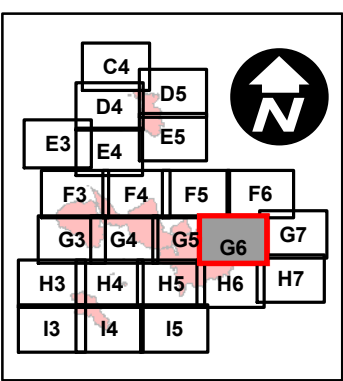


- Branch Break
- Division Break
- Uncontrolled Fire Edge
- Contained Fire Edge
- H - H Handline
- R - R Road as Completed Line
- Dozer Line
- Proposed Dozer Line
- Planned Line
- Planned Secondary Line
- Incident Command Post
- Drop Point
- Staging Area
- Repeater
- Helibase
- Helispot
- Dip Site
- Water Source
- Restricted Water Source
- Mobile Weather Unit
- Road Closure
- Fire Location
- Fire Location - Out
- SPI Gate
- Wilderness
- PG&E Gas Pipeline



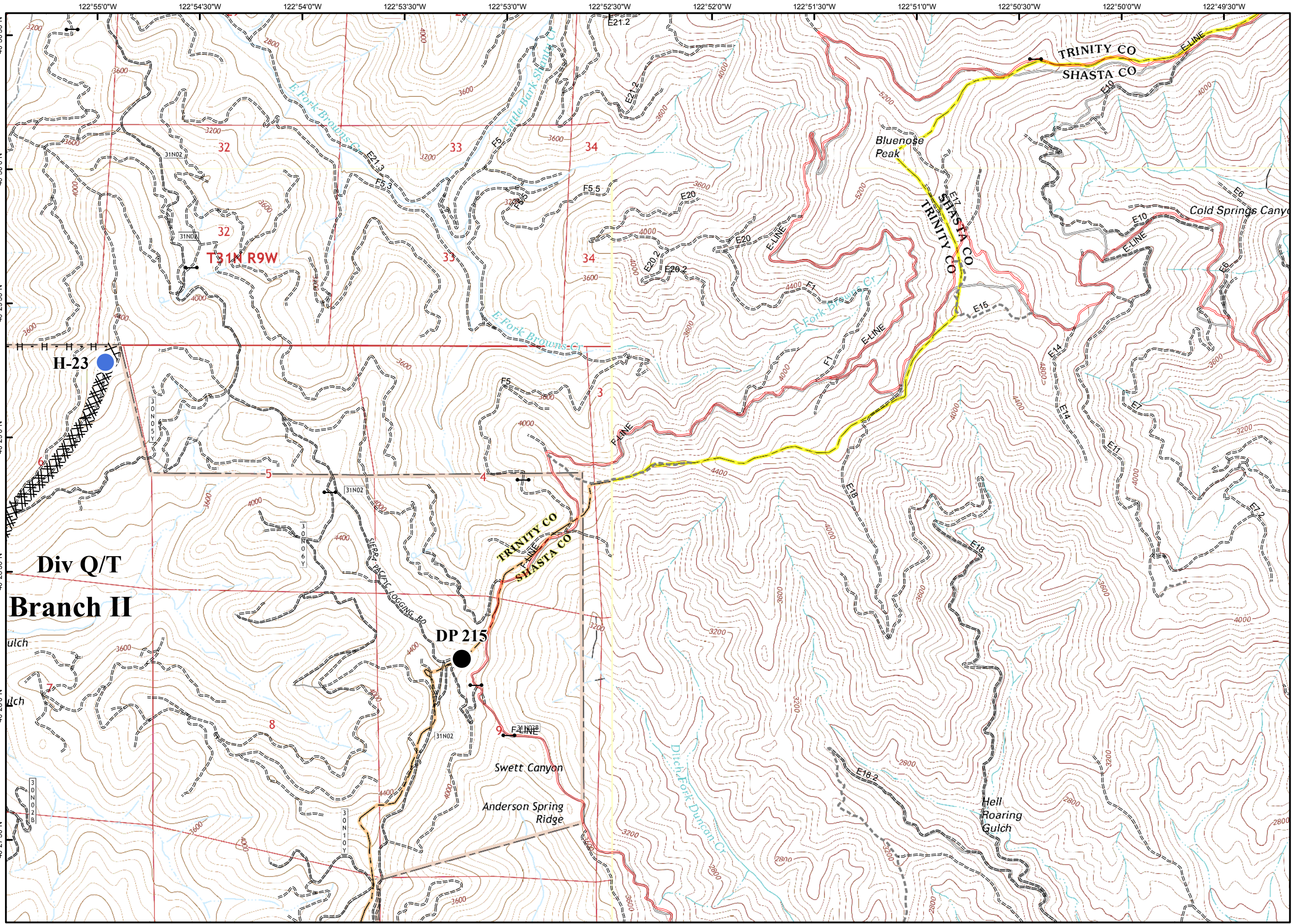
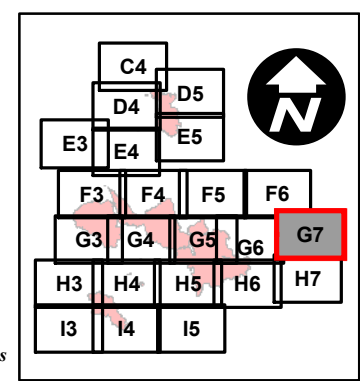


- Branch Break
- Division Break
- Uncontrolled Fire Edge
- Contained Fire Edge
- H - H Handline
- R - R Road as Completed Line
- Dozer Line
- Proposed Dozer Line
- Planned Line
- Planned Secondary Line
- Incident Command Post
- Drop Point
- Staging Area
- Repeater
- Helibase
- Helispot
- Dip Site
- Water Source
- Restricted Water Source
- Mobile Weather Unit
- Road Closure
- Fire Location
- Fire Location - Out
- SPI Gate
- Wilderness
- PG&E Gas Pipeline





- Branch Break
- Division Break
- Uncontrolled Fire Edge
- Contained Fire Edge
- H - H Handline
- R - R Road as Completed Line
- Dozer Line
- Proposed Dozer Line
- Planned Line
- Planned Secondary Line
- Incident Command Post
- Drop Point
- Staging Area
- Repeater
- Helibase
- Helispot
- Dip Site
- Water Source
- Restricted Water Source
- Mobile Weather Unit
- Road Closure
- Fire Location
- Fire Location - Out
- SPI Gate
- Wilderness
- PG&E Gas Pipeline


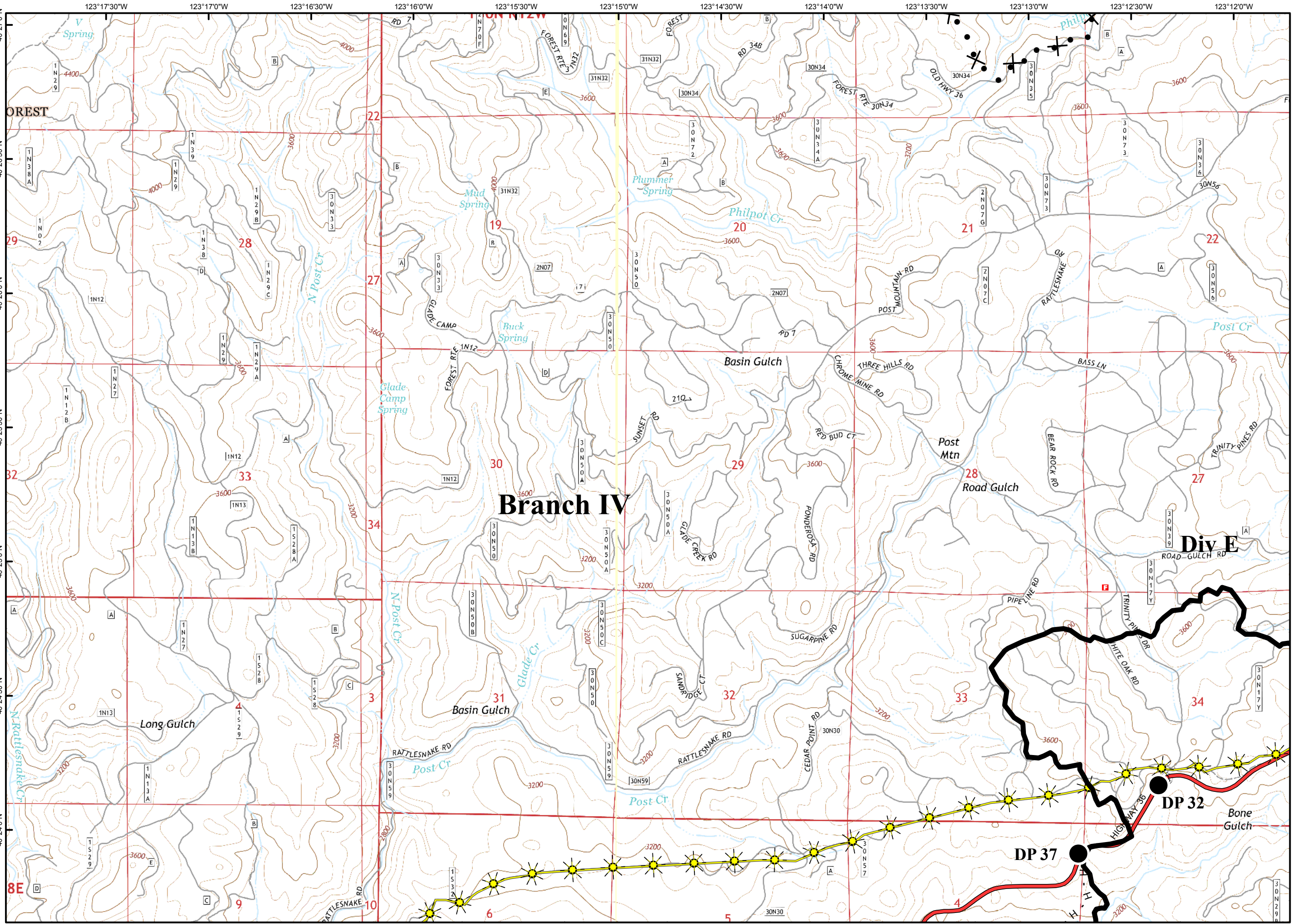
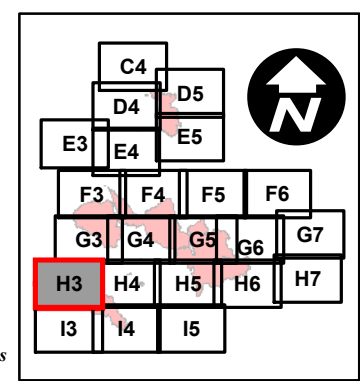


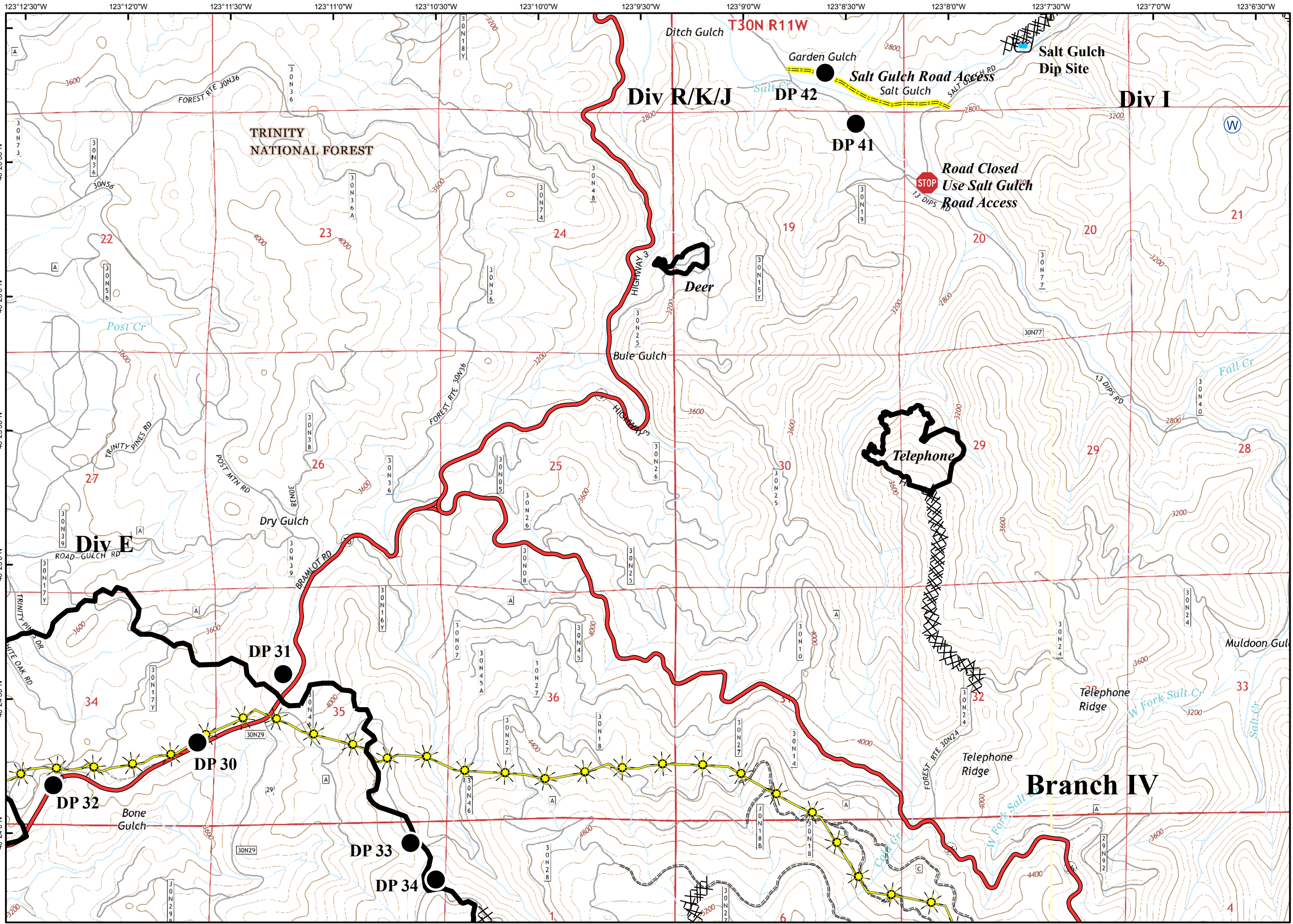
Fork Complex
CA-SHF-002067
IAP Map
08/17/15 Day Shift



Page H3

- Branch Break
- Division Break
- Uncontrolled Fire Edge
- Contained Fire Edge
- H - H Handline
- R - R Road as Completed Line
- Dozer Line
- Proposed Dozer Line
- Planned Line
- Planned Secondary Line
- Incident Command Post
- Drop Point
- Staging Area
- Repeater
- Helibase
- Helispot
- Dip Site
- Water Source
- Restricted Water Source
- Mobile Weather Unit
- Road Closure
- Fire Location
- Fire Location - Out
- SPI Gate
- Wilderness
- PG&E Gas Pipeline



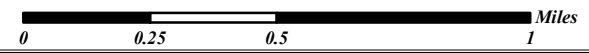
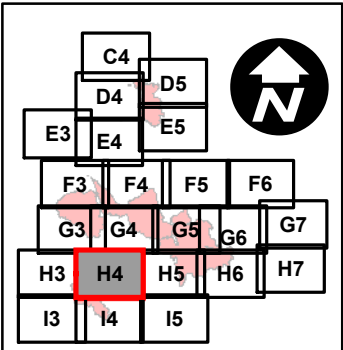


Fork Complex
CA-SHF-002067
IAP Map
08/17/15 Day Shift



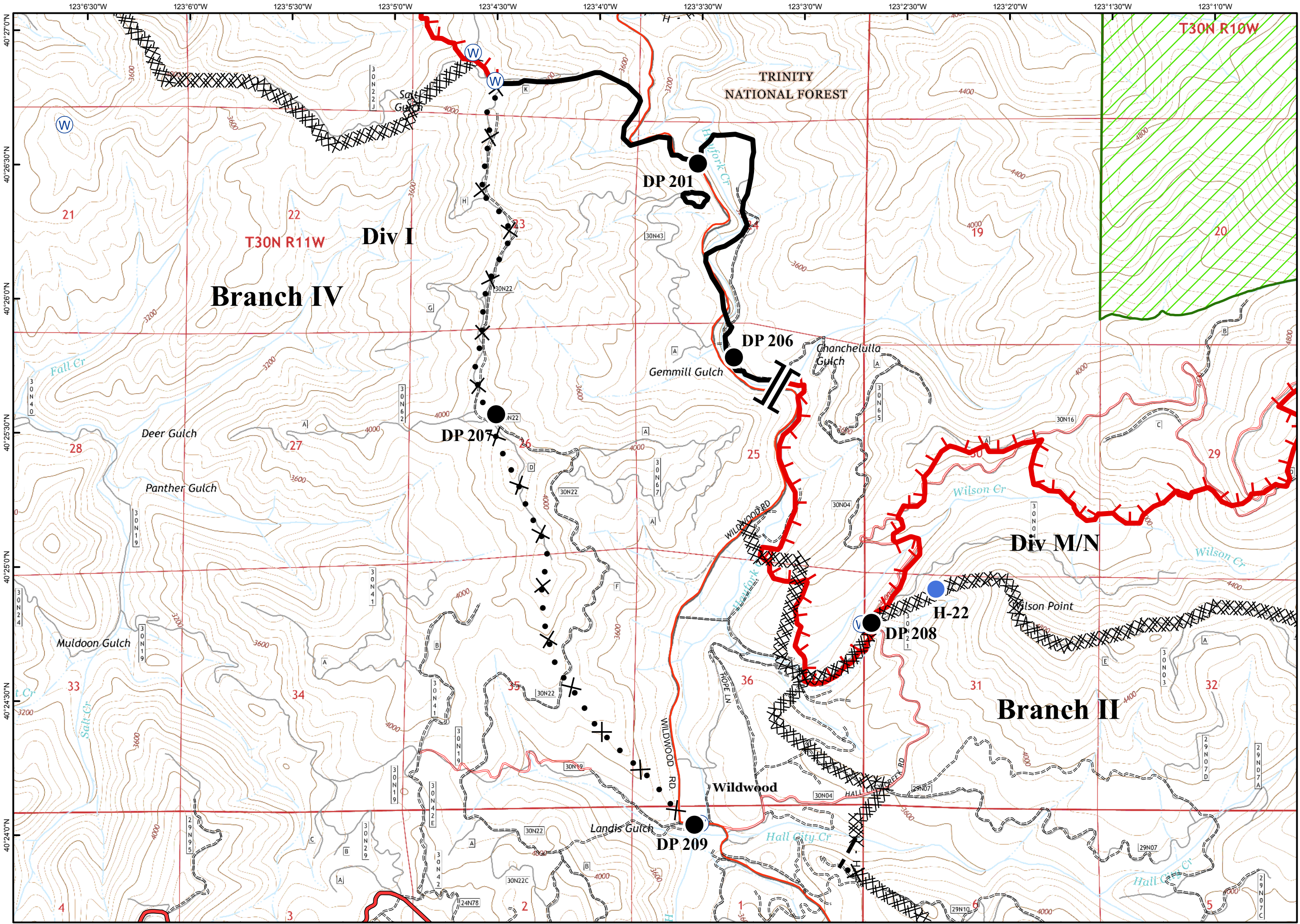
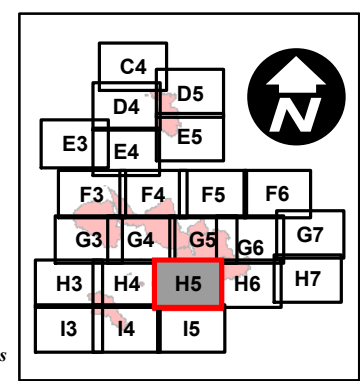
Page H4

- Branch Break
- Division Break
- Uncontrolled Fire Edge
- Contained Fire Edge
- H - H Handline
- R - R Road as Completed Line
- Dozer Line
- Proposed Dozer Line
- Planned Line
- Planned Secondary Line
- Incident Command Post
- Drop Point
- Staging Area
- Repeater
- Helibase
- Helispot
- Dip Site
- Water Source
- Restricted Water Source
- Mobile Weather Unit
- Road Closure
- Fire Location
- Fire Location - Out
- SPI Gate
- Wilderness
- PG&E Gas Pipeline



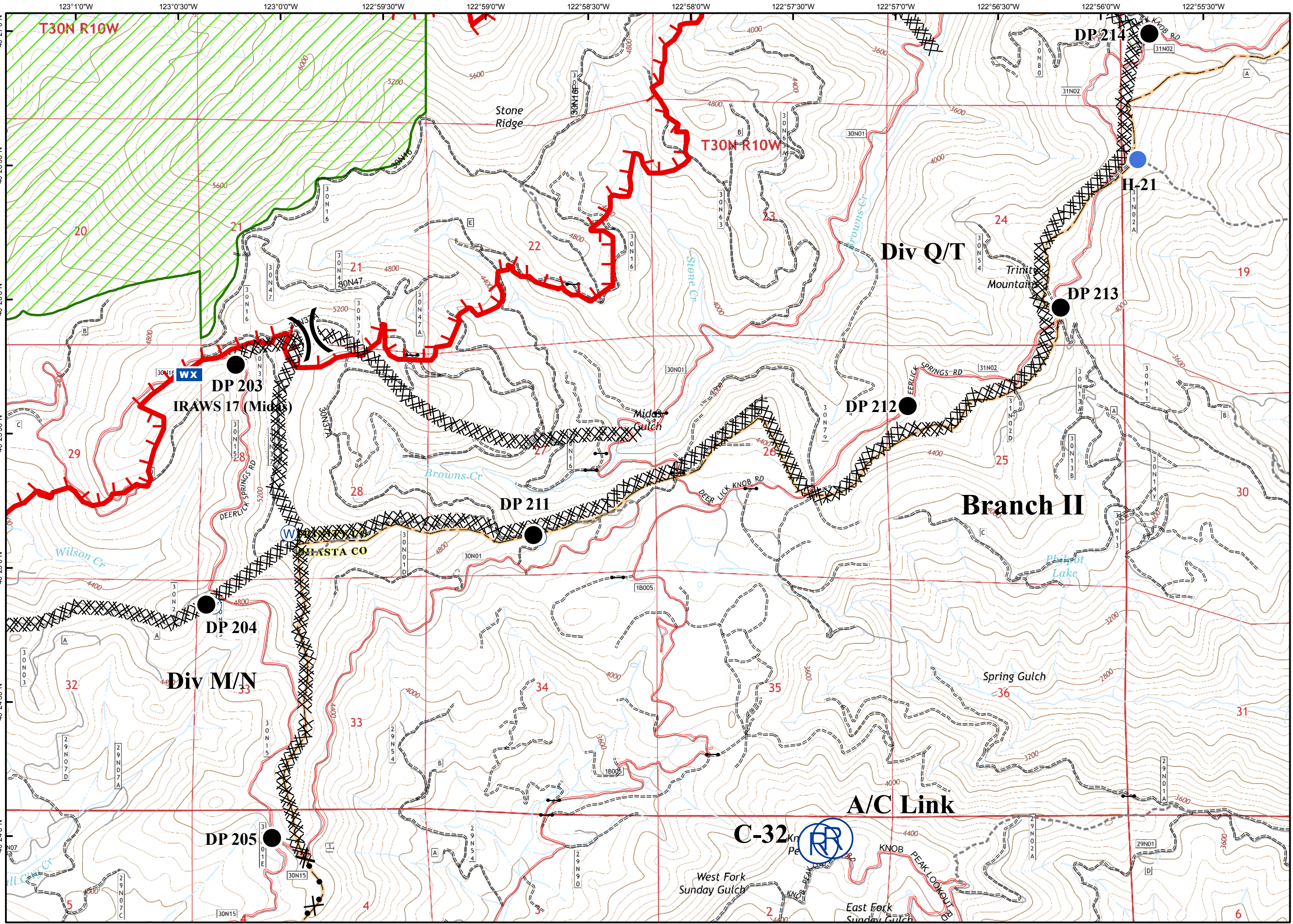
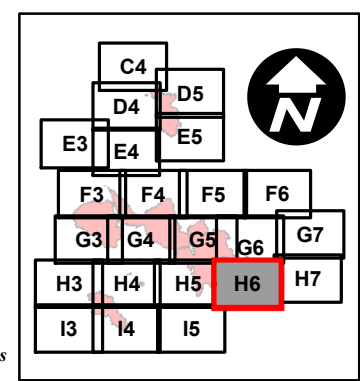


- Branch Break
- Division Break
- Uncontrolled Fire Edge
- Contained Fire Edge
- H - H Handline
- R - R Road as Completed Line
- Dozer Line
- Proposed Dozer Line
- Planned Line
- Planned Secondary Line
- Incident Command Post
- Drop Point
- Staging Area
- Repeater
- Helibase
- Helispot
- Dip Site
- Water Source
- Restricted Water Source
- Mobile Weather Unit
- Road Closure
- Fire Location
- Fire Location - Out
- SPI Gate
- Wilderness
- PG&E Gas Pipeline




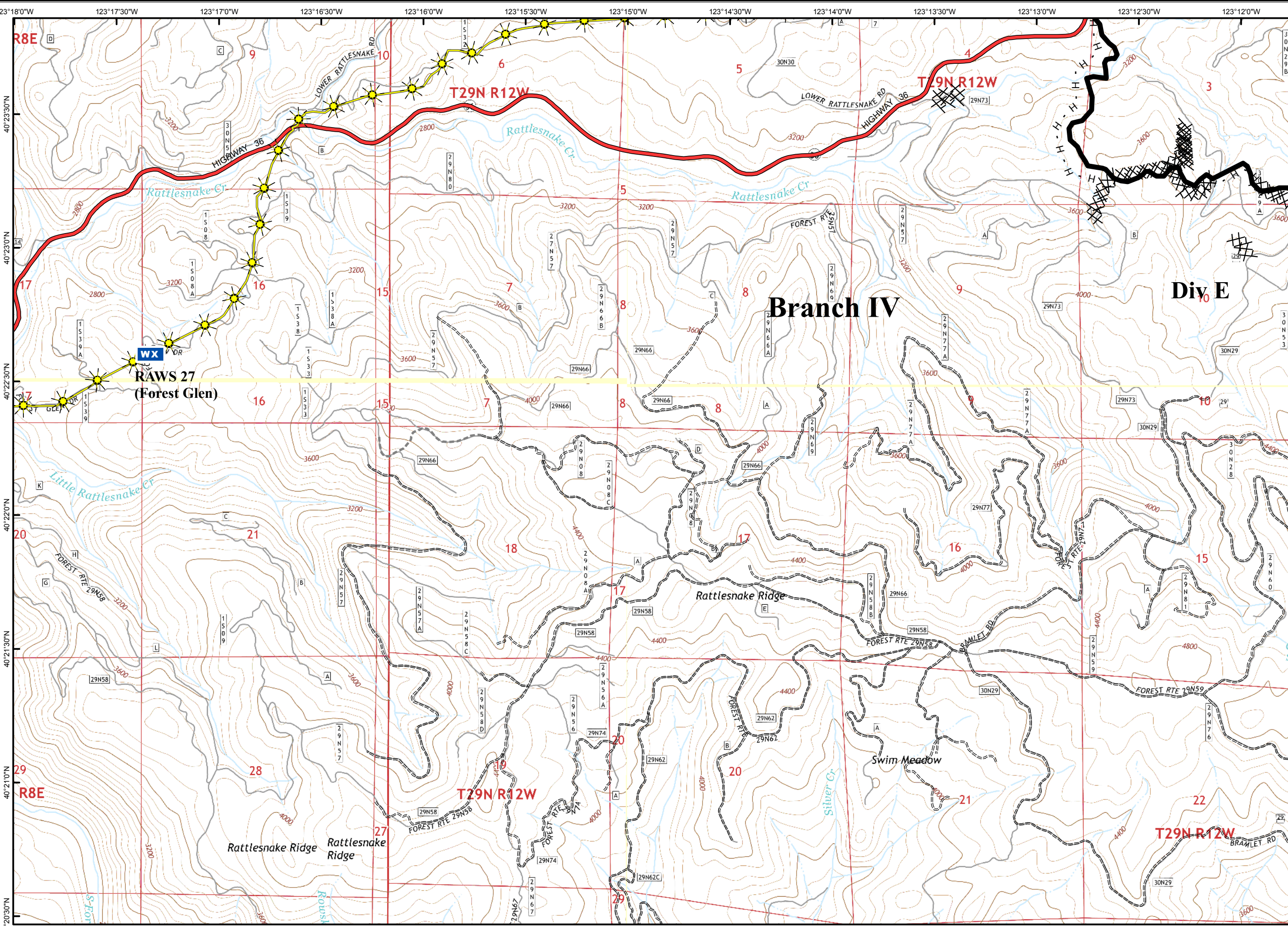
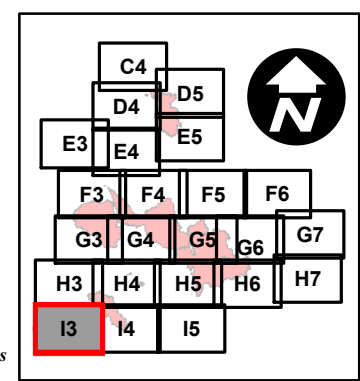


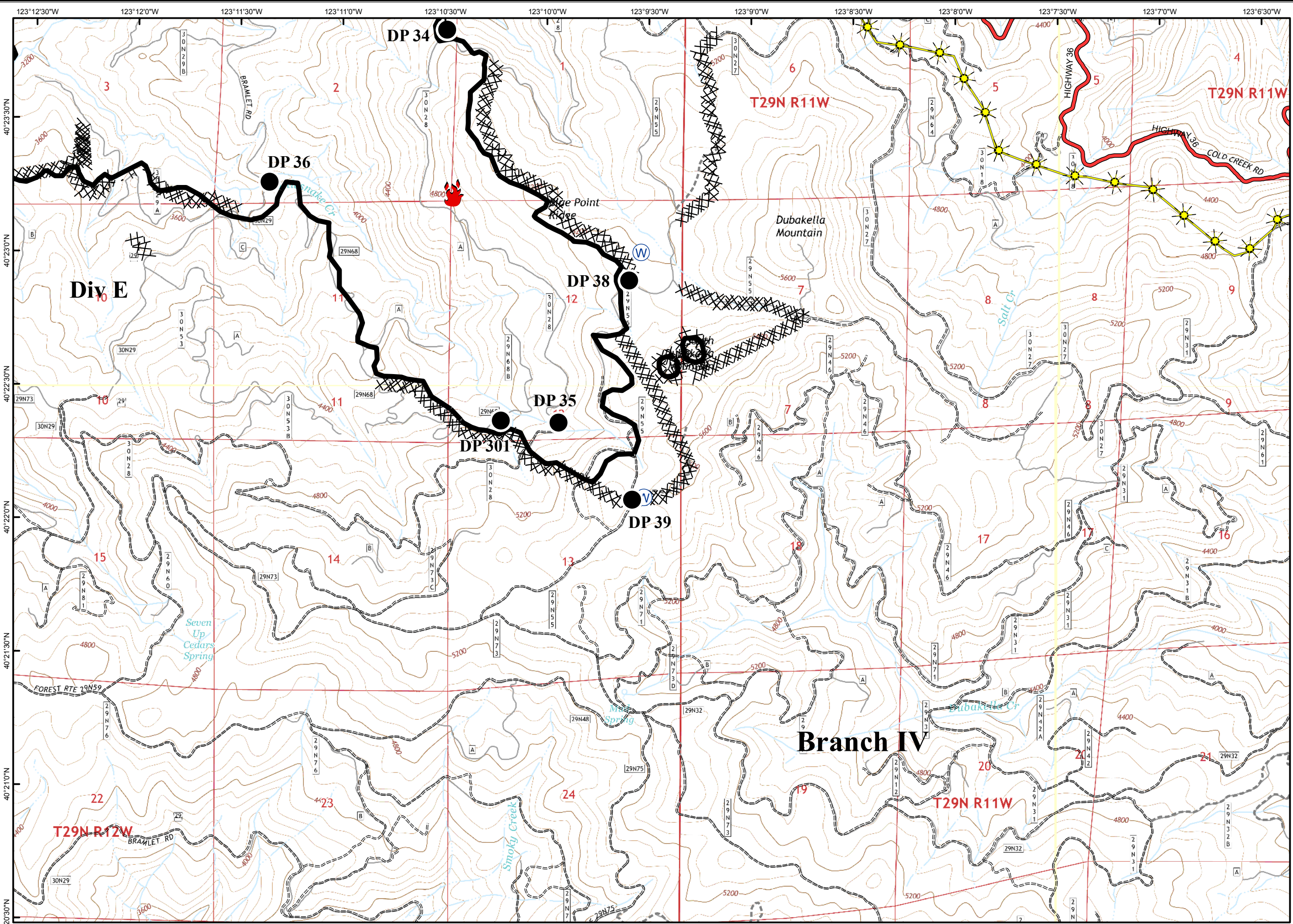
- Branch Break
- Division Break
- Uncontrolled Fire Edge
- Contained Fire Edge
- H - H Handline
- R - R Road as Completed Line
- Dozer Line
- Proposed Dozer Line
- Planned Line
- Planned Secondary Line
- Incident Command Post
- Drop Point
- Staging Area
- Repeater
- Helibase
- Helispot
- Dip Site
- Water Source
- Restricted Water Source
- Mobile Weather Unit
- Road Closure
- Fire Location
- Fire Location - Out
- SPI Gate
- Wilderness
- PG&E Gas Pipeline




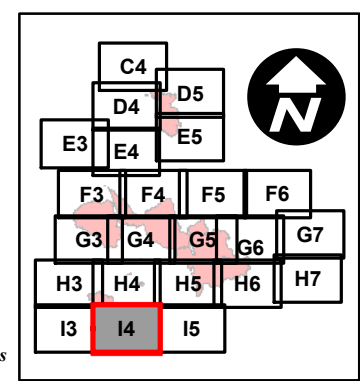


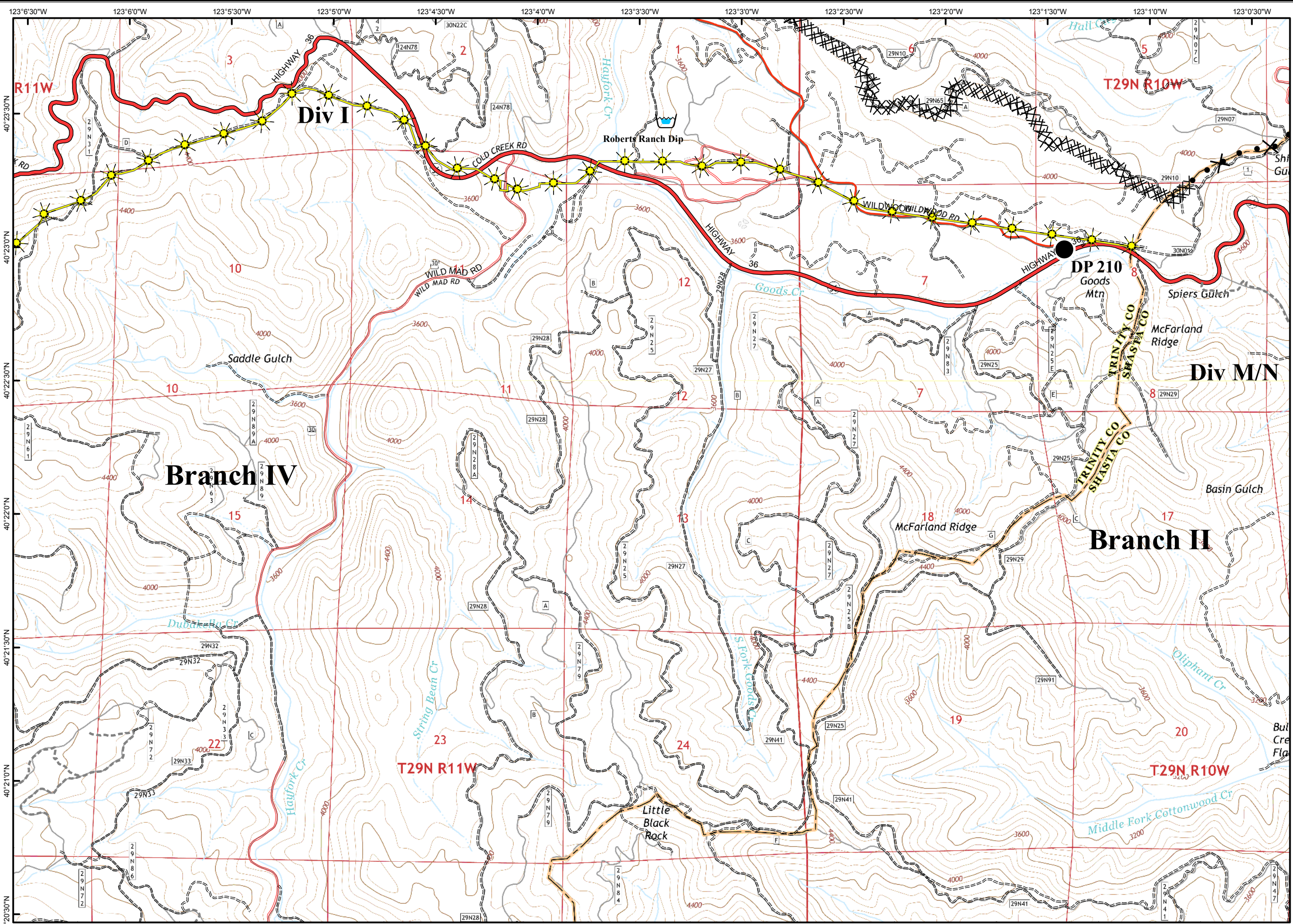
- Branch Break
- Division Break
- Uncontrolled Fire Edge
- Contained Fire Edge
- H - H Handline
- R - R Road as Completed Line
- Dozer Line
- Proposed Dozer Line
- Planned Line
- Planned Secondary Line
- Incident Command Post
- Drop Point
- Staging Area
- Repeater
- Helibase
- Helispot
- Dip Site
- Water Source
- Restricted Water Source
- Mobile Weather Unit
- Road Closure
- Fire Location
- Fire Location - Out
- SPI Gate
- Wilderness
- PG&E Gas Pipeline





- Branch Break
- Division Break
- Uncontrolled Fire Edge
- Contained Fire Edge
- H - H Handline
- R - R Road as Completed Line
- Dozer Line
- Proposed Dozer Line
- Planned Line
- Planned Secondary Line
- Incident Command Post
- Drop Point
- Staging Area
- Repeater
- Helibase
- Helispot
- Dip Site
- Water Source
- Restricted Water Source
- Mobile Weather Unit
- Road Closure
- Fire Location
- Fire Location - Out
- SPI Gate
- Wilderness
- PG&E Gas Pipeline





- Branch Break
- Division Break
- Uncontrolled Fire Edge
- Contained Fire Edge
- H - H Handline
- R - R Road as Completed Line
- Dozer Line
- Proposed Dozer Line
- Planned Line
- Planned Secondary Line
- Incident Command Post
- Drop Point
- Staging Area
- Repeater
- Helibase
- Helispot
- Dip Site
- Water Source
- Restricted Water Source
- Mobile Weather Unit
- Road Closure
- Fire Location
- Fire Location - Out
- SPI Gate
- Wilderness
- PG&E Gas Pipeline

