












Operations- Branch IV: Div E
Fork Complex
CA-SHF 002067
08/17/2015 0600 32,698 Acres



-  Drop Point
-  Fire Location
-  Road Closure
-  Completed Line
-  Dozer Line
-  Handline
-  Road Type: Highway
-  Secondary
-  Water Source
-  Jeep Trail
-  PG&E Gas Pipeline

