

123°26'0"W 123°24'0"W 123°22'0"W 123°20'0"W 123°18'0"W 123°16'0"W 123°14'0"W 123°12'0"W 123°10'0"W 123°8'30"W 123°7'0"W 123°5'30"W 123°4'0"W 123°2'30"W 123°1'0"W 122°59'30"W 122°57'30"W 122°55'30"W 122°53'30"W 122°51'30"W 122°49'30"W 122°47'30"W 122°45'30"W 122°43'30"W 122°41'30"W

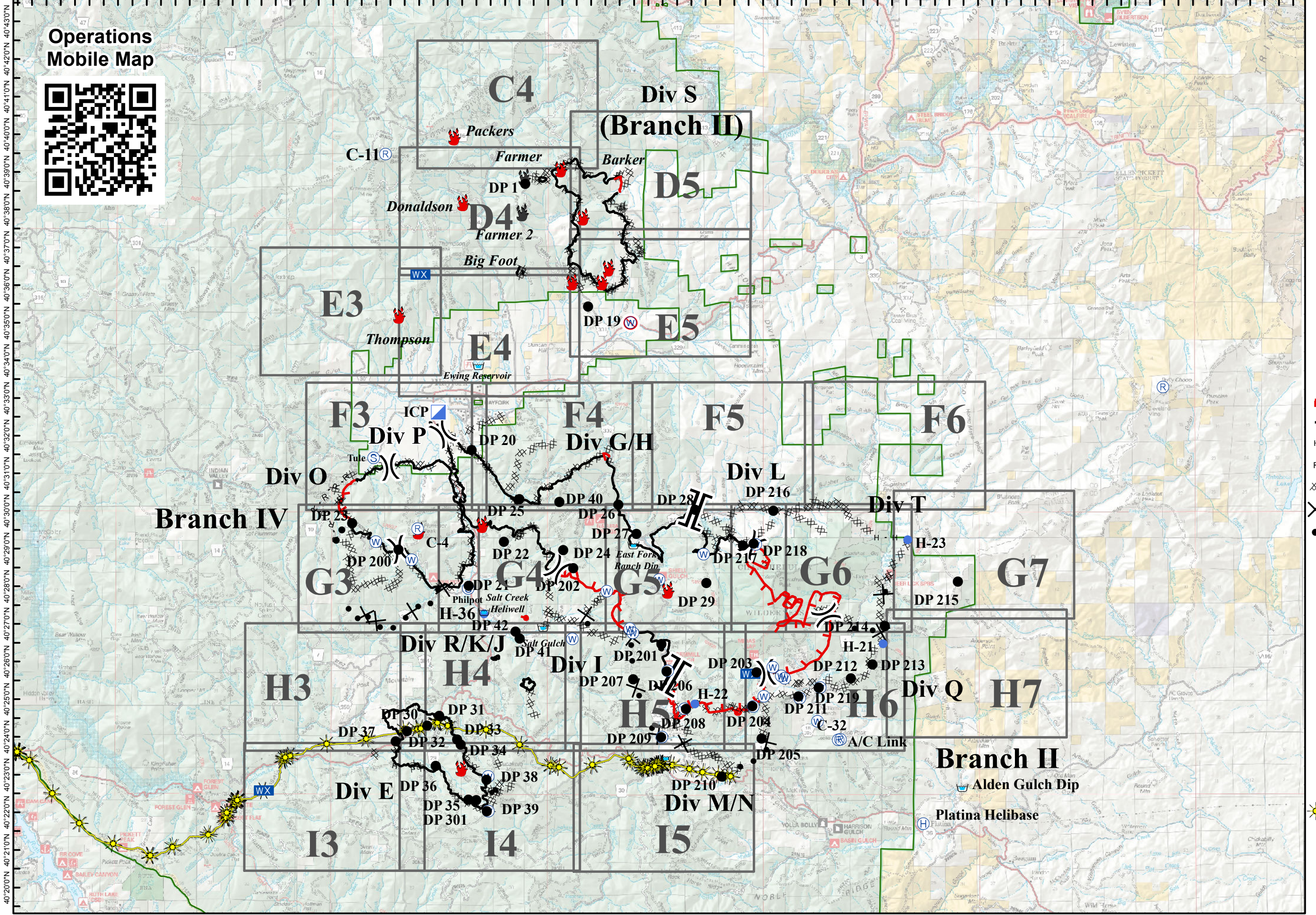
Operations Mobile Map



Fork Complex CA-SHF-002067 IAP Map 08/18/15 Day Shift



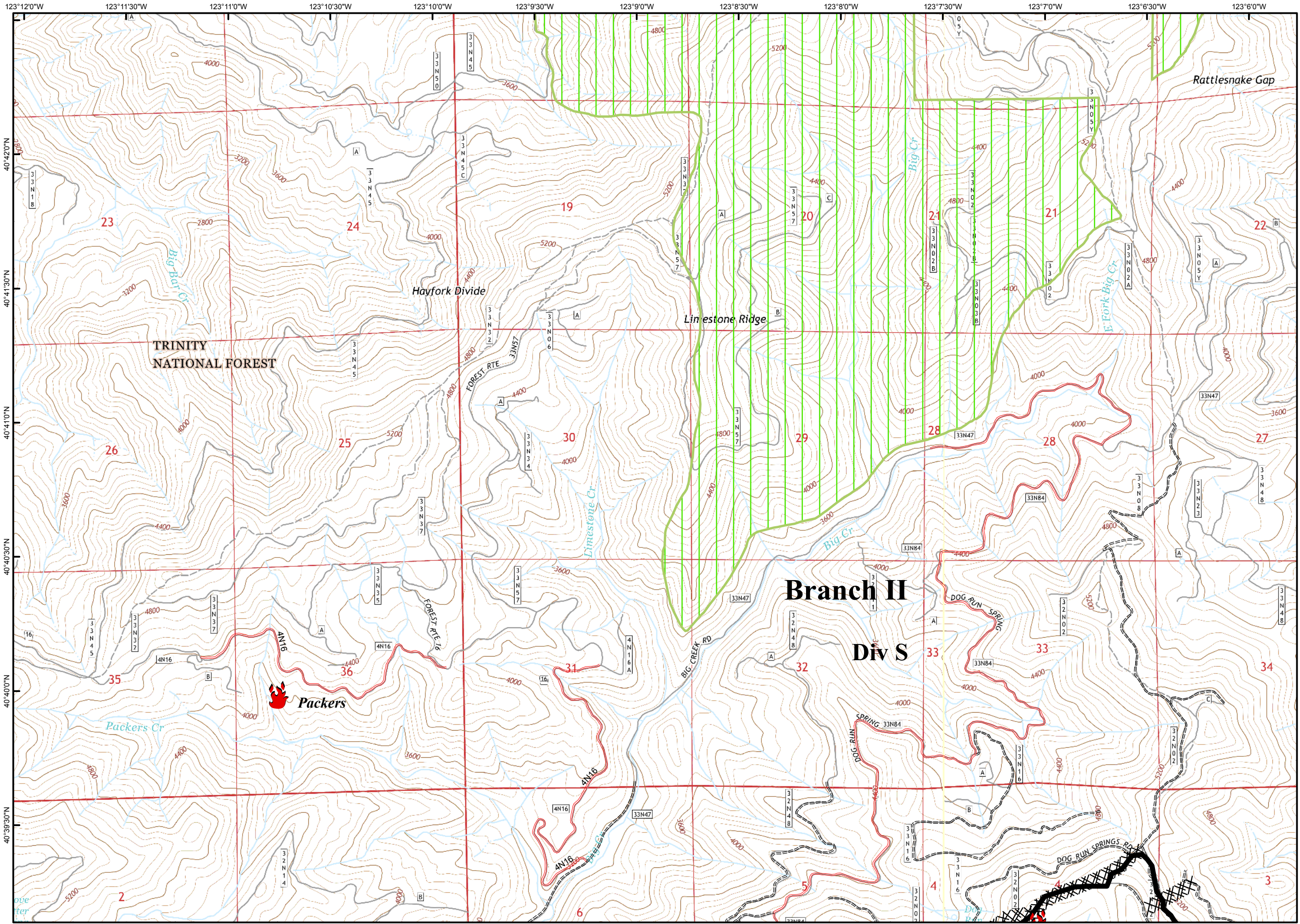
33,473 acres as of 8/17 @ 1800



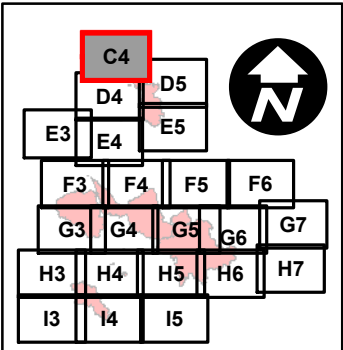
- Branch Break
- Division Break
- Uncontrolled Fire Edge
- Contained Fire Edge
- H - H - Handline
- R - R - Road as Completed Line
- Dozer Line
- Proposed Dozer Line
- Planned Secondary Line
- Incident Command Post
- Drop Point
- Staging Area
- Repeater
- Helibase
- Helispot
- Dip Site
- Water Source
- Restricted Water Source
- Mobile Weather Unit
- Fire Location
- Fire Location - Out
- PG&E Gas Pipeline

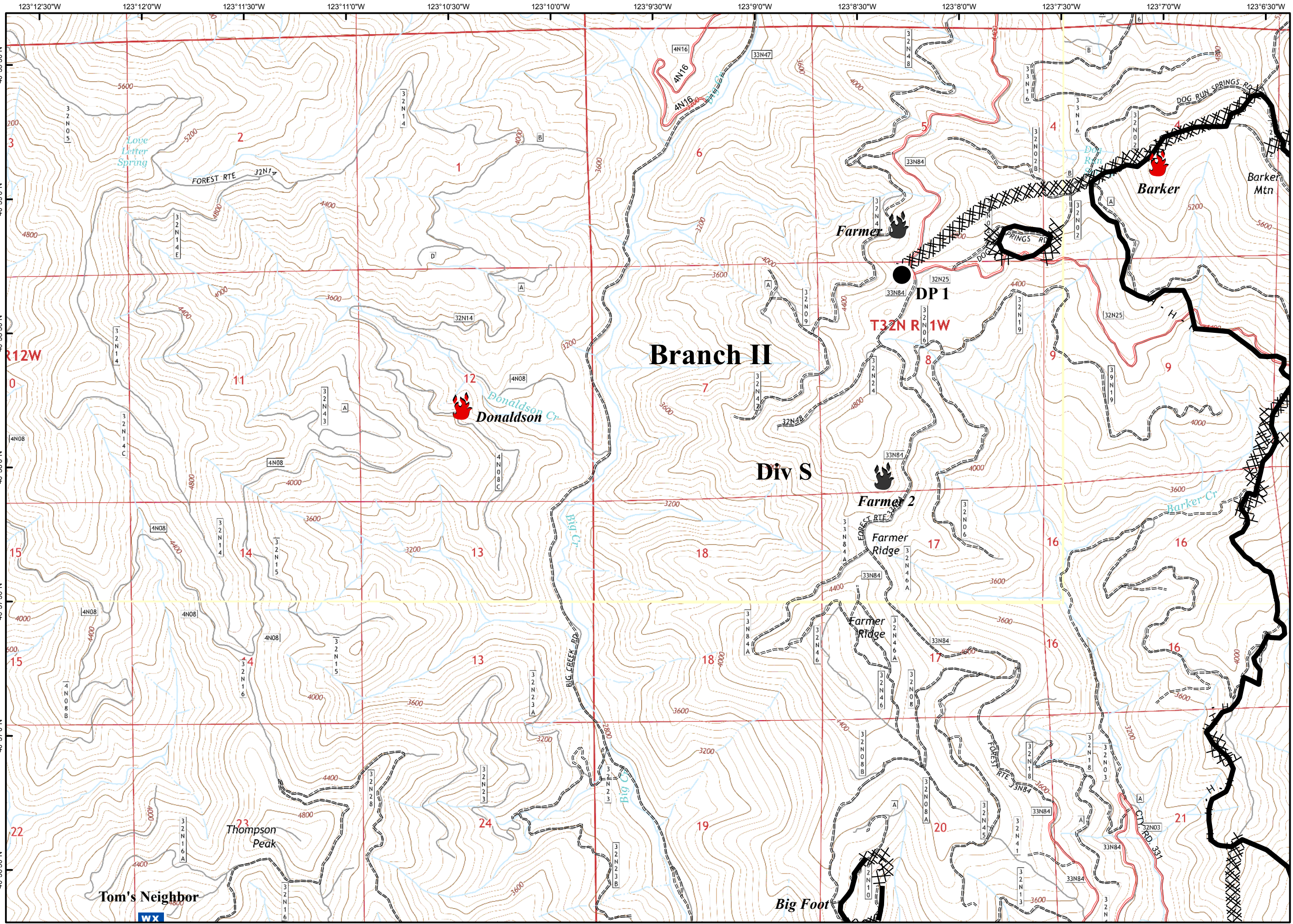


0 1 2 4 Miles


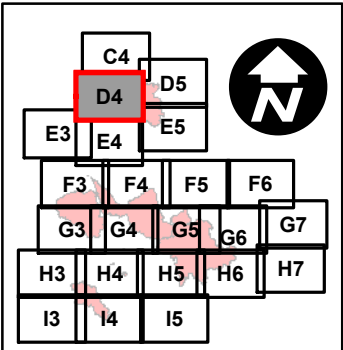


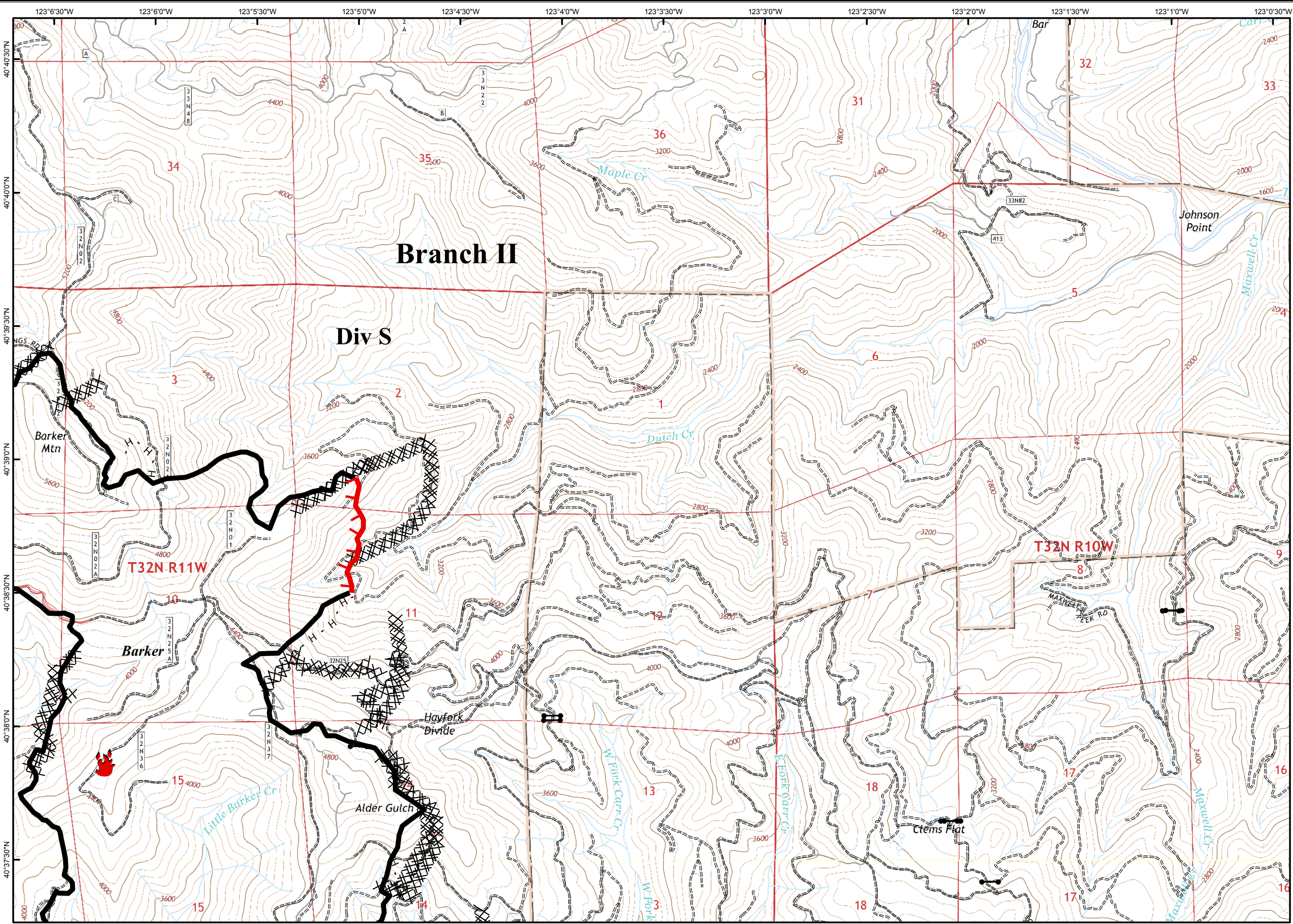
- Branch Break
- Division Break
- Uncontrolled Fire Edge
- Contained Fire Edge
- H - H Handline
- R - R Road as Completed Line
- Dozer Line
- Proposed Dozer Line
- Planned Line
- Planned Secondary Line
- Incident Command Post
- Drop Point
- Staging Area
- Repeater
- Helibase
- Helispot
- Dip Site
- Water Source
- Restricted Water Source
- Pump
- Mobile Weather Unit
- Road Closure
- Fire Location
- Fire Location - Out
- SPI Gate
- Wilderness
- Inventoried Roadless Area
- PG&E Gas Pipeline



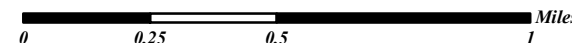
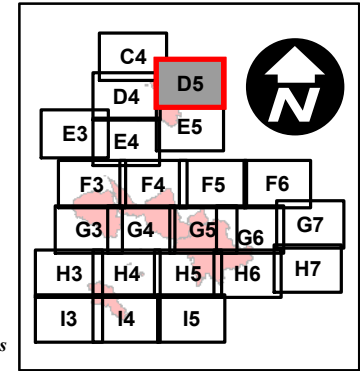


- Branch Break
- Division Break
- Uncontrolled Fire Edge
- Contained Fire Edge
- H - H Handline
- R - R Road as Completed Line
- Dozer Line
- Proposed Dozer Line
- Planned Line
- Planned Secondary Line
- Incident Command Post
- Drop Point
- Staging Area
- Repeater
- Helibase
- Helispot
- Dip Site
- Water Source
- Restricted Water Source
- Pump
- Mobile Weather Unit
- Road Closure
- Fire Location
- Fire Location - Out
- SPI Gate
- Wilderness
- Inventoried Roadless Area
- PG&E Gas Pipeline





- Branch Break
- Division Break
- Uncontrolled Fire Edge
- Contained Fire Edge
- H - H Handline
- R - R Road as Completed Line
- Dozer Line
- Proposed Dozer Line
- Planned Line
- Planned Secondary Line
- Incident Command Post
- Drop Point
- Staging Area
- Repeater
- Helibase
- Helispot
- Dip Site
- Water Source
- Restricted Water Source
- Pump
- Mobile Weather Unit
- Road Closure
- Fire Location
- Fire Location - Out
- SPI Gate
- Wilderness
- Inventory Roadless Area
- PG&E Gas Pipeline



Fork Complex

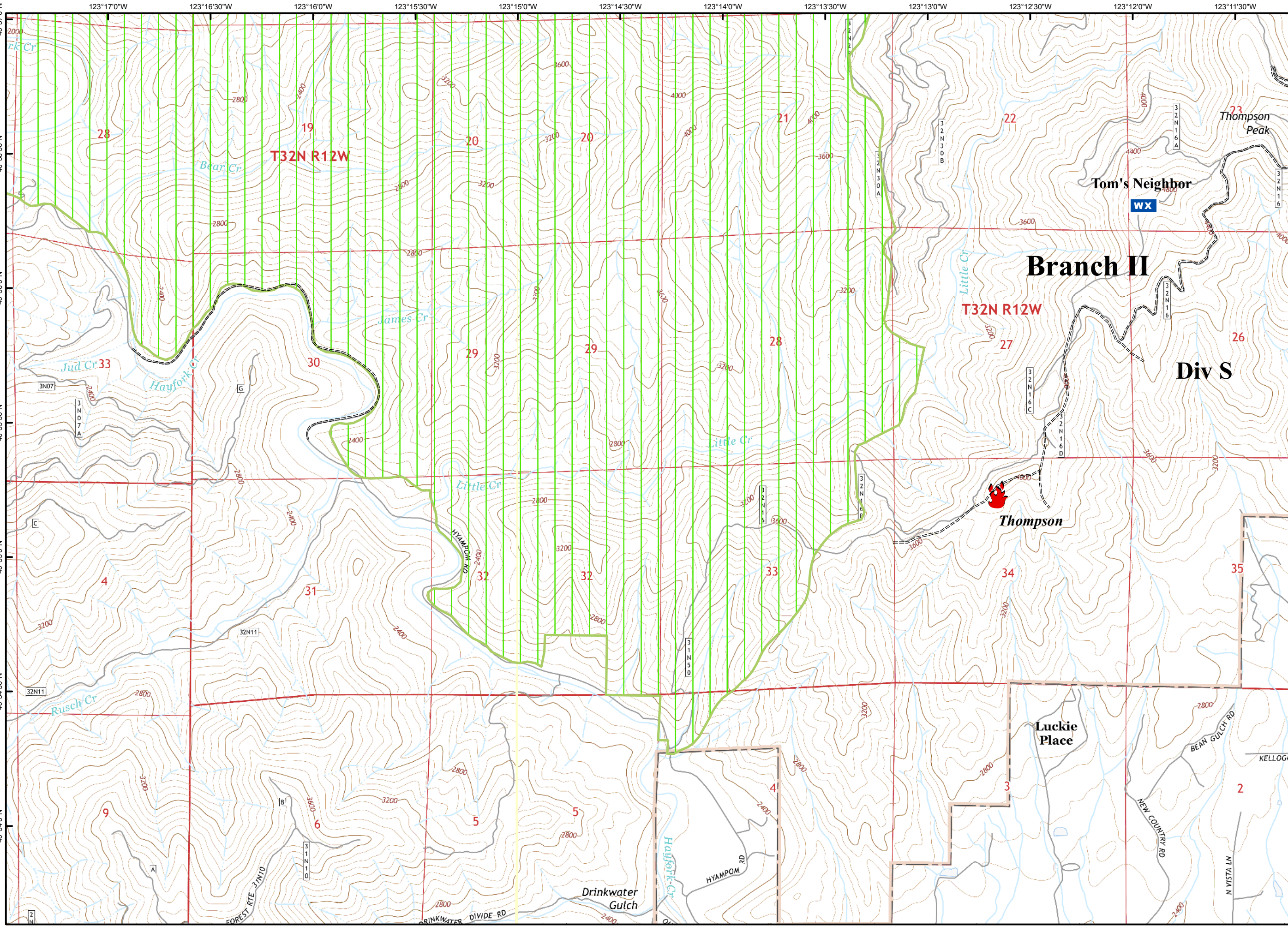
CA-SHF-002067

IAP Map

08/18/15 Day Shift



Page E3



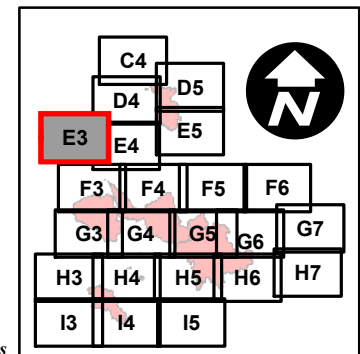
- Branch Break
- Division Break
- Uncontrolled Fire Edge
- Contained Fire Edge
- H - H Handline
- R - R Road as Completed Line
- Dozer Line
- Proposed Dozer Line
- Planned Line
- Planned Secondary Line
- Incident Command Post
- Drop Point
- Staging Area
- Repeater
- Helibase
- Helispot
- Dip Site
- Water Source
- Restricted Water Source
- Pump
- Mobile Weather Unit
- Road Closure
- Fire Location
- Fire Location - Out
- SPI Gate
- Wilderness
- Inventoried Roadless Area
- PG&E Gas Pipeline

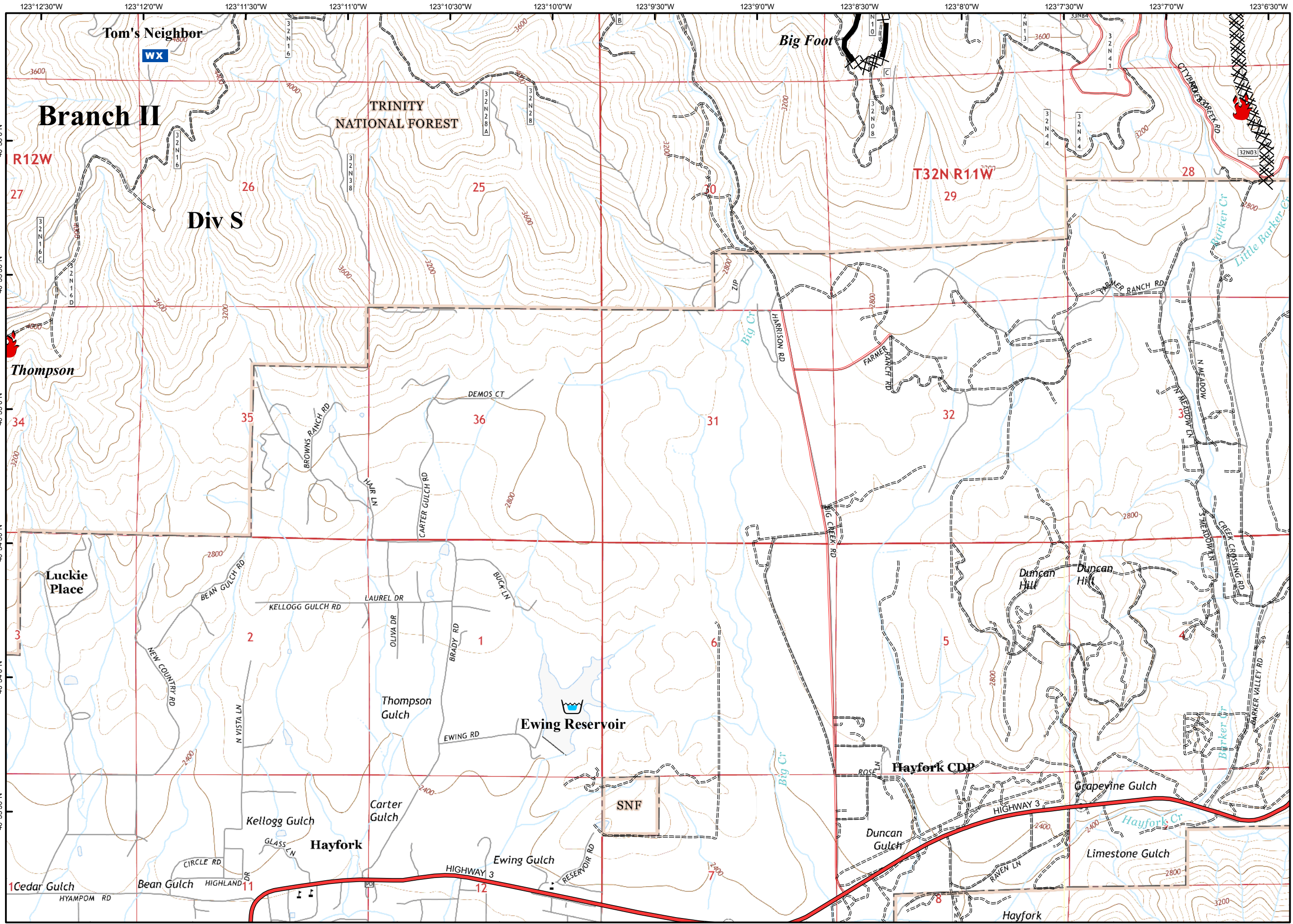
Branch II

Div S

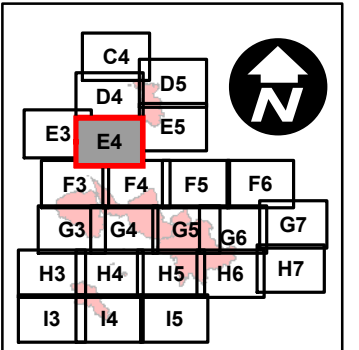
Thompson

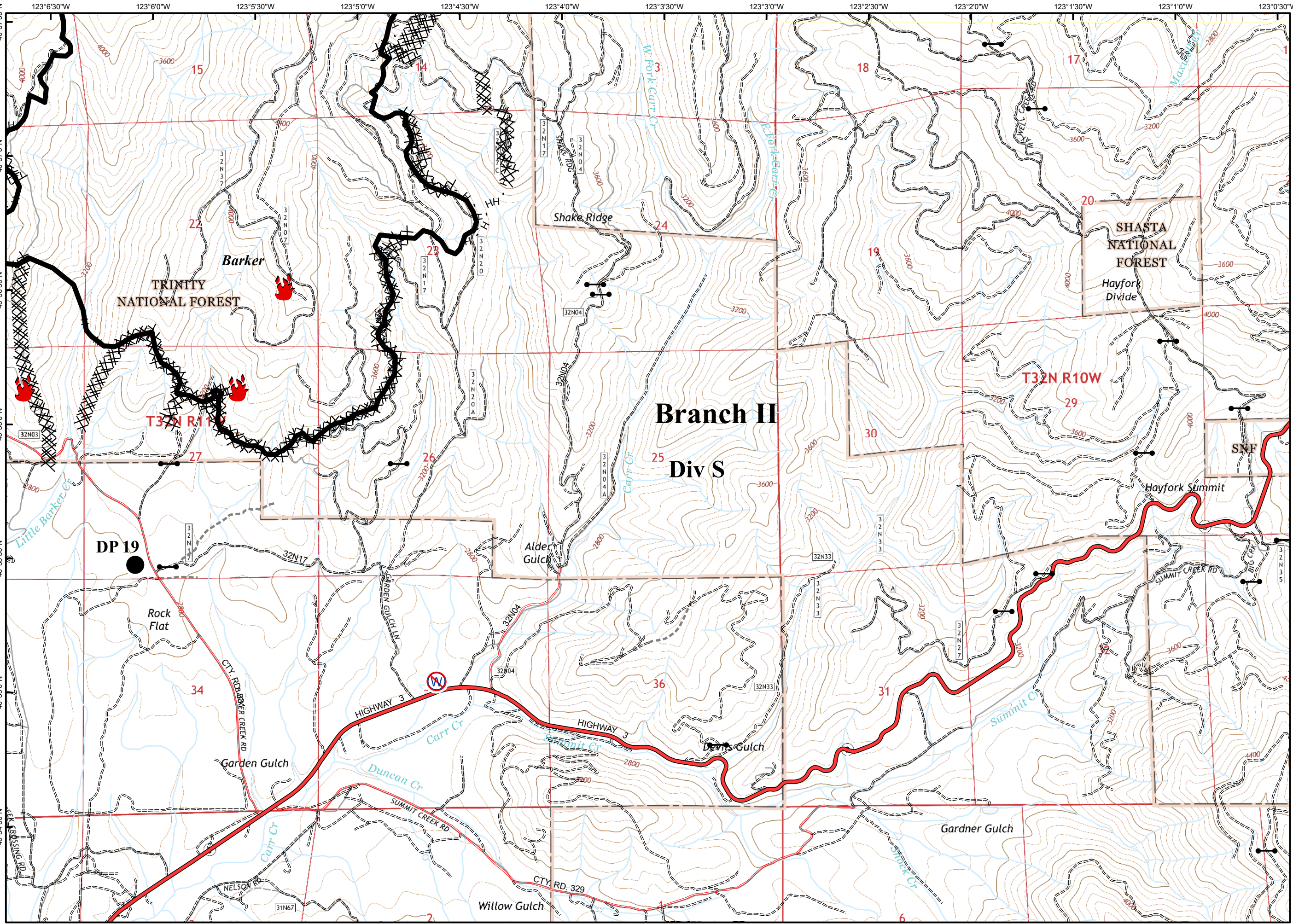
Luckie Place



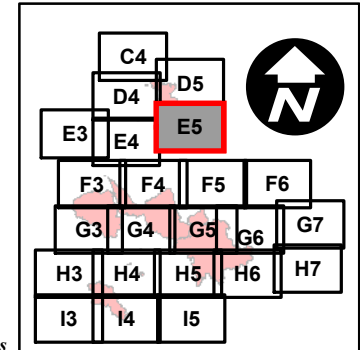


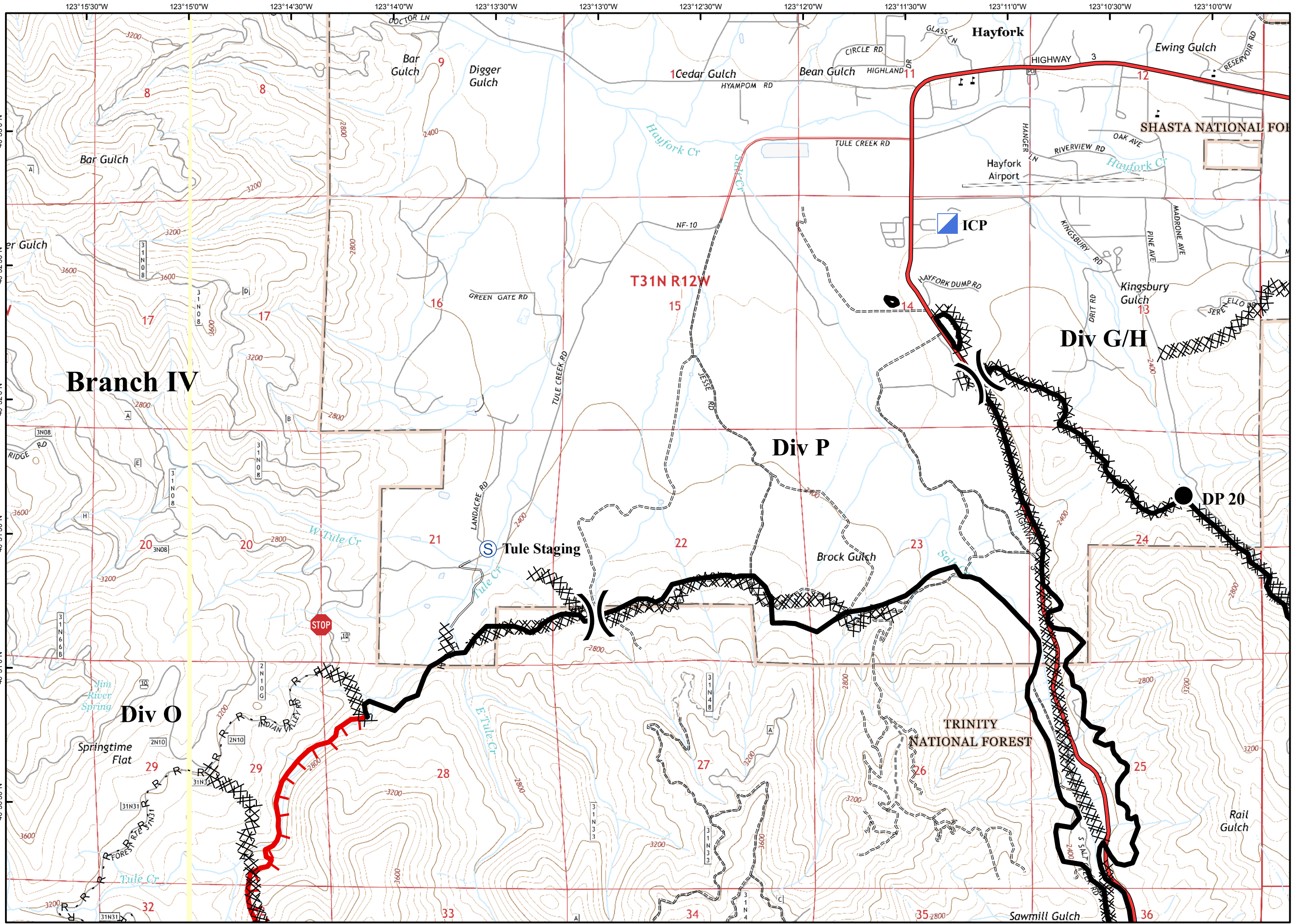
- Branch Break
- Division Break
- Uncontrolled Fire Edge
- Contained Fire Edge
- H - H Handline
- R - R Road as Completed Line
- Dozer Line
- Proposed Dozer Line
- Planned Line
- Planned Secondary Line
- Incident Command Post
- Drop Point
- Staging Area
- Repeater
- Helibase
- Helispot
- Dip Site
- Water Source
- Restricted Water Source
- Pump
- Mobile Weather Unit
- Road Closure
- Fire Location
- Fire Location - Out
- SPI Gate
- Wilderness
- Inventoried Roadless Area
- PG&E Gas Pipeline



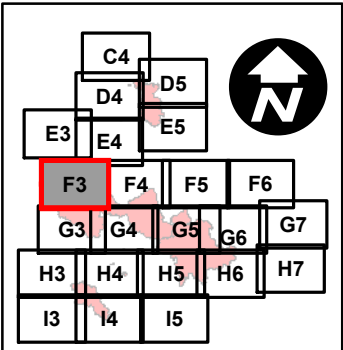


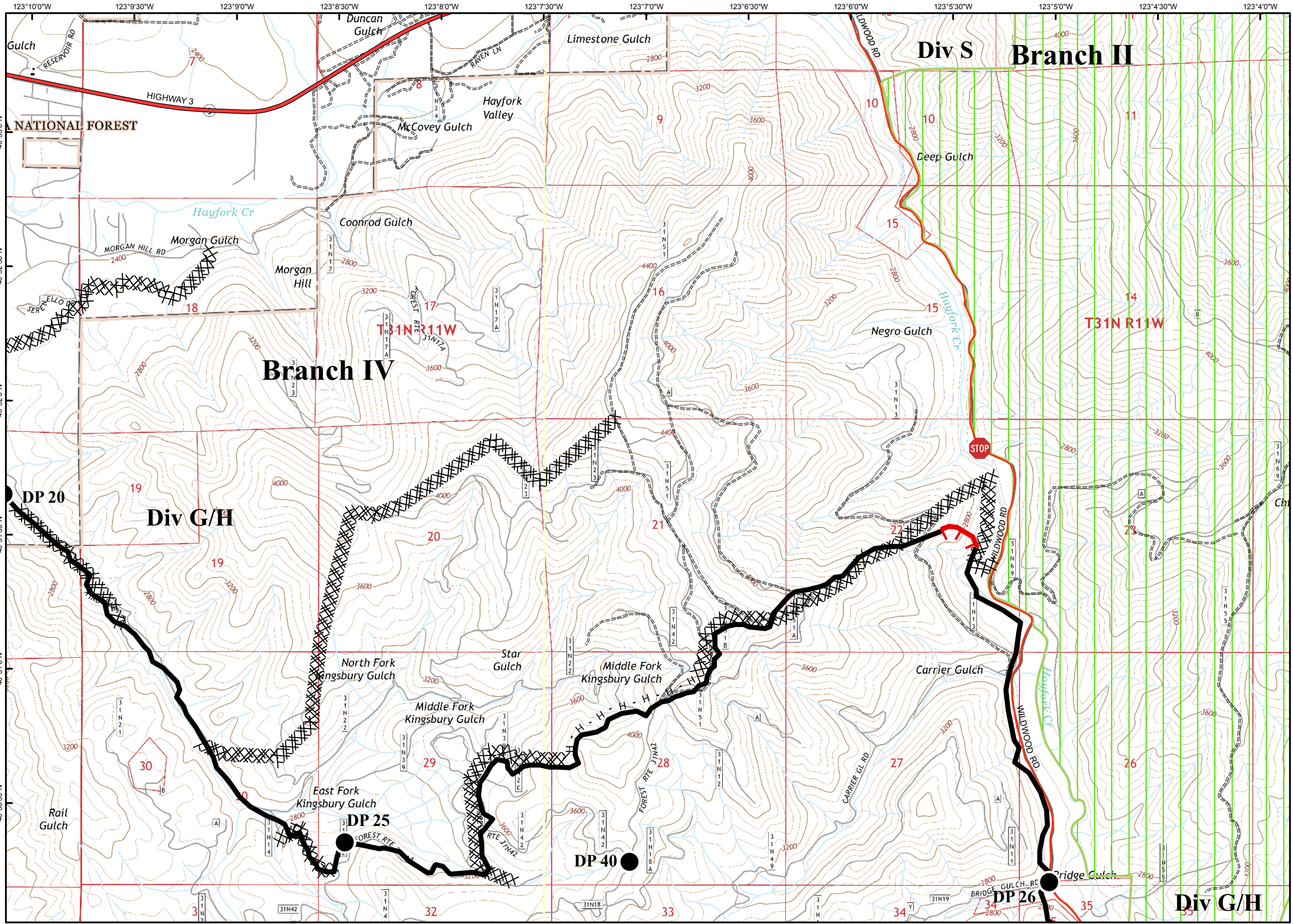
- Branch Break
- Division Break
- Uncontrolled Fire Edge
- Contained Fire Edge
- H - H Handline
- R - R Road as Completed Line
- Dozer Line
- Proposed Dozer Line
- Planned Line
- Planned Secondary Line
- Incident Command Post
- Drop Point
- Staging Area
- Repeater
- Helibase
- Helispot
- Dip Site
- Water Source
- Restricted Water Source
- Pump
- Mobile Weather Unit
- Road Closure
- Fire Location
- Fire Location - Out
- SPI Gate
- Wilderness
- Inventoried Roadless Area
- PG&E Gas Pipeline



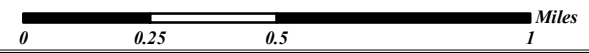
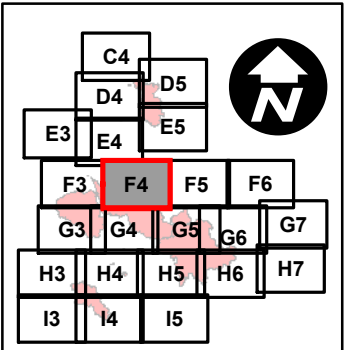


- Branch Break
- Division Break
- Uncontrolled Fire Edge
- Contained Fire Edge
- H - H Handline
- R - R Road as Completed Line
- Dozer Line
- Proposed Dozer Line
- Planned Line
- Planned Secondary Line
- Incident Command Post
- Drop Point
- Staging Area
- Repeater
- Helibase
- Helispot
- Dip Site
- Water Source
- Restricted Water Source
- Pump
- Mobile Weather Unit
- Road Closure
- Fire Location
- Fire Location - Out
- SPI Gate
- Wilderness
- Inventoried Roadless Area
- PG&E Gas Pipeline





- Branch Break
- Division Break
- Uncontrolled Fire Edge
- Contained Fire Edge
- H - H Handline
- R - R Road as Completed Line
- Dozer Line
- Proposed Dozer Line
- Planned Line
- Planned Secondary Line
- Incident Command Post
- Drop Point
- Staging Area
- Repeater
- Helibase
- Helispot
- Dip Site
- Water Source
- Restricted Water Source
- Pump
- Mobile Weather Unit
- Road Closure
- Fire Location
- Fire Location - Out
- SPI Gate
- Wilderness
- Inventoried Roadless Area
- PG&E Gas Pipeline



Fork Complex

CA-SHF-002067

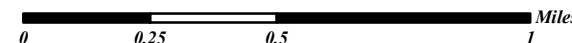
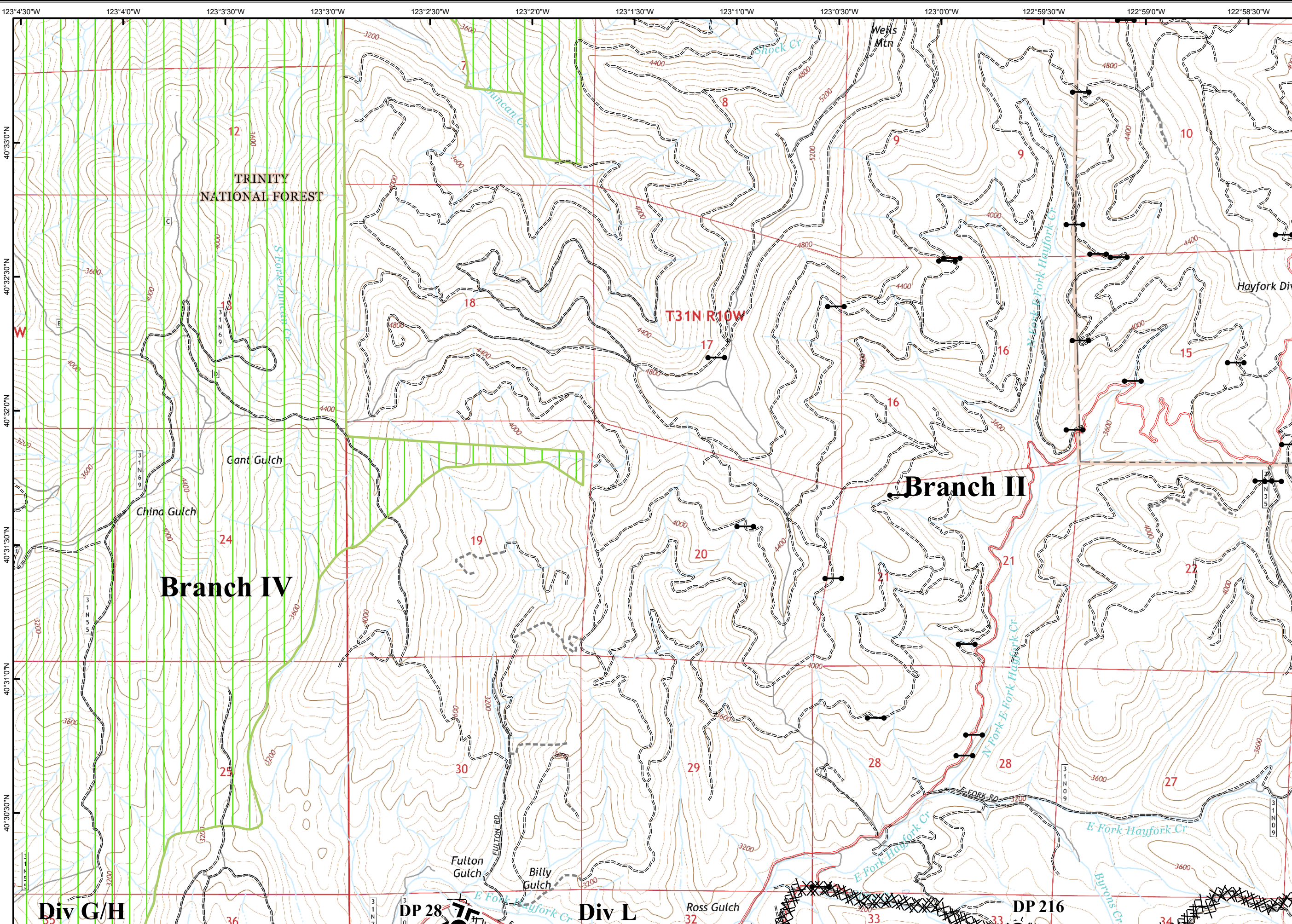
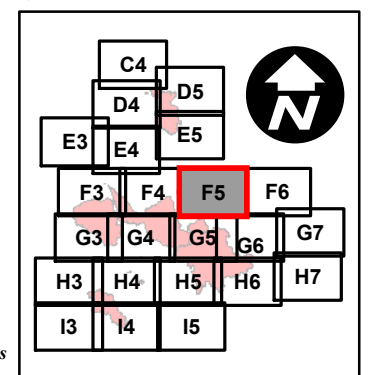
IAP Map

08/18/15 Day Shift



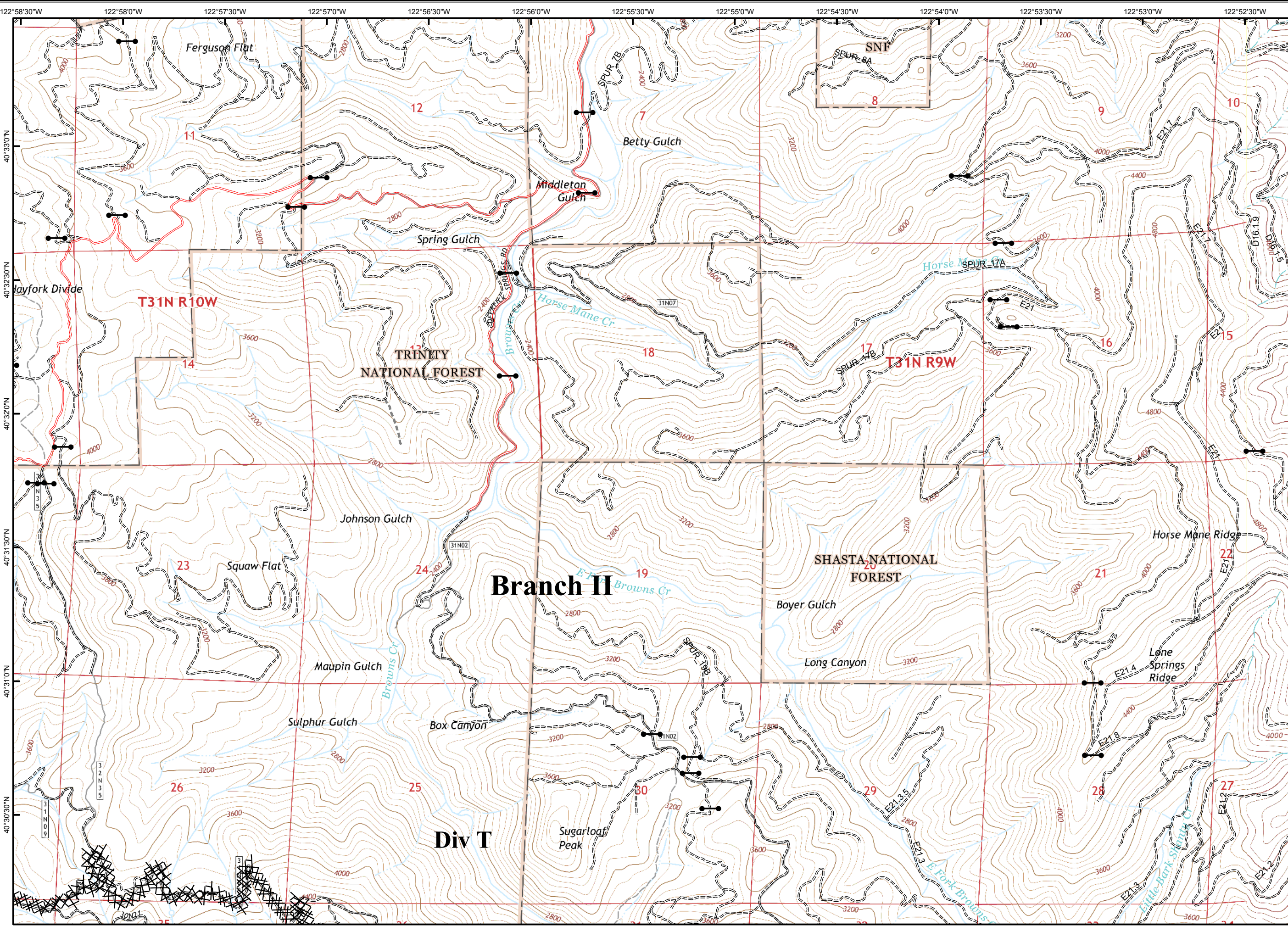
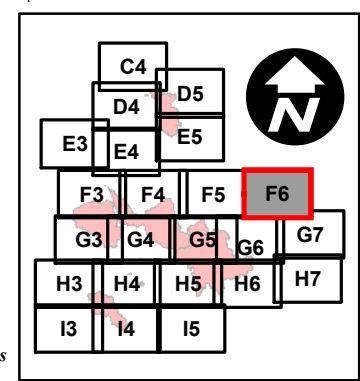
Page F5

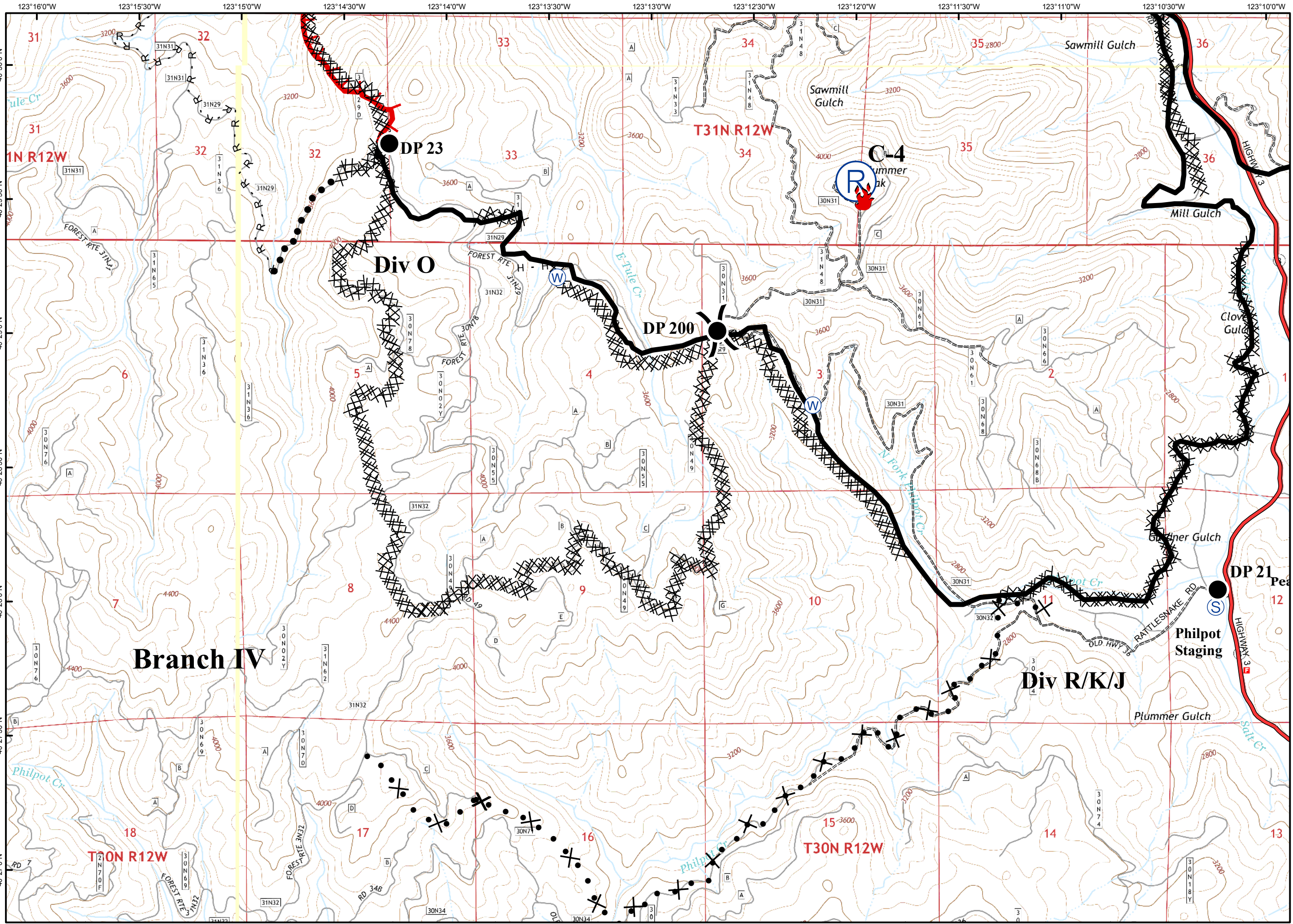
- Branch Break
- Division Break
- Uncontrolled Fire Edge
- Contained Fire Edge
- H - H Handline
- R - R Road as Completed Line
- Dozer Line
- Proposed Dozer Line
- Planned Line
- Planned Secondary Line
- Incident Command Post
- Drop Point
- Staging Area
- Repeater
- Helibase
- Helispot
- Dip Site
- Water Source
- Restricted Water Source
- Pump
- Mobile Weather Unit
- Road Closure
- Fire Location
- Fire Location - Out
- SPI Gate
- Wilderness
- Inventoried Roadless Area
- PG&E Gas Pipeline



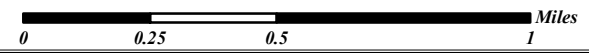
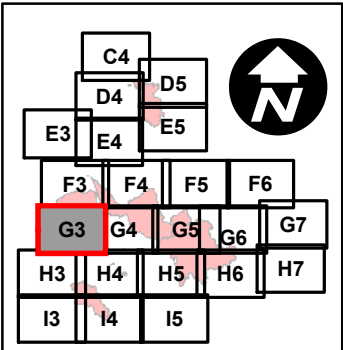


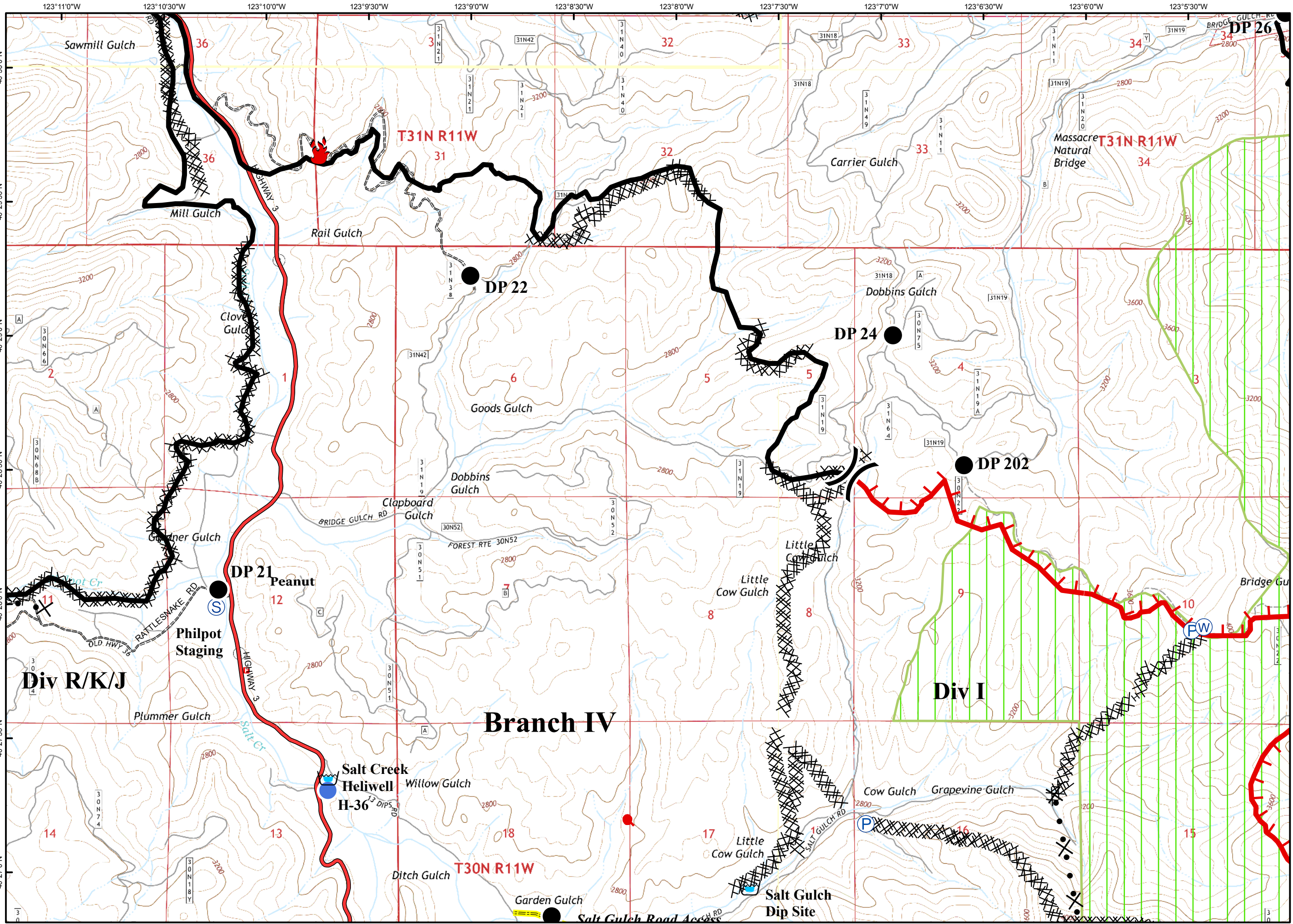
- Branch Break
- Division Break
- Uncontrolled Fire Edge
- Contained Fire Edge
- H - H Handline
- R - R Road as Completed Line
- Dozer Line
- Proposed Dozer Line
- Planned Line
- Planned Secondary Line
- Incident Command Post
- Drop Point
- Staging Area
- Repeater
- Helibase
- Helispot
- Dip Site
- Water Source
- Restricted Water Source
- Pump
- Mobile Weather Unit
- Road Closure
- Fire Location
- Fire Location - Out
- SPI Gate
- Wilderness
- Inventoried Roadless Area
- PG&E Gas Pipeline



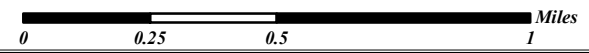
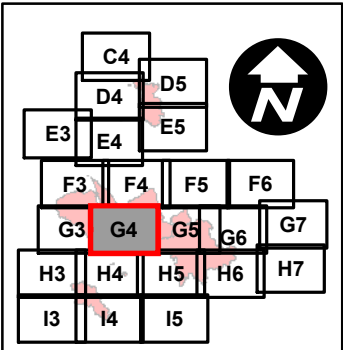


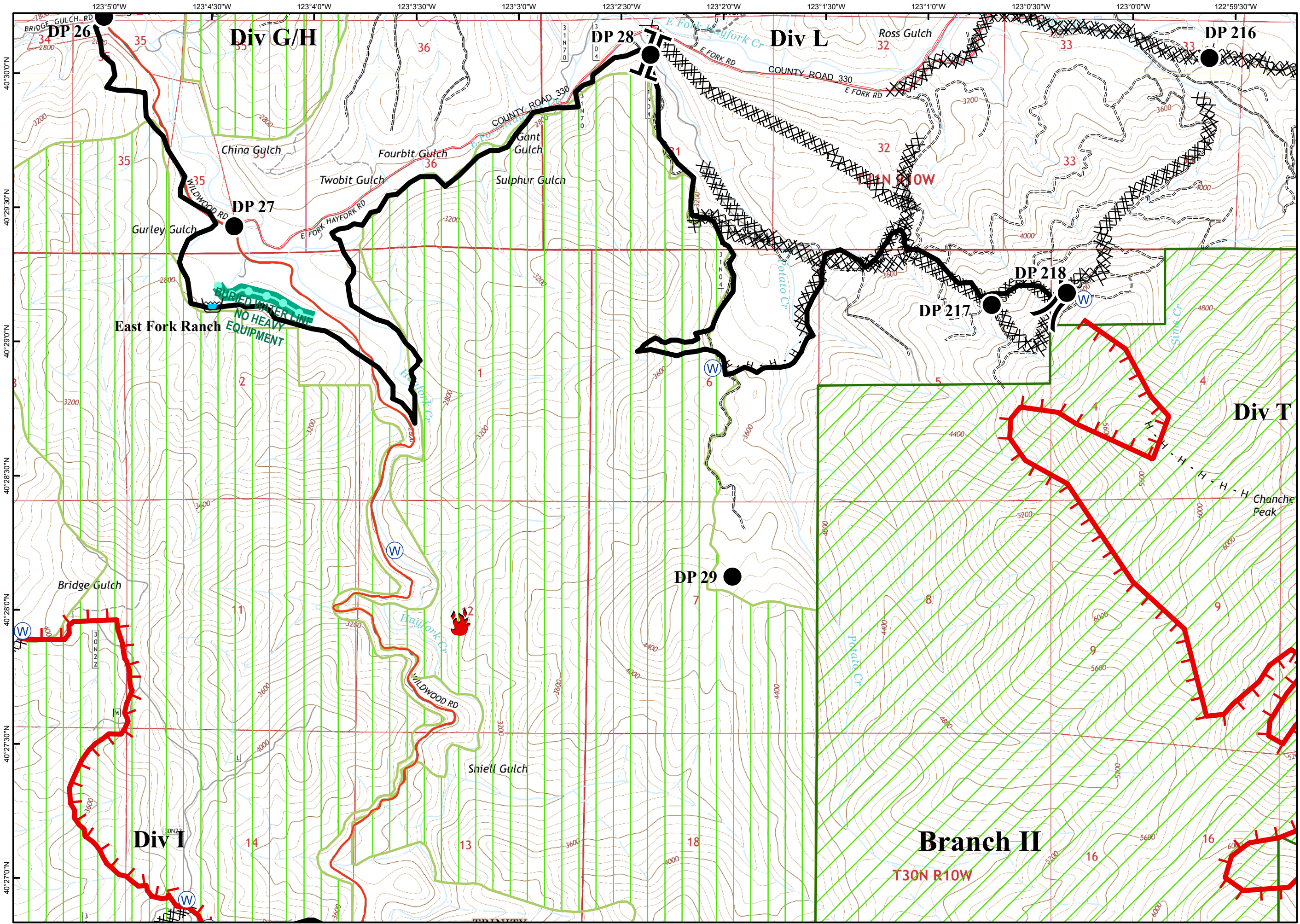
- Branch Break
- Division Break
- Uncontrolled Fire Edge
- Contained Fire Edge
- H - H Handline
- R - R Road as Completed Line
- Dozer Line
- Proposed Dozer Line
- Planned Line
- Planned Secondary Line
- Incident Command Post
- Drop Point
- Staging Area
- Repeater
- Helibase
- Helispot
- Dip Site
- Water Source
- Restricted Water Source
- Pump
- Mobile Weather Unit
- Road Closure
- Fire Location
- Fire Location - Out
- SPI Gate
- Wilderness
- Inventoried Roadless Area
- PG&E Gas Pipeline




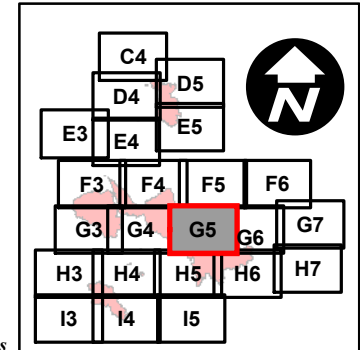


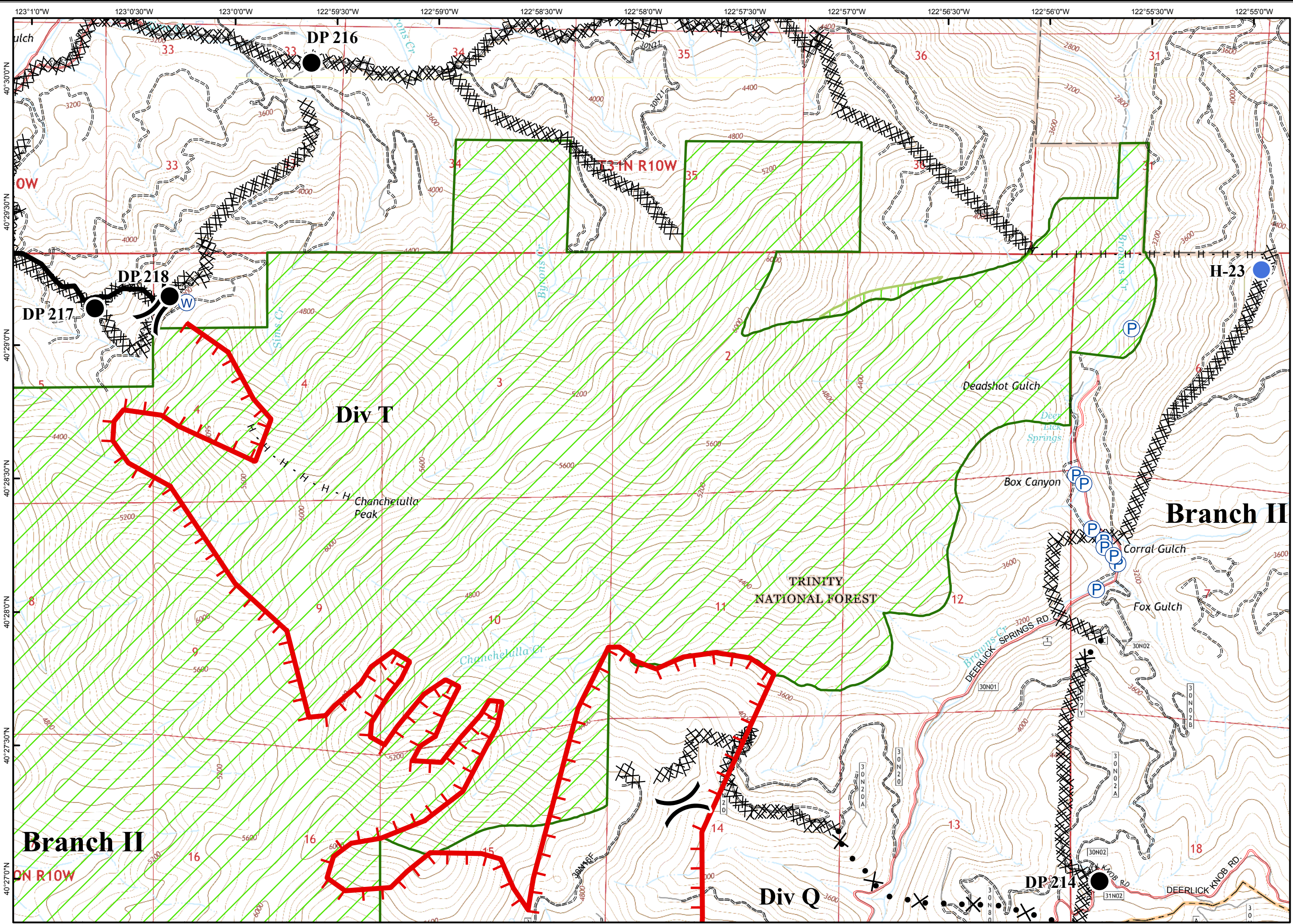
- Branch Break
- Division Break
- Uncontrolled Fire Edge
- Contained Fire Edge
- H - H Handline
- R - R Road as Completed Line
- Dozer Line
- Proposed Dozer Line
- Planned Line
- Planned Secondary Line
- Incident Command Post
- Drop Point
- Staging Area
- Repeater
- Helibase
- Helispot
- Dip Site
- Water Source
- Restricted Water Source
- Pump
- Mobile Weather Unit
- Road Closure
- Fire Location
- Fire Location - Out
- SPI Gate
- Wilderness
- Inventoried Roadless Area
- PG&E Gas Pipeline




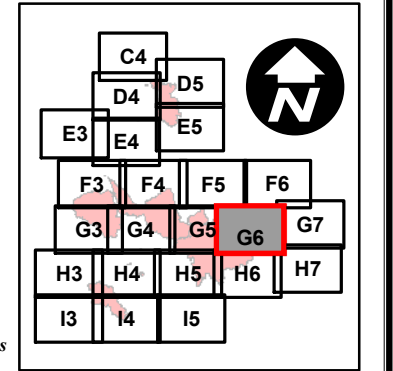


- Branch Break
- Division Break
- Uncontrolled Fire Edge
- Contained Fire Edge
- H - H Handline
- R - R Road as Completed Line
- Dozer Line
- Proposed Dozer Line
- Planned Line
- Planned Secondary Line
- Incident Command Post
- Drop Point
- Staging Area
- Repeater
- Helibase
- Helispot
- Dip Site
- Water Source
- Restricted Water Source
- Pump
- Mobile Weather Unit
- Road Closure
- Fire Location
- Fire Location - Out
- SPI Gate
- Wilderness
- Inventoried Roadless Area
- PG&E Gas Pipeline





- Branch Break
- Division Break
- Uncontrolled Fire Edge
- Contained Fire Edge
- H - H Handline
- R - R Road as Completed Line
- Dozer Line
- Proposed Dozer Line
- Planned Line
- Planned Secondary Line
- Incident Command Post
- Drop Point
- Staging Area
- Repeater
- Helibase
- Helispot
- Dip Site
- Water Source
- Restricted Water Source
- Pump
- Mobile Weather Unit
- Road Closure
- Fire Location
- Fire Location - Out
- SPI Gate
- Wilderness
- Inventoried Roadless Area
- PG&E Gas Pipeline



Fork Complex

CA-SHF-002067


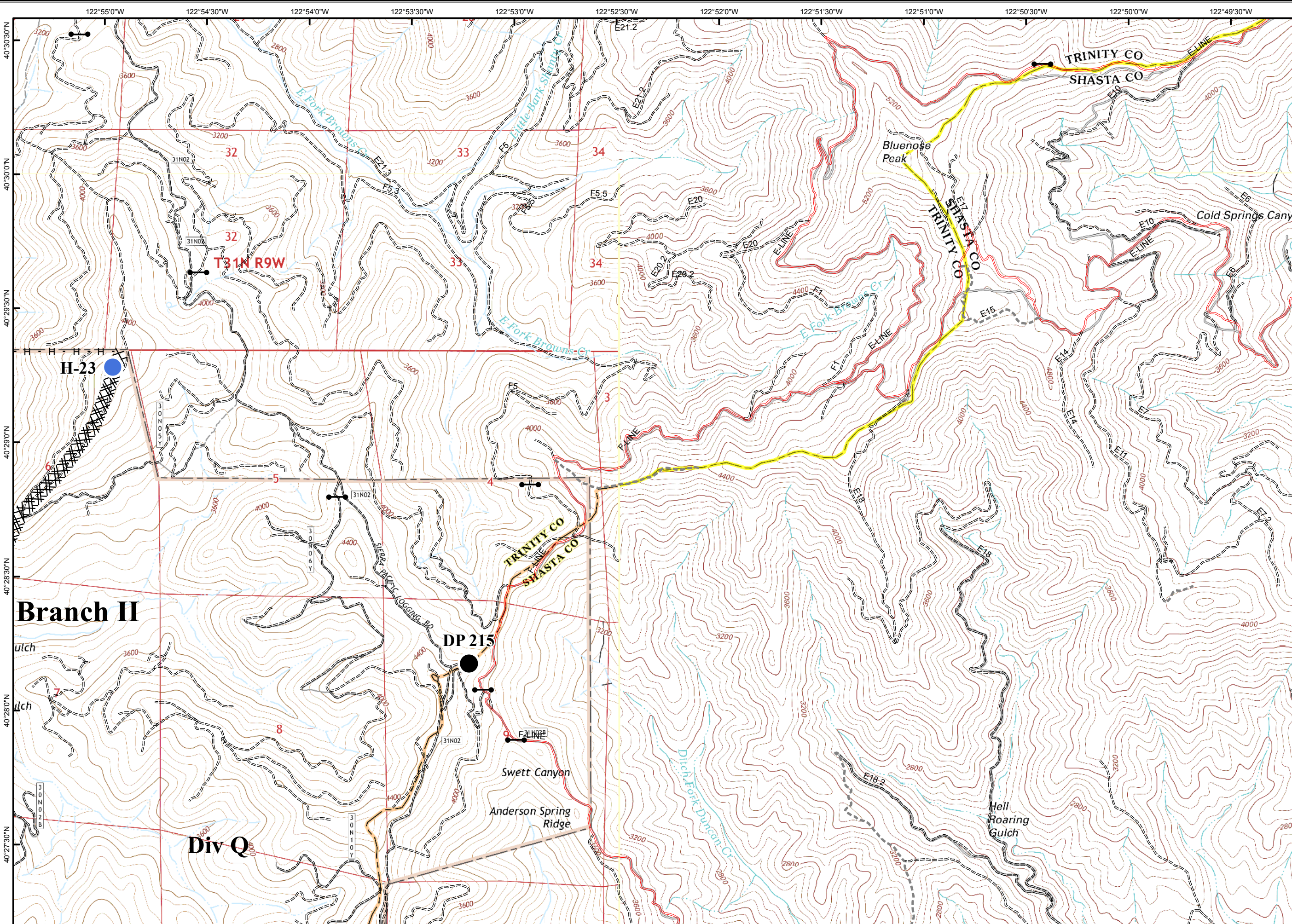
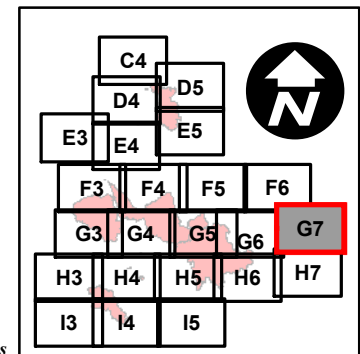
IAP Map

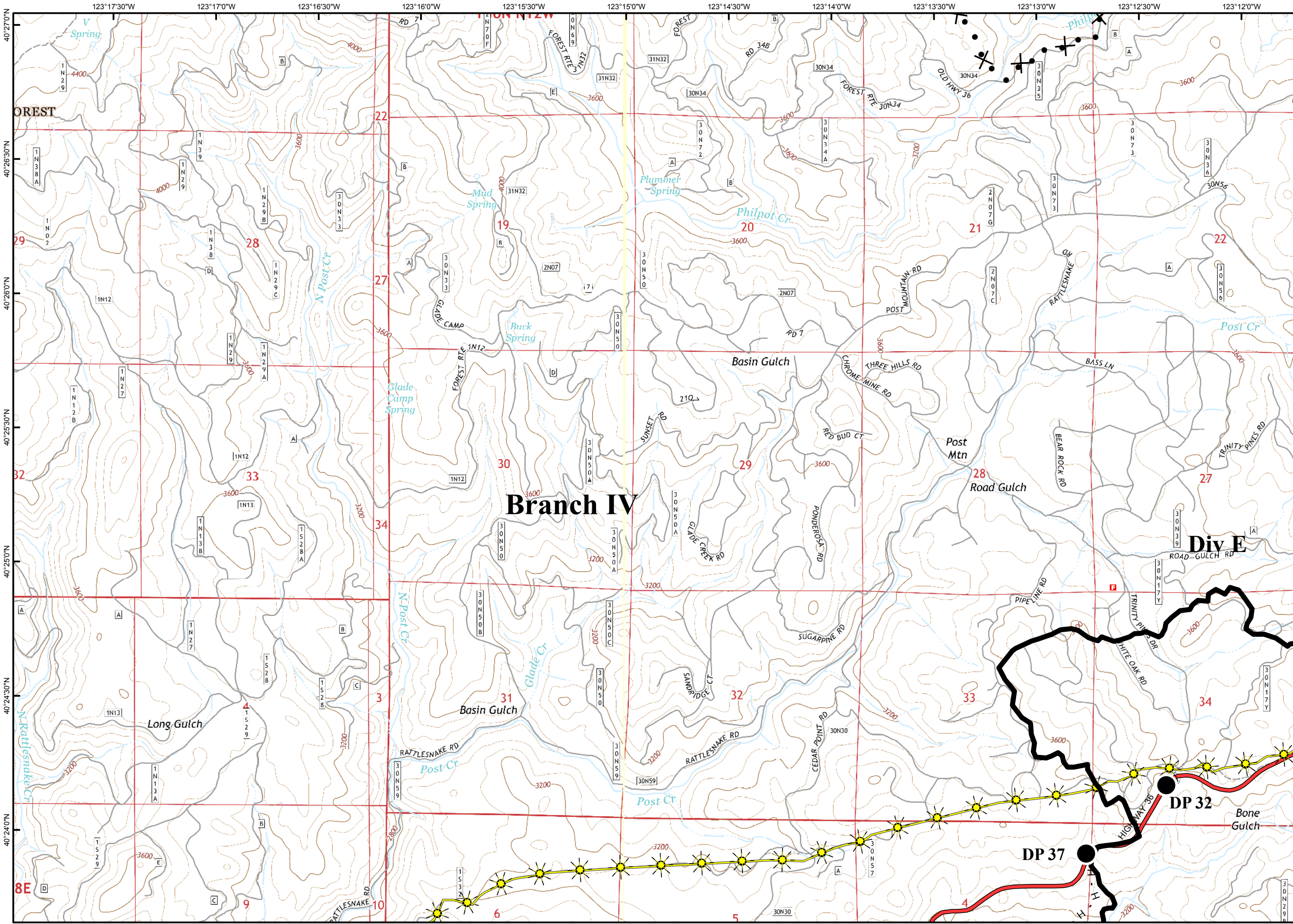
08/18/15 Day Shift




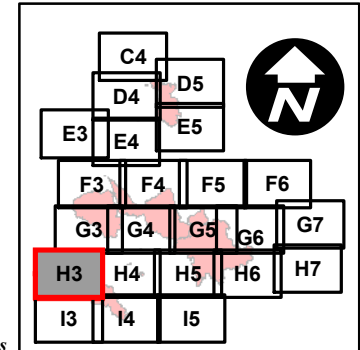
Page G7

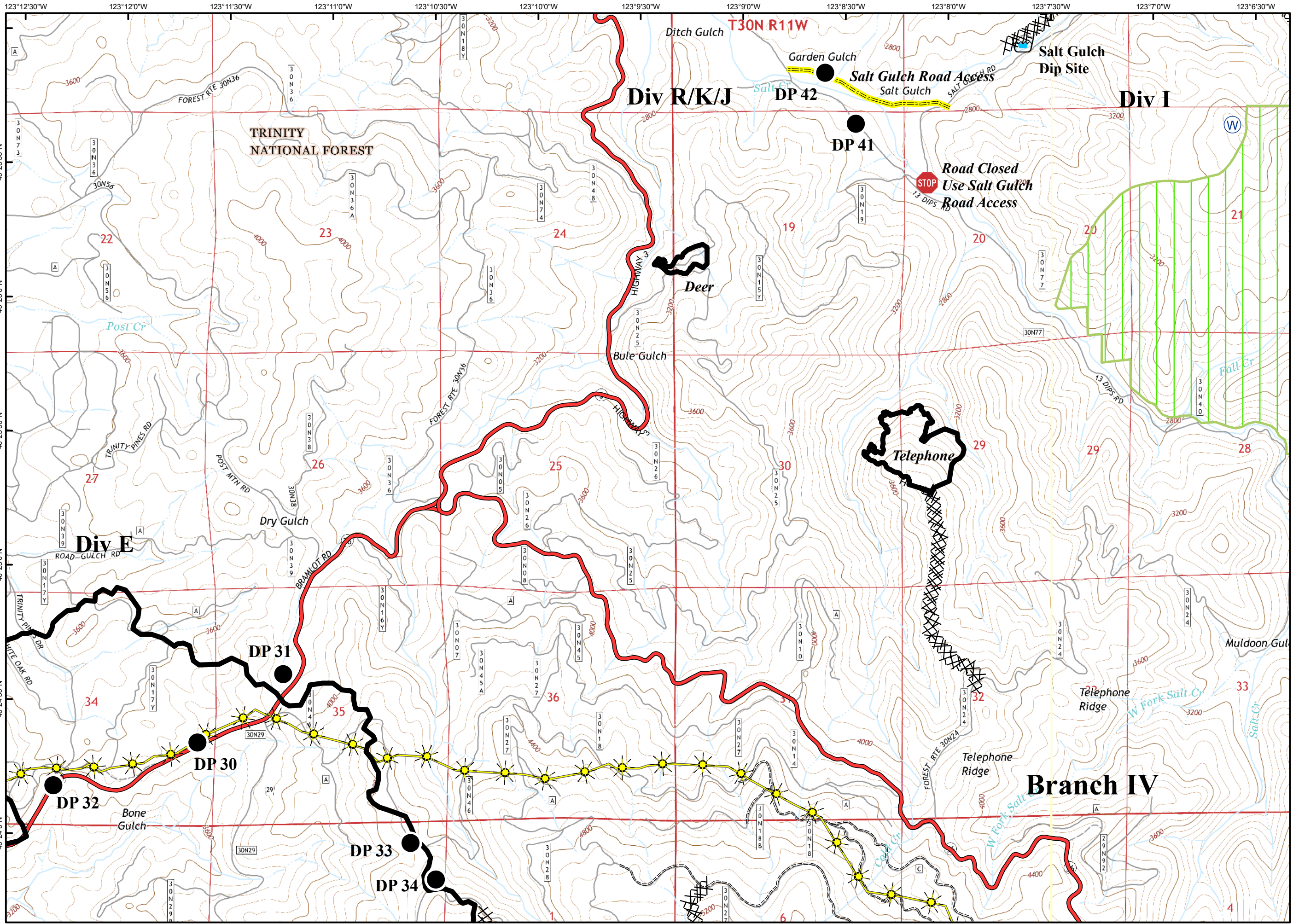
- Branch Break
- Division Break
- Uncontrolled Fire Edge
- Contained Fire Edge
- H - H Handline
- R - R Road as Completed Line
- Dozer Line
- Proposed Dozer Line
- Planned Line
- Planned Secondary Line
- Incident Command Post
- Drop Point
- Staging Area
- Repeater
- Helibase
- Helispot
- Dip Site
- Water Source
- Restricted Water Source
- Pump
- Mobile Weather Unit
- Road Closure
- Fire Location
- Fire Location - Out
- SPI Gate
- Wilderness
- Inventoried Roadless Area
- PG&E Gas Pipeline



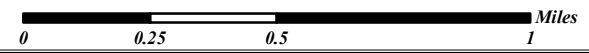
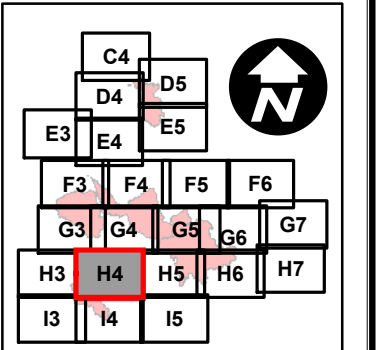


- Branch Break
- Division Break
- Uncontrolled Fire Edge
- Contained Fire Edge
- H - H Handline
- R - R Road as Completed Line
- Dozer Line
- Proposed Dozer Line
- Planned Line
- Planned Secondary Line
- Incident Command Post
- Drop Point
- Staging Area
- Repeater
- Helibase
- Helispot
- Dip Site
- Water Source
- Restricted Water Source
- Pump
- Mobile Weather Unit
- Road Closure
- Fire Location
- Fire Location - Out
- SPI Gate
- Wilderness
- Inventoried Roadless Area
- PG&E Gas Pipeline



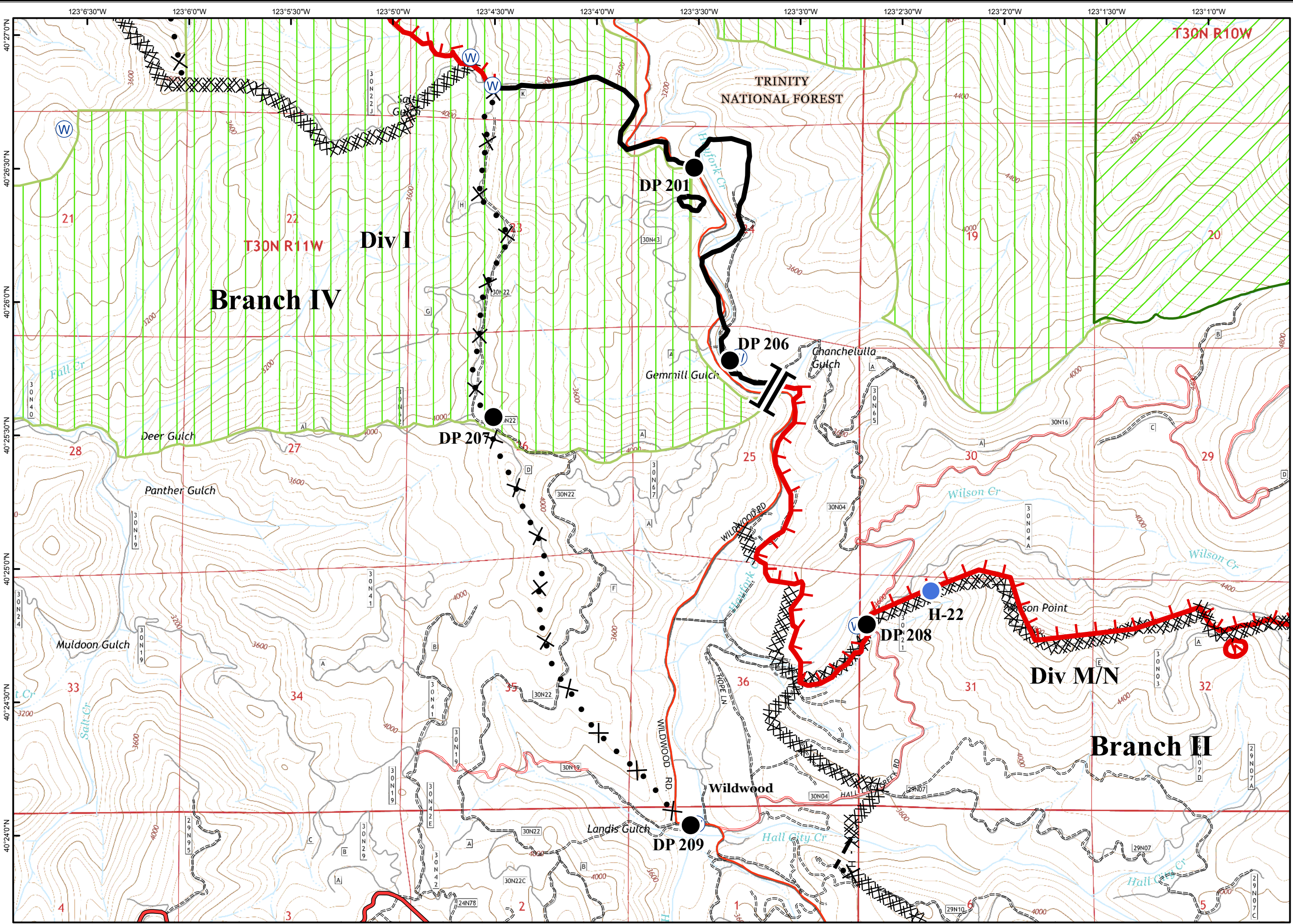
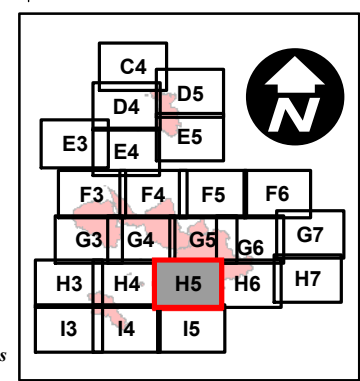


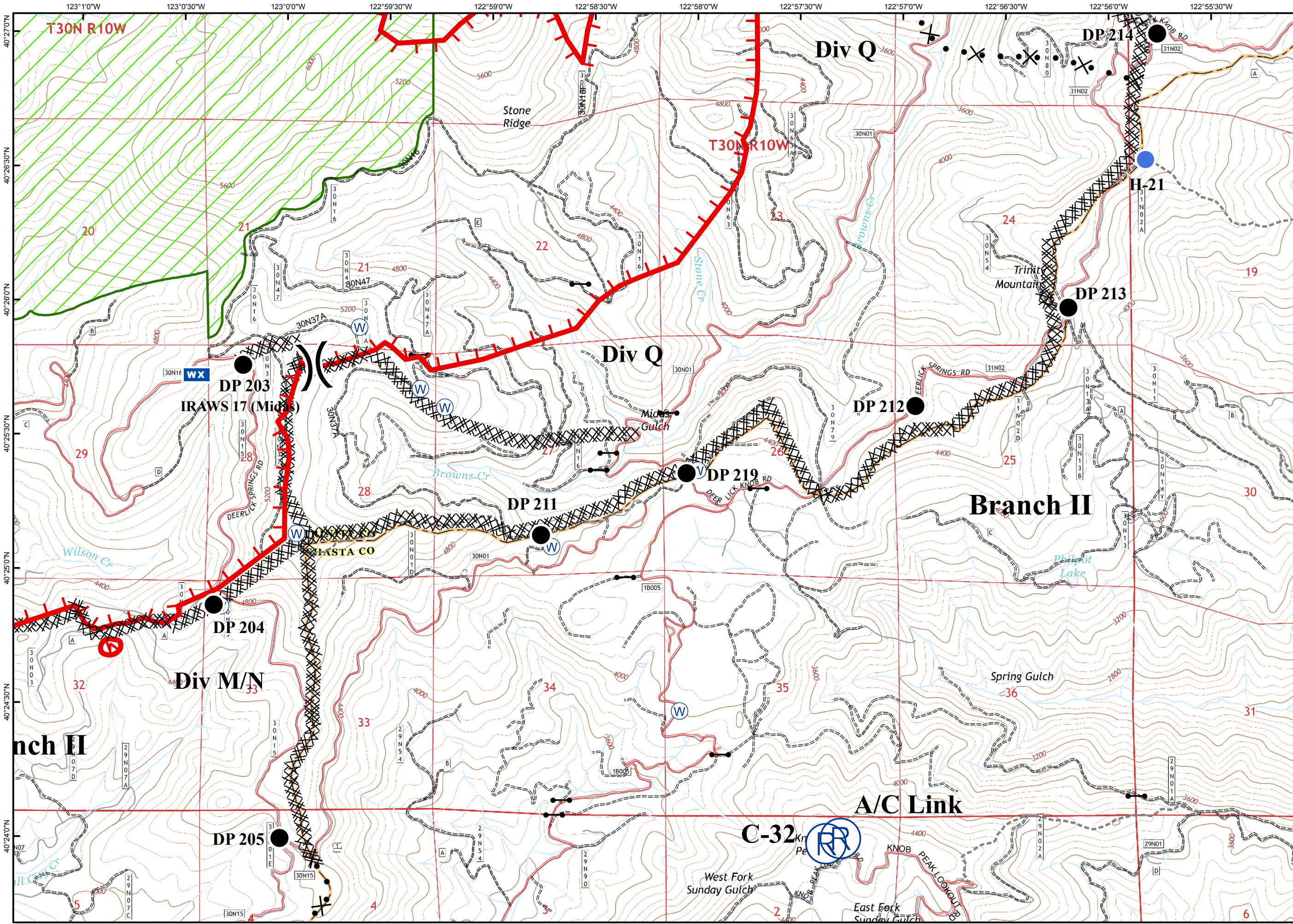
- Branch Break
- Division Break
- Uncontrolled Fire Edge
- Contained Fire Edge
- H - H Handline
- R - R Road as Completed Line
- Dozer Line
- Proposed Dozer Line
- Planned Line
- Planned Secondary Line
- Incident Command Post
- Drop Point
- Staging Area
- Repeater
- Helibase
- Helispot
- Dip Site
- Water Source
- Restricted Water Source
- Pump
- Mobile Weather Unit
- Road Closure
- Fire Location
- Fire Location - Out
- SPI Gate
- Wilderness
- Inventoried Roadless Area
- PG&E Gas Pipeline




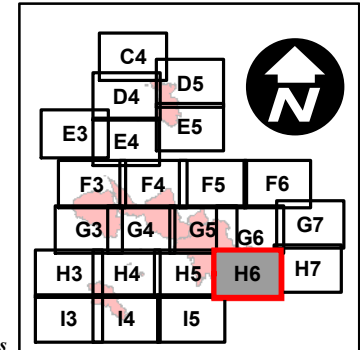


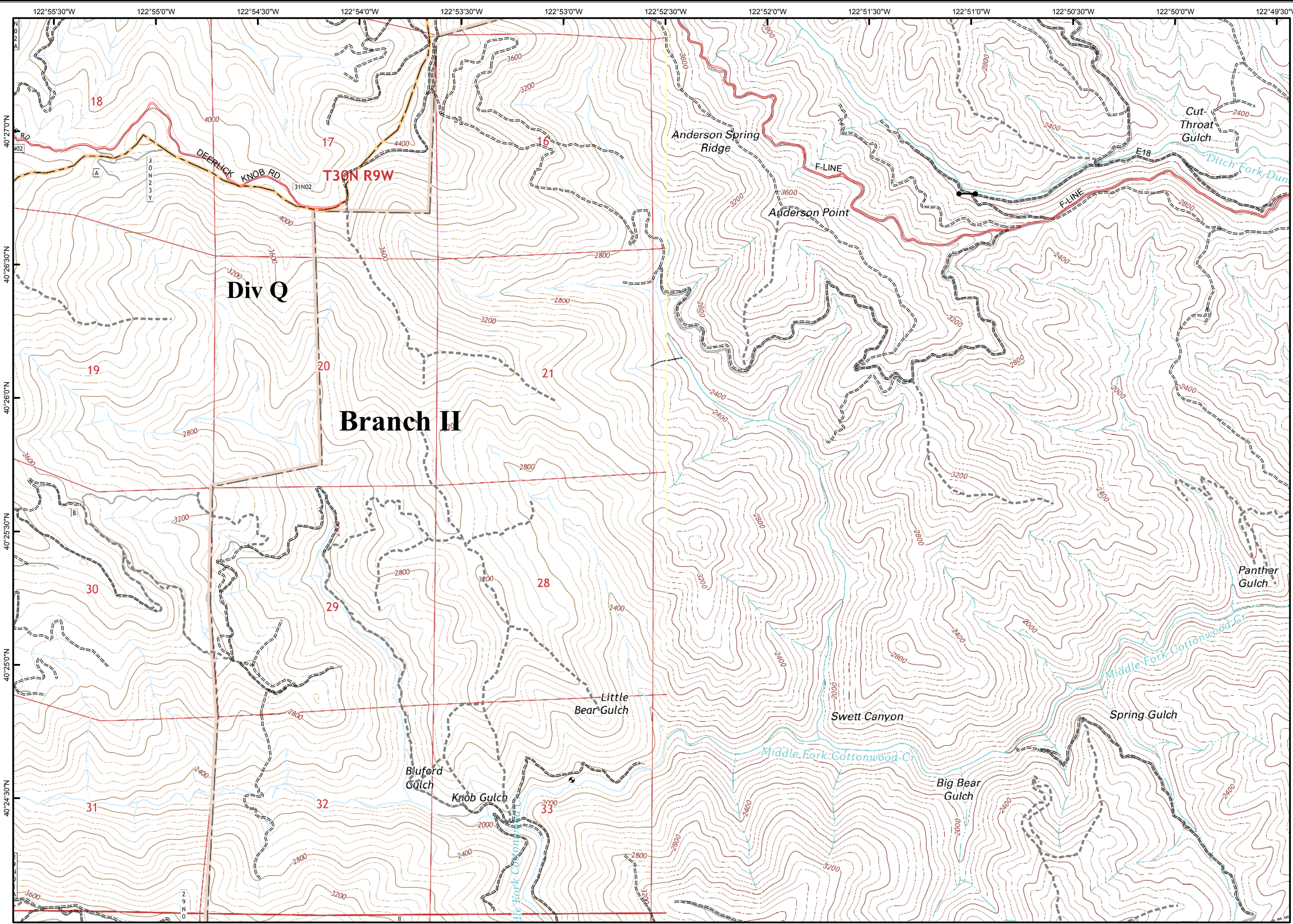
- Branch Break
- Division Break
- Uncontrolled Fire Edge
- Contained Fire Edge
- H - H Handline
- R - R Road as Completed Line
- Dozer Line
- Proposed Dozer Line
- Planned Line
- Planned Secondary Line
- Incident Command Post
- Drop Point
- Staging Area
- Repeater
- Helibase
- Helispot
- Dip Site
- Water Source
- Restricted Water Source
- Pump
- Mobile Weather Unit
- Road Closure
- Fire Location
- Fire Location - Out
- SPI Gate
- Wilderness
- Inventoried Roadless Area
- PG&E Gas Pipeline


































- Branch Break
- Division Break
- Uncontrolled Fire Edge
- Contained Fire Edge
- H - H Handline
- R - R Road as Completed Line
- Dozer Line
- Proposed Dozer Line
- Planned Line
- Planned Secondary Line
- Incident Command Post
- Drop Point
- Staging Area
- Repeater
- Helibase
- Helispot
- Dip Site
- Water Source
- Restricted Water Source
- Pump
- Mobile Weather Unit
- Road Closure
- Fire Location
- Fire Location - Out
- SPI Gate
- Wilderness
- Inventoried Roadless Area
- PG&E Gas Pipeline

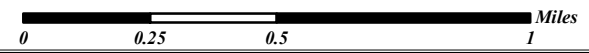




-  Branch Break
-  Division Break
-  Uncontrolled Fire Edge
-  Contained Fire Edge
-  H - H Handline
-  R - R Road as Completed Line
-  Dozer Line
-  Proposed Dozer Line
-  Planned Line
-  Planned Secondary Line
-  Incident Command Post
-  Drop Point
-  Staging Area
-  Repeater
-  Helibase
-  Helispot
-  Dip Site
-  Water Source
-  Restricted Water Source
-  Pump
-  Mobile Weather Unit
-  Road Closure
-  Fire Location
-  Fire Location - Out
-  SPI Gate
-  Wilderness
-  Inventoried Roadless Area
-  PG&E Gas Pipeline

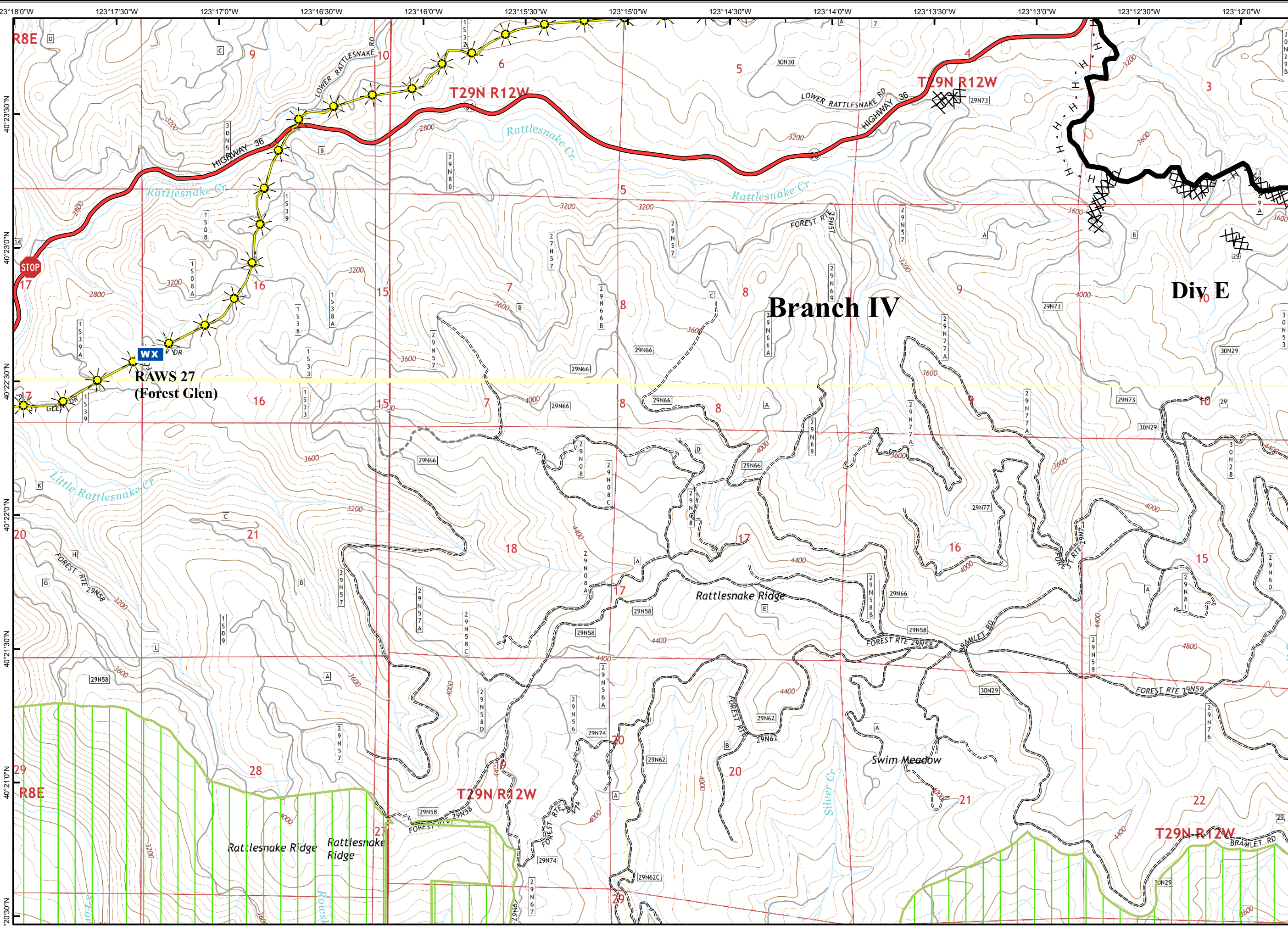
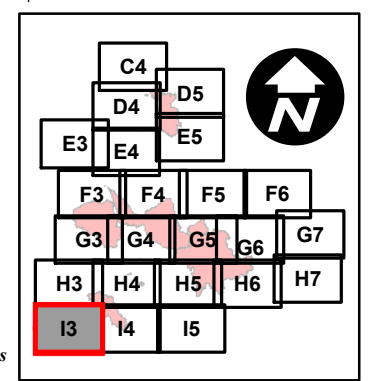
C4	D5			
D4	E5			
E3	E4			
F3	F4	F5	F6	
G3	G4	G5	G6	G7
H3	H4	H5	H6	H7
I3	I4	I5		

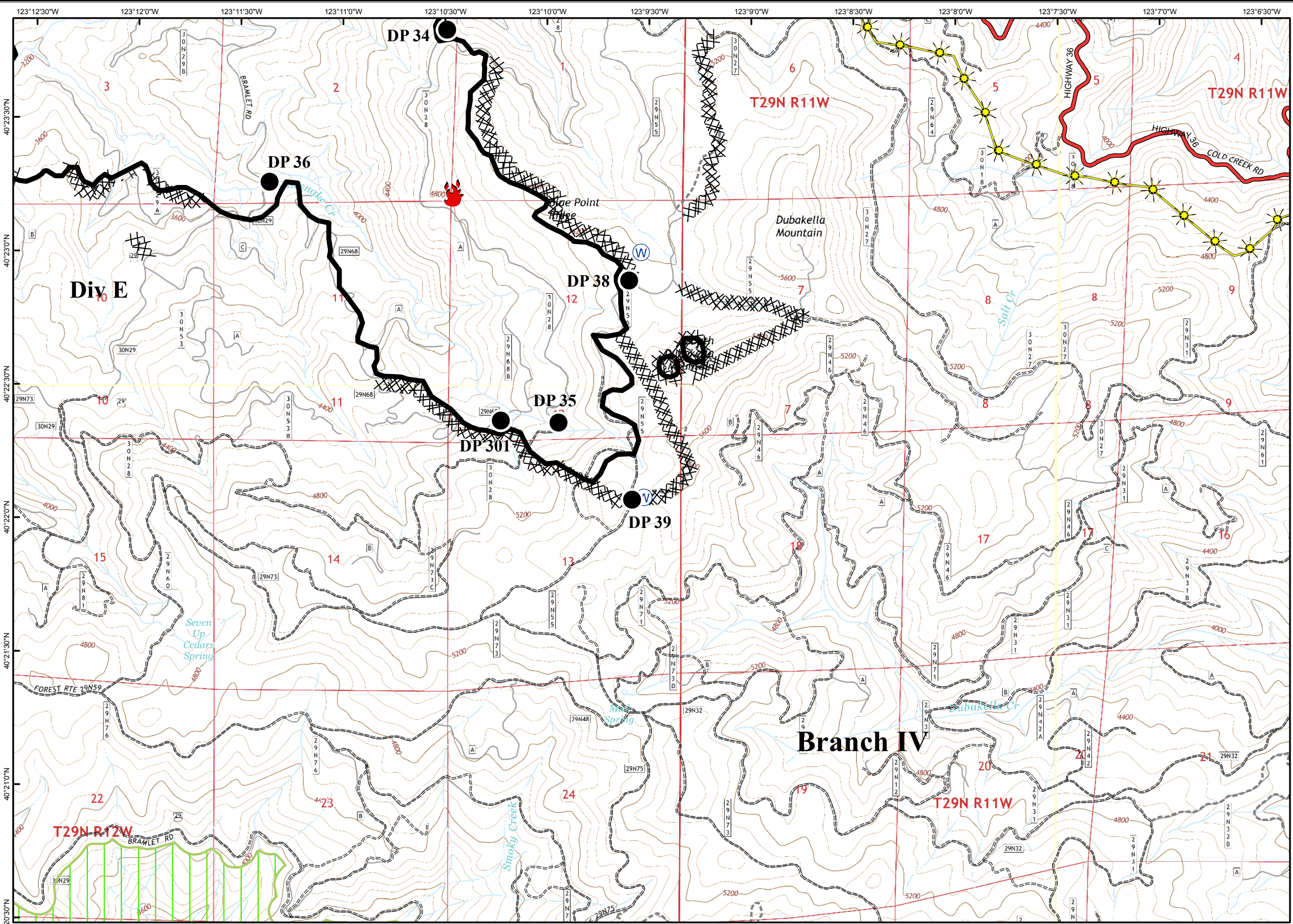






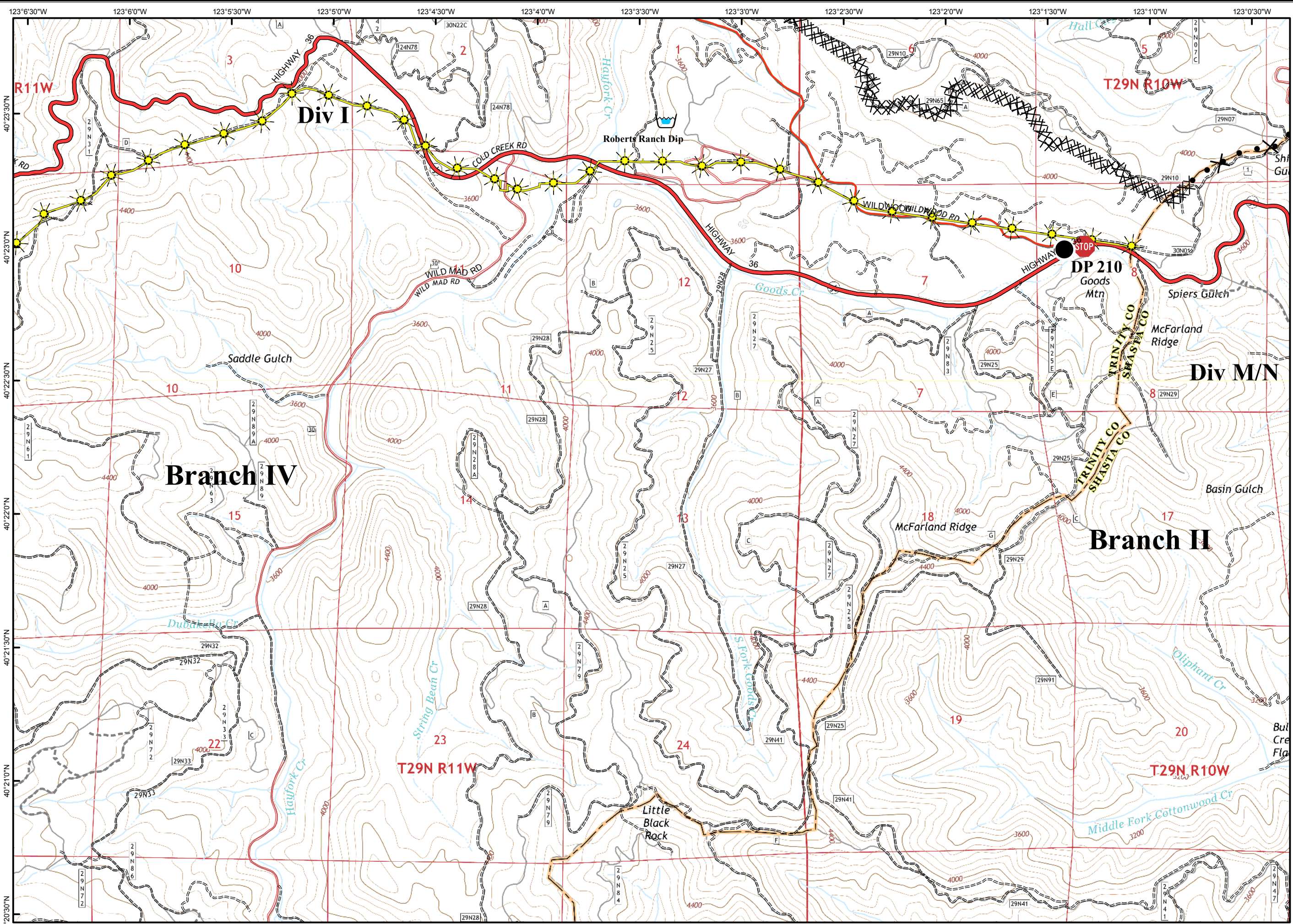
- Branch Break
- Division Break
- Uncontrolled Fire Edge
- Contained Fire Edge
- H - H Handline
- R - R Road as Completed Line
- Dozer Line
- Proposed Dozer Line
- Planned Line
- Planned Secondary Line
- Incident Command Post
- Drop Point
- Staging Area
- Repeater
- Helibase
- Helispot
- Dip Site
- Water Source
- Restricted Water Source
- Pump
- Mobile Weather Unit
- Road Closure
- Fire Location
- Fire Location - Out
- SPI Gate
- Wilderness
- Inventoried Roadless Area
- PG&E Gas Pipeline





- Branch Break
- Division Break
- Uncontrolled Fire Edge
- Contained Fire Edge
- H - H Handline
- R - R Road as Completed Line
- Dozer Line
- Proposed Dozer Line
- Planned Line
- Planned Secondary Line
- Incident Command Post
- Drop Point
- Staging Area
- Repeater
- Helibase
- Helispot
- Dip Site
- Water Source
- Restricted Water Source
- Pump
- Mobile Weather Unit
- Road Closure
- Fire Location
- Fire Location - Out
- SPI Gate
- Wilderness
- Inventoried Roadless Area
- PG&E Gas Pipeline

C4	D5			
D4	E5			
E3	E4			
F3	F4	F5	F6	
G3	G4	G5	G6	G7
H3	H4	H5	H6	H7
I3	I4	I5		



- Branch Break
- Division Break
- Uncontrolled Fire Edge
- Contained Fire Edge
- H - H Handline
- R - R Road as Completed Line
- Dozer Line
- Proposed Dozer Line
- Planned Line
- Planned Secondary Line
- Incident Command Post
- Drop Point
- Staging Area
- Repeater
- Helibase
- Helispot
- Dip Site
- Water Source
- Restricted Water Source
- Pump
- Mobile Weather Unit
- Road Closure
- Fire Location
- Fire Location - Out
- SPI Gate
- Wilderness
- Inventoried Roadless Area
- PG&E Gas Pipeline

