

Operations

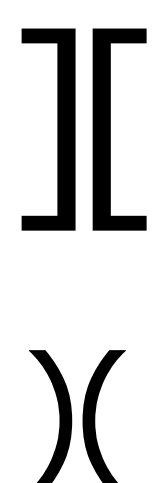
Fork Complex

CA-SHF 002067


8/18/2015 0600



OPS.pdf



Branch



Division



Drop Point



Fire Location



Fire Location - Out



Helibase



Helispot



Incident Command Post



Mobile Weather Unit



Pump

Repeater




Restricted Water Source



Staging Area



Road Closure



Water Source



Completed Line



Dozer Line



Handline




Planned Secondary Line

Planned Line


Proposed Dozer Line

Road as Completed Line

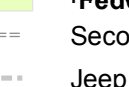
Uncontrolled Fire Edge




Buried Water Line - No Heavy Equipment



PG&E Gas Pipeline



County Line



Salt Gulch Bypass

SPI Gates

Road Type

Highway


Road as Completed Line

Secondary

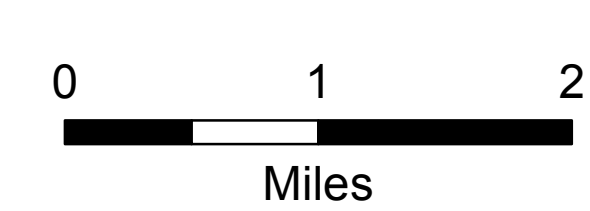
Jeep Trail

Wilderness Area

Responsibility Line



N



0 1 2

Miles