

# Fork Complex

## CA-SHF-2067

### Structure Assessment

08/18/15  
Day Shift



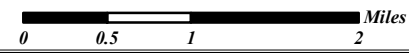
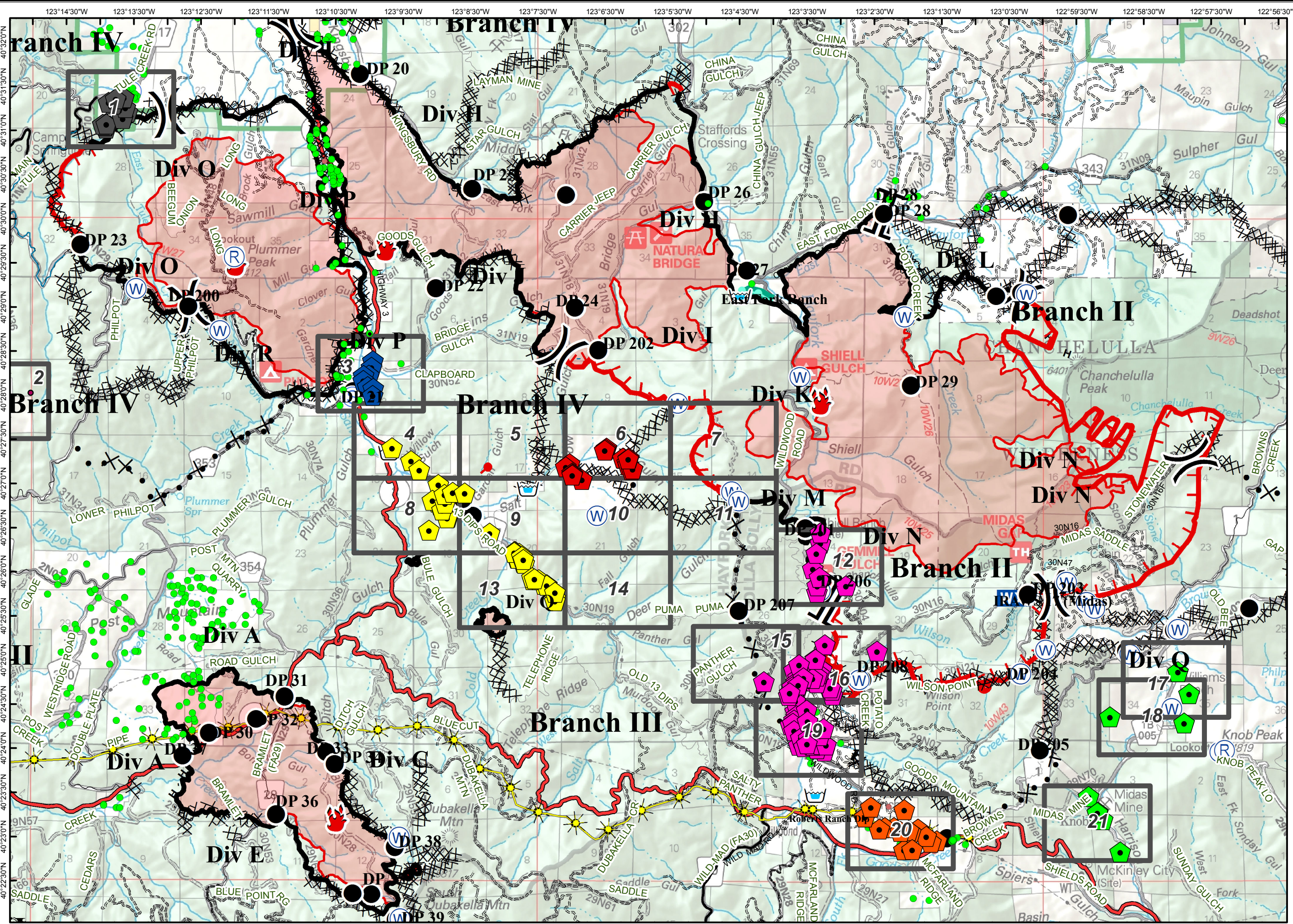
#### Trinity County Structures

- Commercial / Other
- Private Residence

#### Structure Assessment Points

- Group Name**
- ⬠ Harrison Gulch
  - ⬠ Hayfork
  - ⬠ Philpot
  - ⬠ Salt Gulch
  - ⬠ Thirteen Dips
  - ⬠ Tule
  - ⬠ Wildwood Structure Protection North
  - ⬠ Wildwood Structure Protection South

- Roads
- (From Mitchell Track log)
- ⚡ PG&E Gas Pipeline



123°14'0"W

123°13'30"W

123°13'0"W

# Fork Complex

## CA-SHF-2067

### Structure Assessment

08/18/15

Day Shift



Page 1

### Trinity County Structures

● Commercial / Other

● Private Residence

### Structure Assessment Points

#### Group Name

● Harrison Gulch

● Hayfork

● Philpot

● Philpot

● Salt Gulch

● Thirteen Dips

● Tule

● Wildwood Structure Protection North

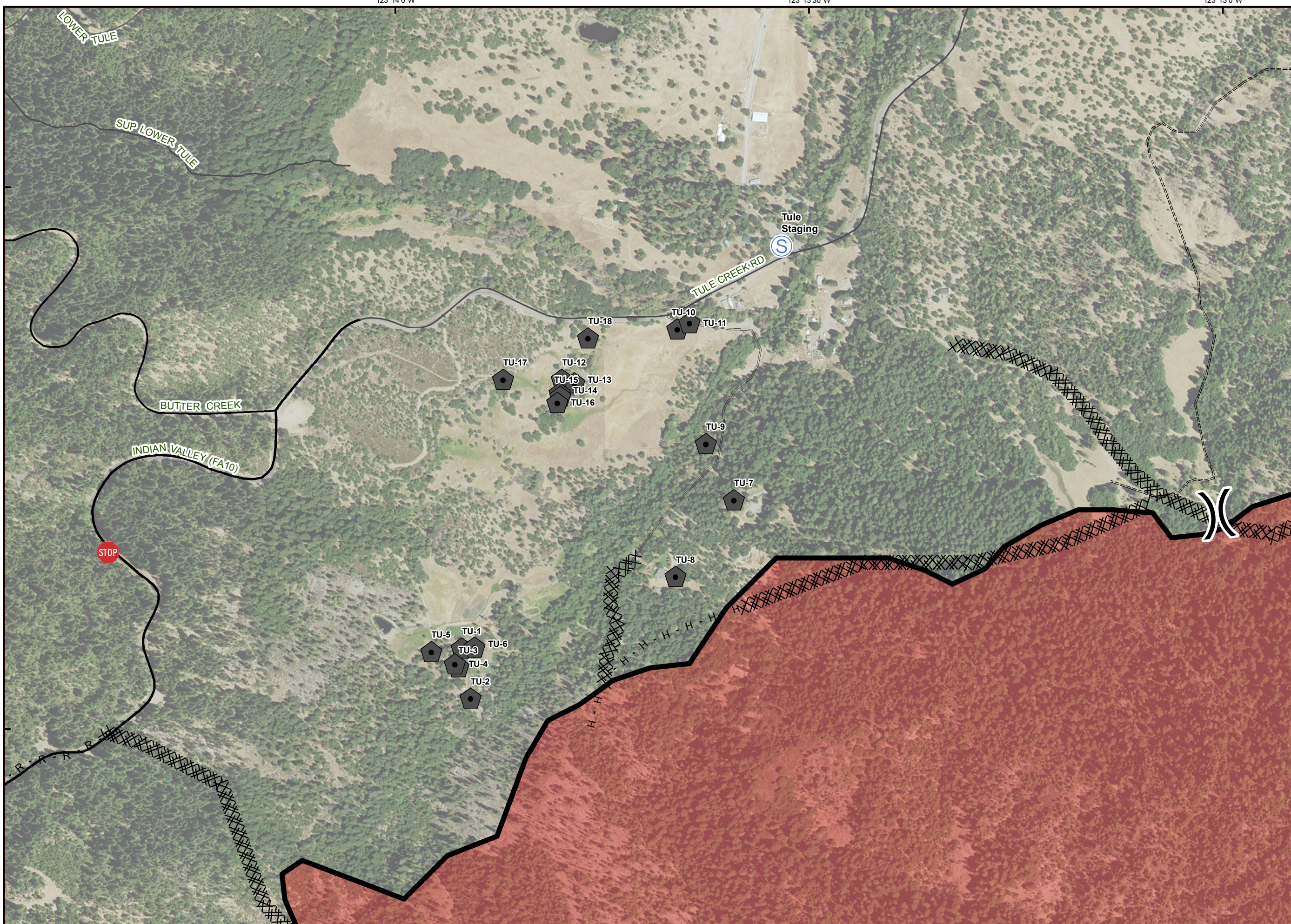
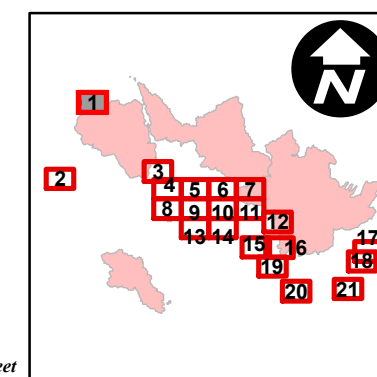
● Wildwood Structure Protection South

----- Roads

(From Mitchell Track log)



PG&E Gas Pipeline



# Fork Complex

## CA-SHF-2067

### Structure Assessment

08/18/15

Day Shift



Page 2










### Trinity County Structures

● Commercial / Other

● Private Residence

### Structure Assessment Points

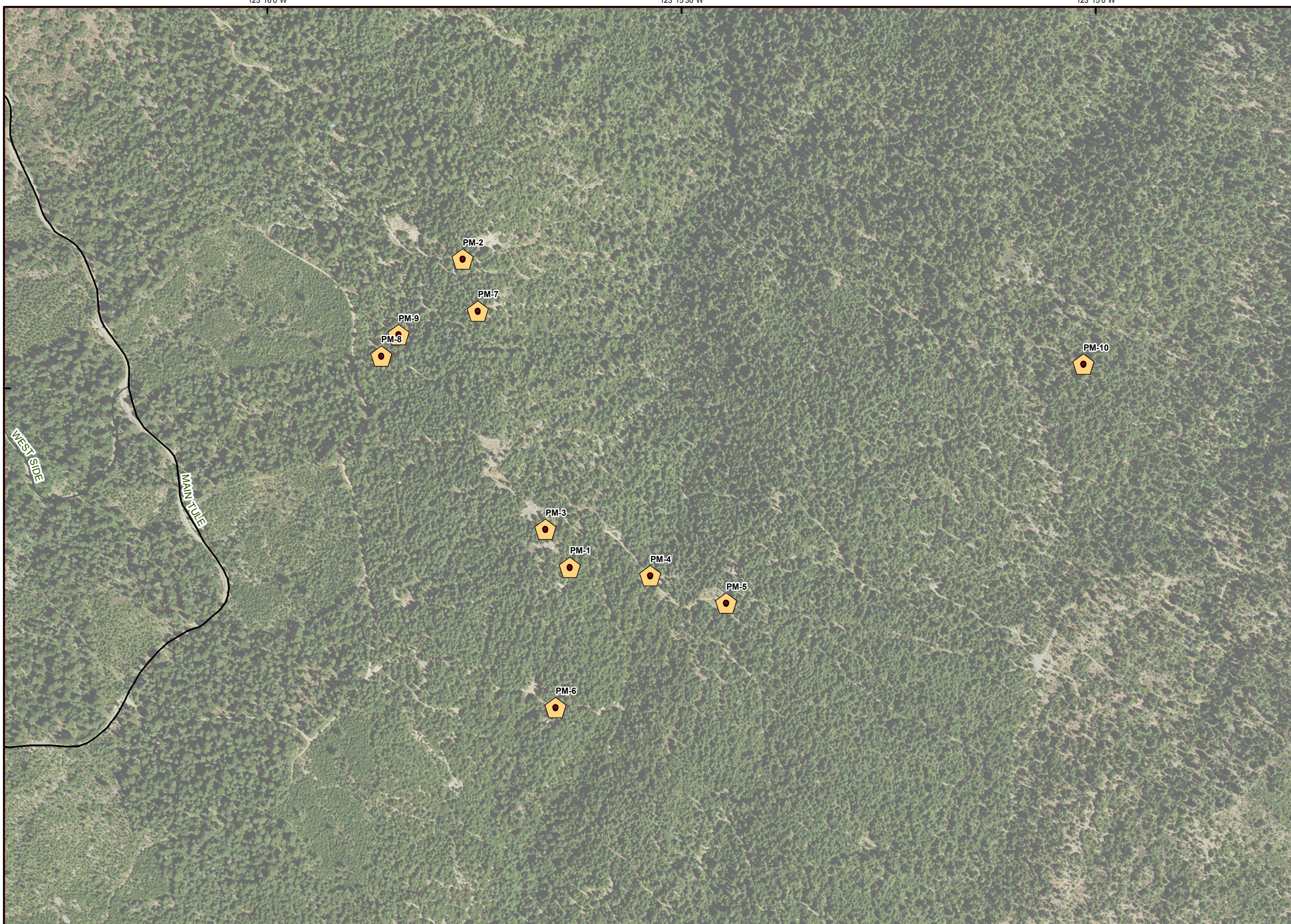
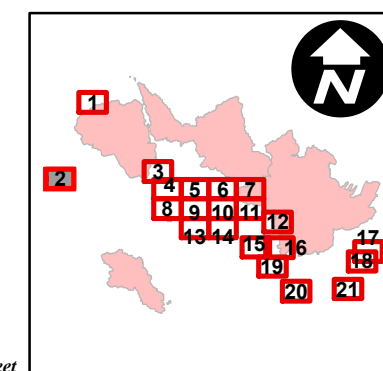
#### Group Name

-  Harrison Gulch
-  Hayfork
-  Philpot
-  Philpot
-  Salt Gulch
-  Thirteen Dips
-  Tule
-  Wildwood Structure Protection North
-  Wildwood Structure Protection South

----- Roads  
(From Mitchell Track log)



PG&E Gas Pipeline



123°10'30"W

123°10'0"W

123°9'30"W

# Fork Complex

## CA-SHF-2067

### Structure Assessment

08/18/15

Day Shift



Page 3

### Trinity County Structures

● Commercial / Other

● Private Residence

### Structure Assessment Points

#### Group Name

● Harrison Gulch

● Hayfork

● Philpot

● Philpot

● Salt Gulch

● Thirteen Dips

● Tule

● Wildwood Structure Protection North

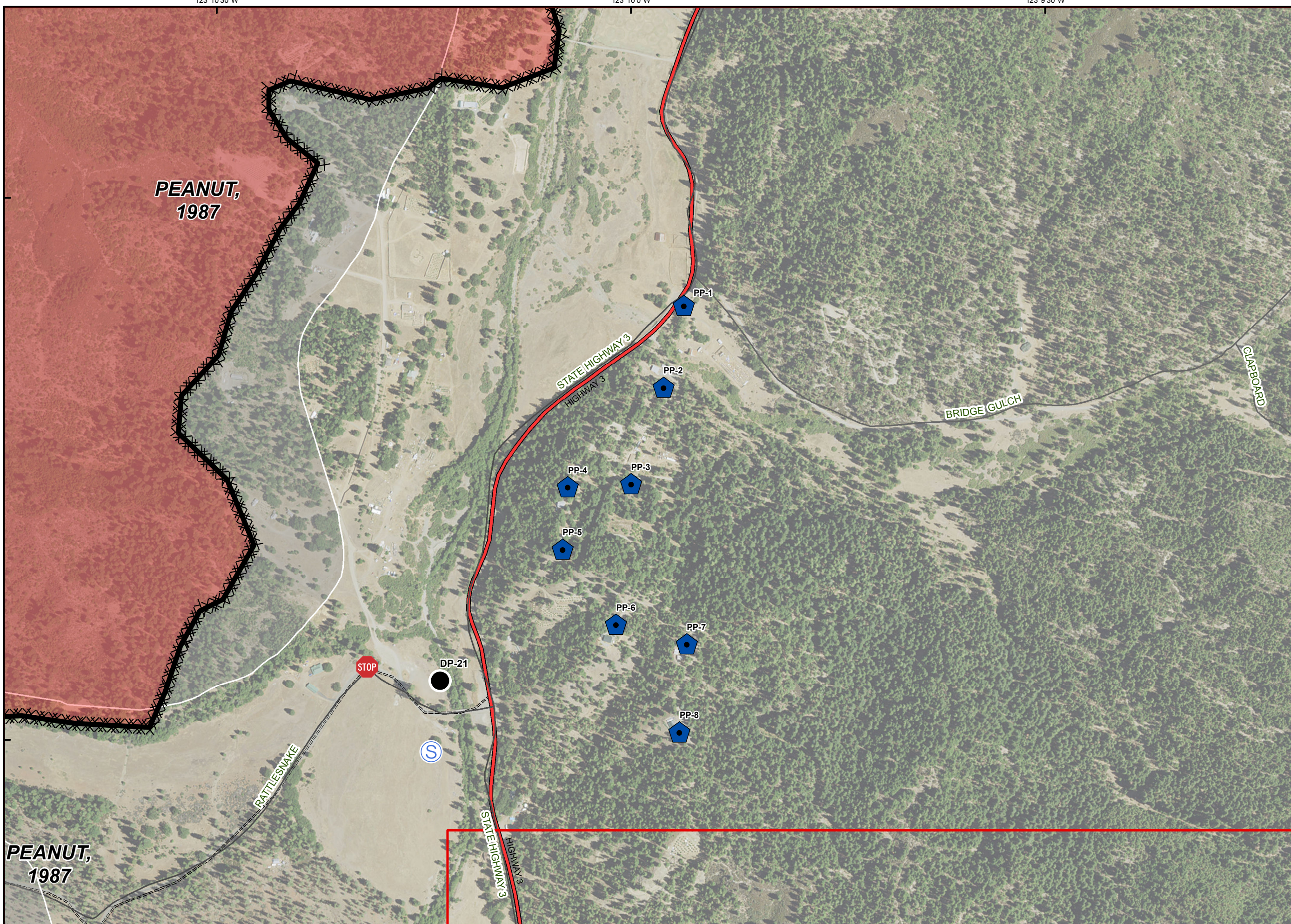
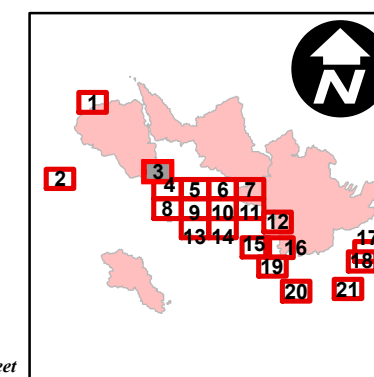
● Wildwood Structure Protection South

----- Roads

(From Mitchell Track log)



PG&E Gas Pipeline



PEANUT, 1987



123°10'0"W

123°9'30"W

123°9'0"W

# Fork Complex

## CA-SHF-2067

### Structure Assessment

08/18/15

Day Shift



Page 4

### Trinity County Structures

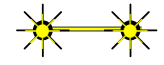
- Commercial / Other
- Private Residence

### Structure Assessment Points

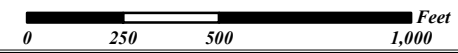
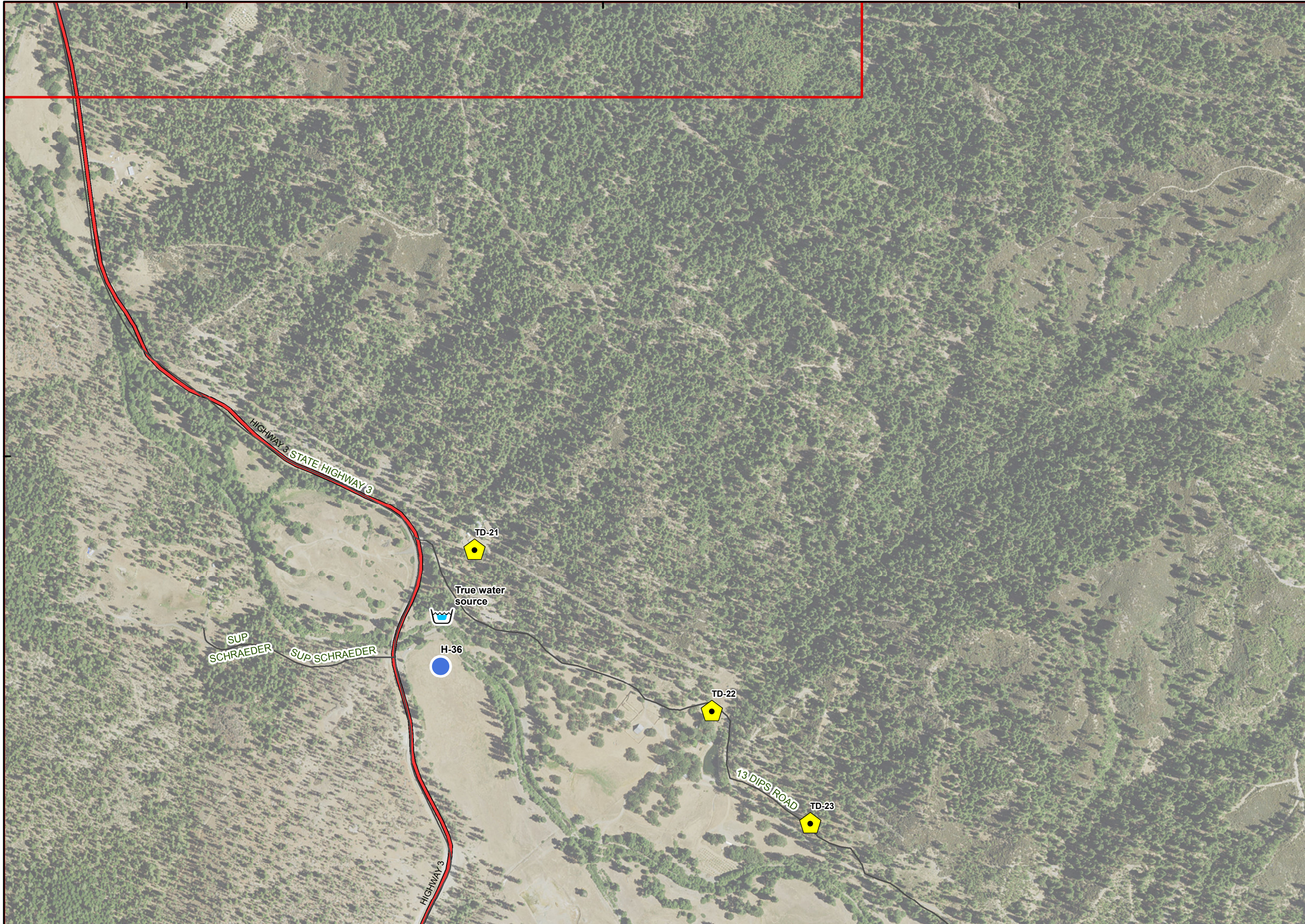
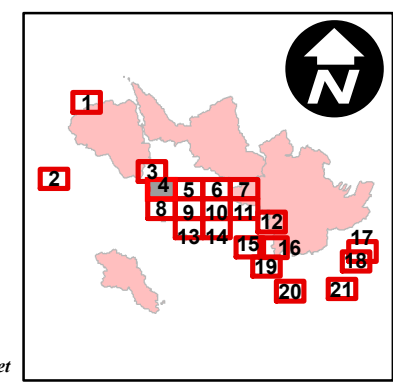
#### Group Name

- Harrison Gulch
- Hayfork
- Philpot
- Philpot
- Salt Gulch
- Thirteen Dips
- Tule
- Wildwood Structure Protection North
- Wildwood Structure Protection South

----- Roads  
(From Mitchell Track log)



PG&E Gas Pipeline



123°8'30"W

123°8'0"W

123°7'30"W

# Fork Complex

## CA-SHF-2067

### Structure Assessment

#### 08/18/15

#### Day Shift



Page 5

### Trinity County Structures

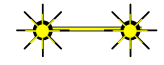
- Commercial / Other
- Private Residence

### Structure Assessment Points

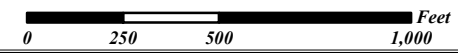
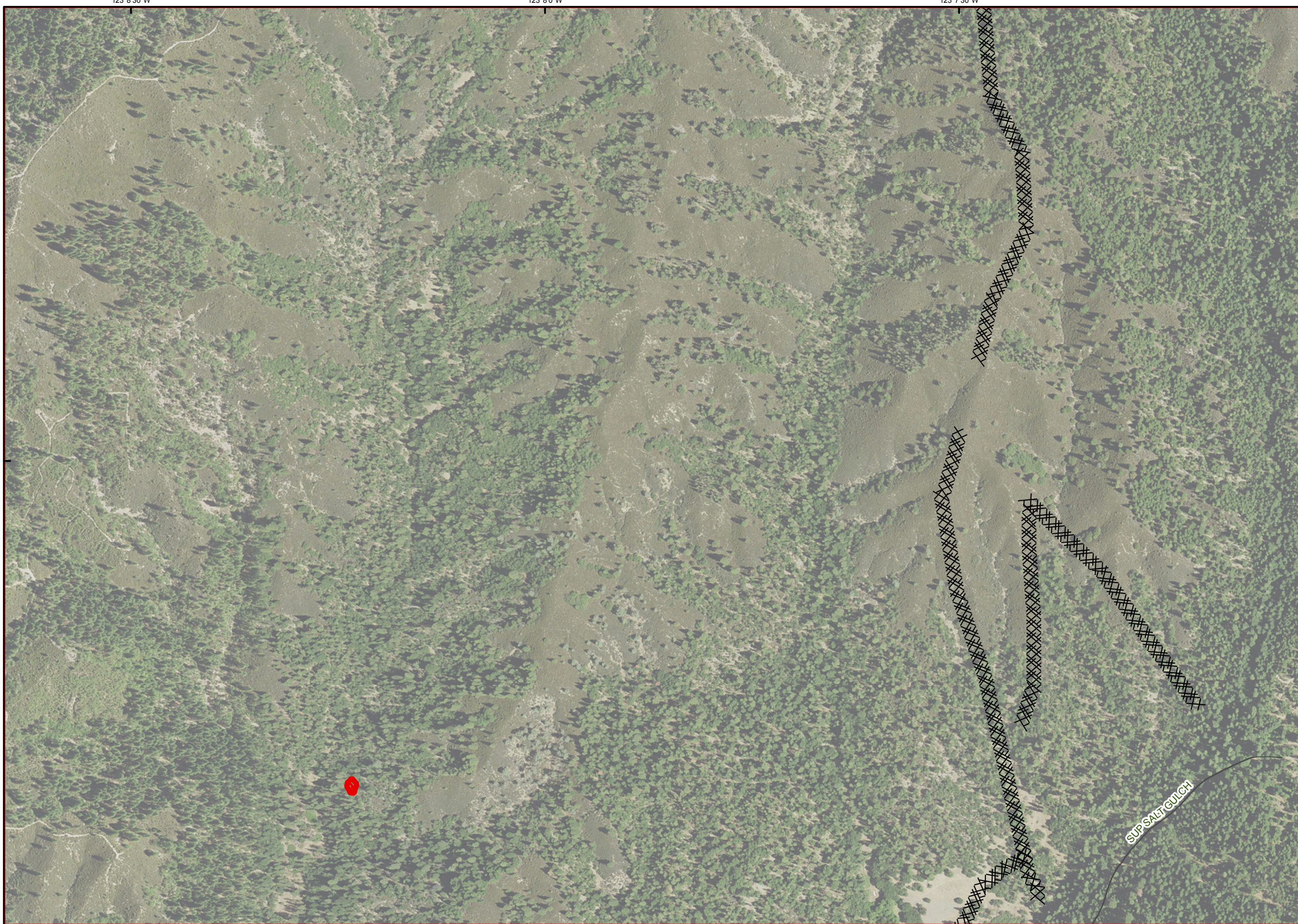
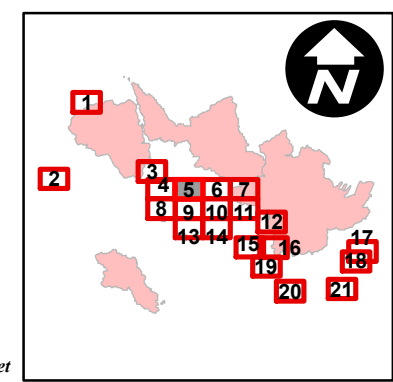
#### Group Name

- Harrison Gulch
- Hayfork
- Philpot
- Philpot
- Salt Gulch
- Thirteen Dips
- Tule
- Wildwood Structure Protection North
- Wildwood Structure Protection South

----- Roads  
(From Mitchell Track log)



PG&E Gas Pipeline



# Fork Complex

## CA-SHF-2067

### Structure Assessment

08/18/15

Day Shift



Page 6

### Trinity County Structures

● Commercial / Other

● Private Residence

### Structure Assessment Points

#### Group Name

● Harrison Gulch

● Hayfork

● Philpot

● Philpot

● Salt Gulch

● Thirteen Dips

● Tule

● Wildwood Structure Protection North

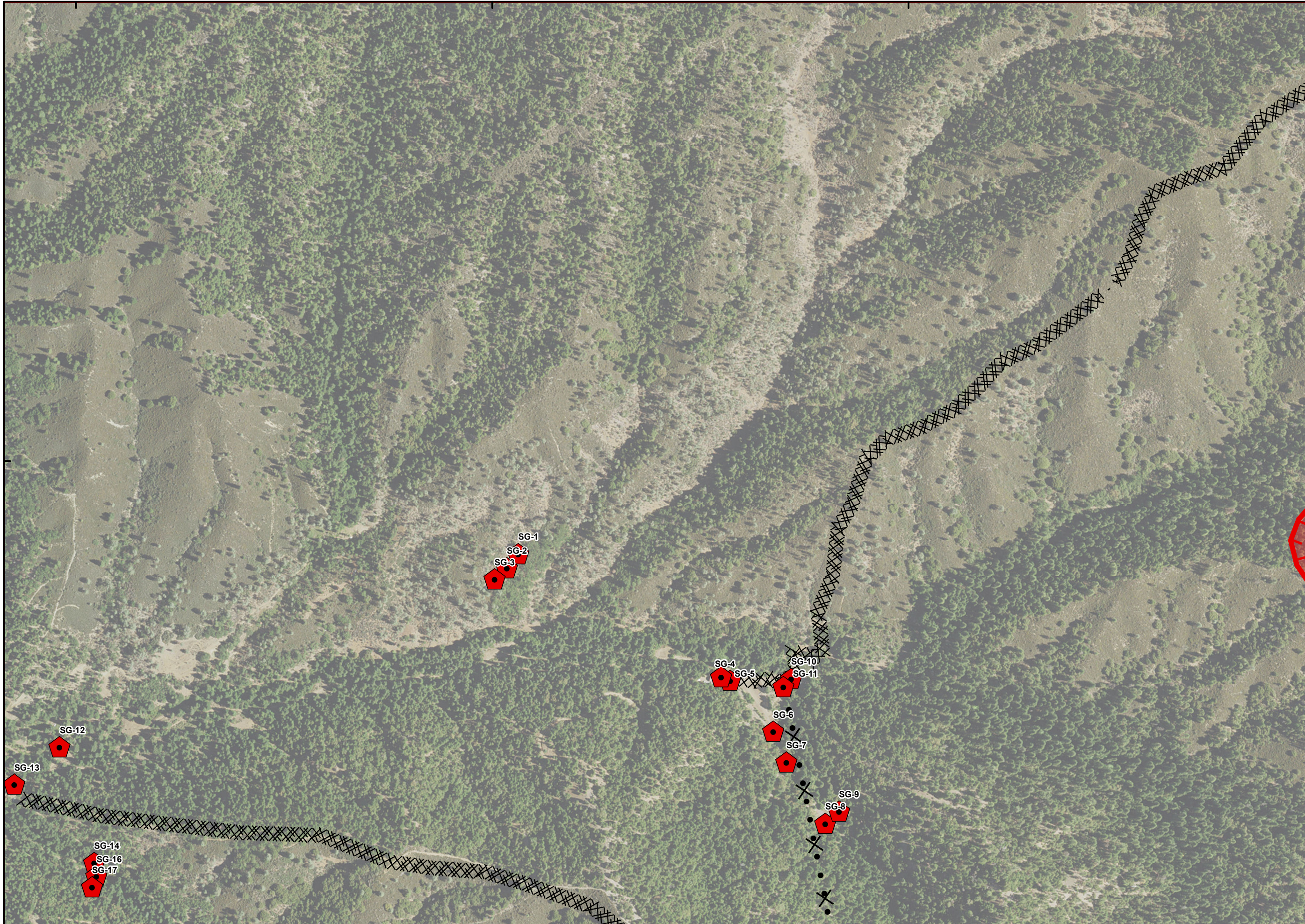
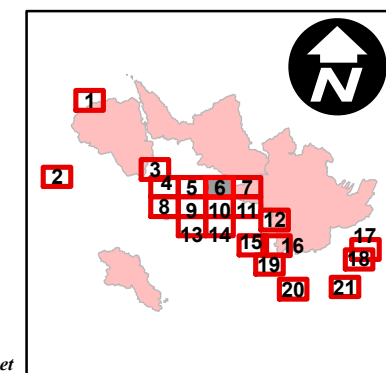
● Wildwood Structure Protection South

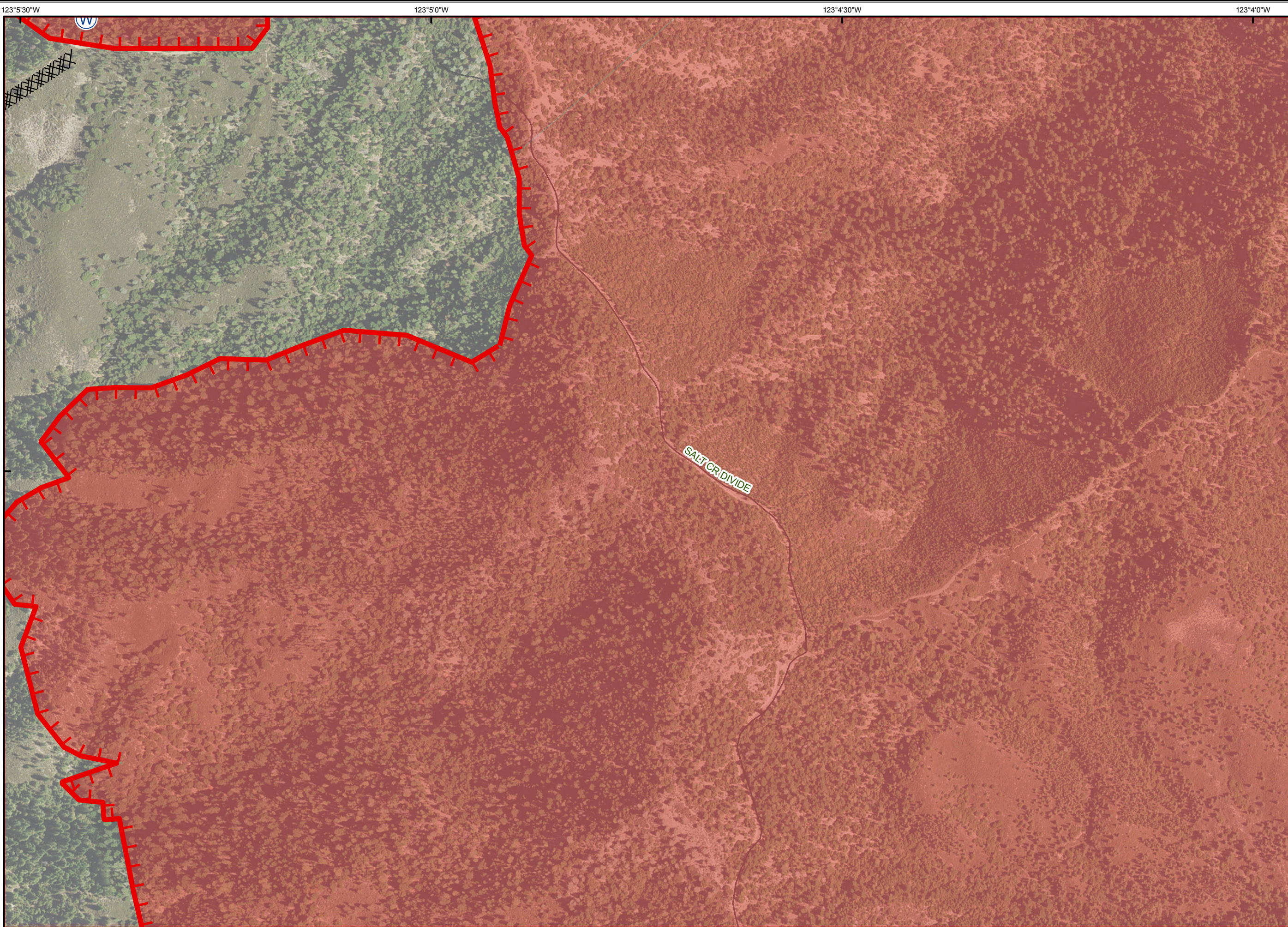
----- Roads

(From Mitchell Track log)



PG&E Gas Pipeline





**Trinity County Structures**

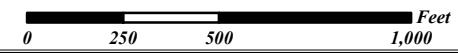
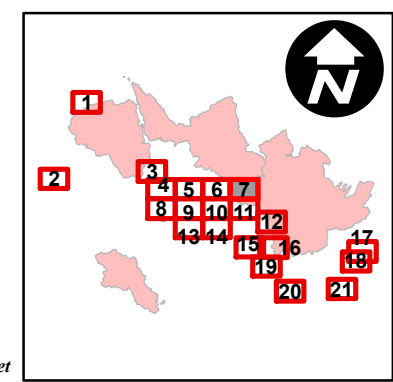
- Commercial / Other
- Private Residence

**Structure Assessment Points**

**Group Name**

- Harrison Gulch
- Hayfork
- Philpot
- Philpot
- Salt Gulch
- Thirteen Dips
- Tule
- Wildwood Structure Protection North
- Wildwood Structure Protection South

- Roads  
 (From Mitchell Track log)
- ☀-----☀ PG&E Gas Pipeline





123°10'0"W

123°9'30"W

123°9'0"W

# Fork Complex

## CA-SHF-2067

### Structure Assessment

#### 08/18/15

#### Day Shift



Page 8

### Trinity County Structures

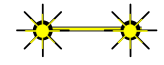
- Commercial / Other
- Private Residence

### Structure Assessment Points

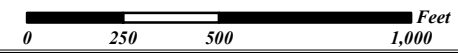
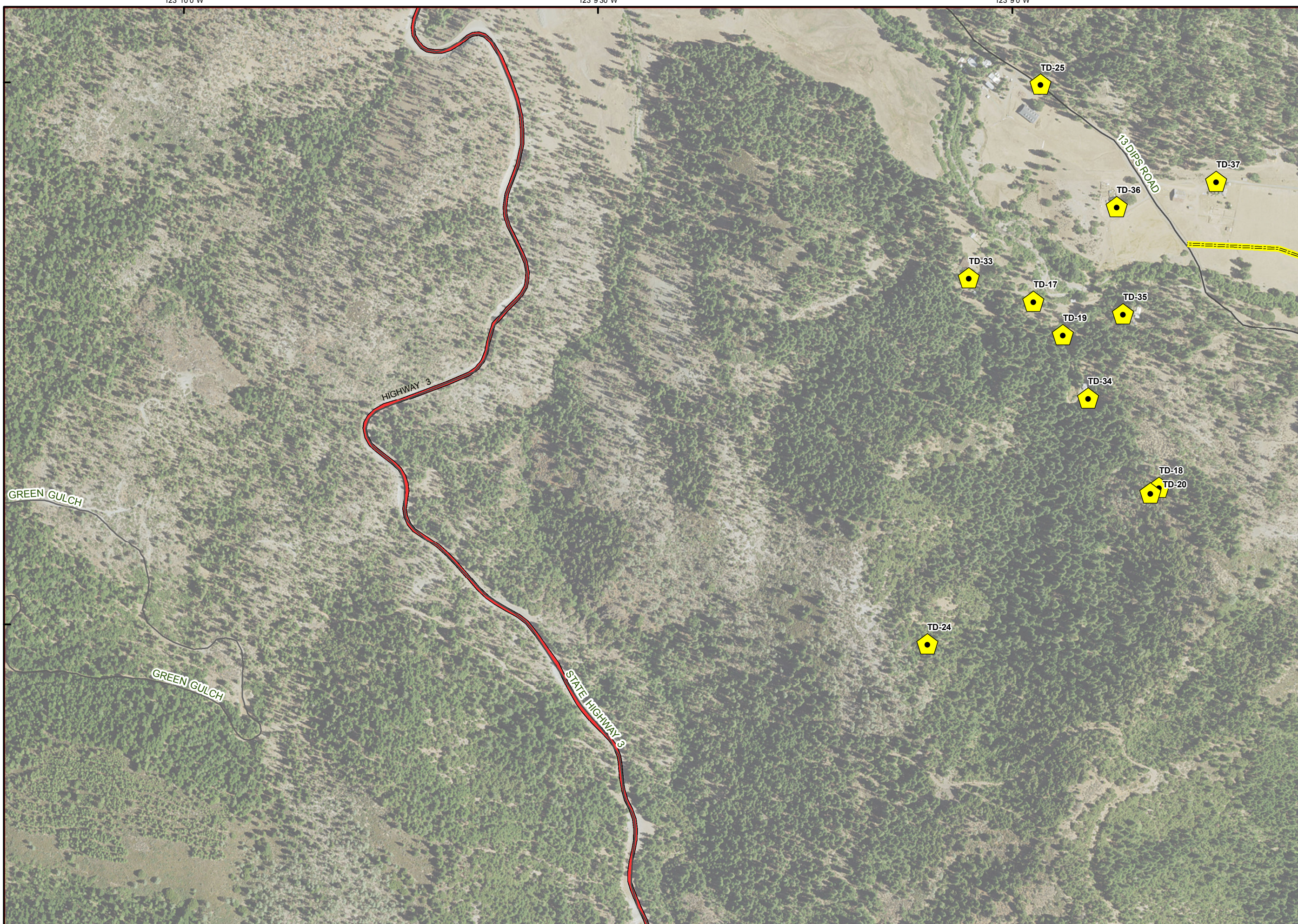
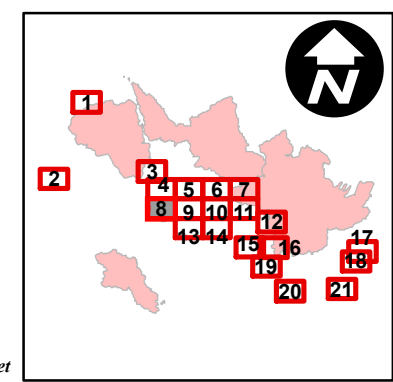
#### Group Name

- Harrison Gulch
- Hayfork
- Philpot
- Philpot
- Salt Gulch
- Thirteen Dips
- Tule
- Wildwood Structure Protection North
- Wildwood Structure Protection South

----- Roads  
(From Mitchell Track log)



PG&E Gas Pipeline





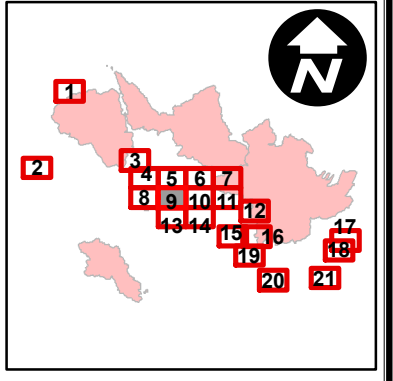
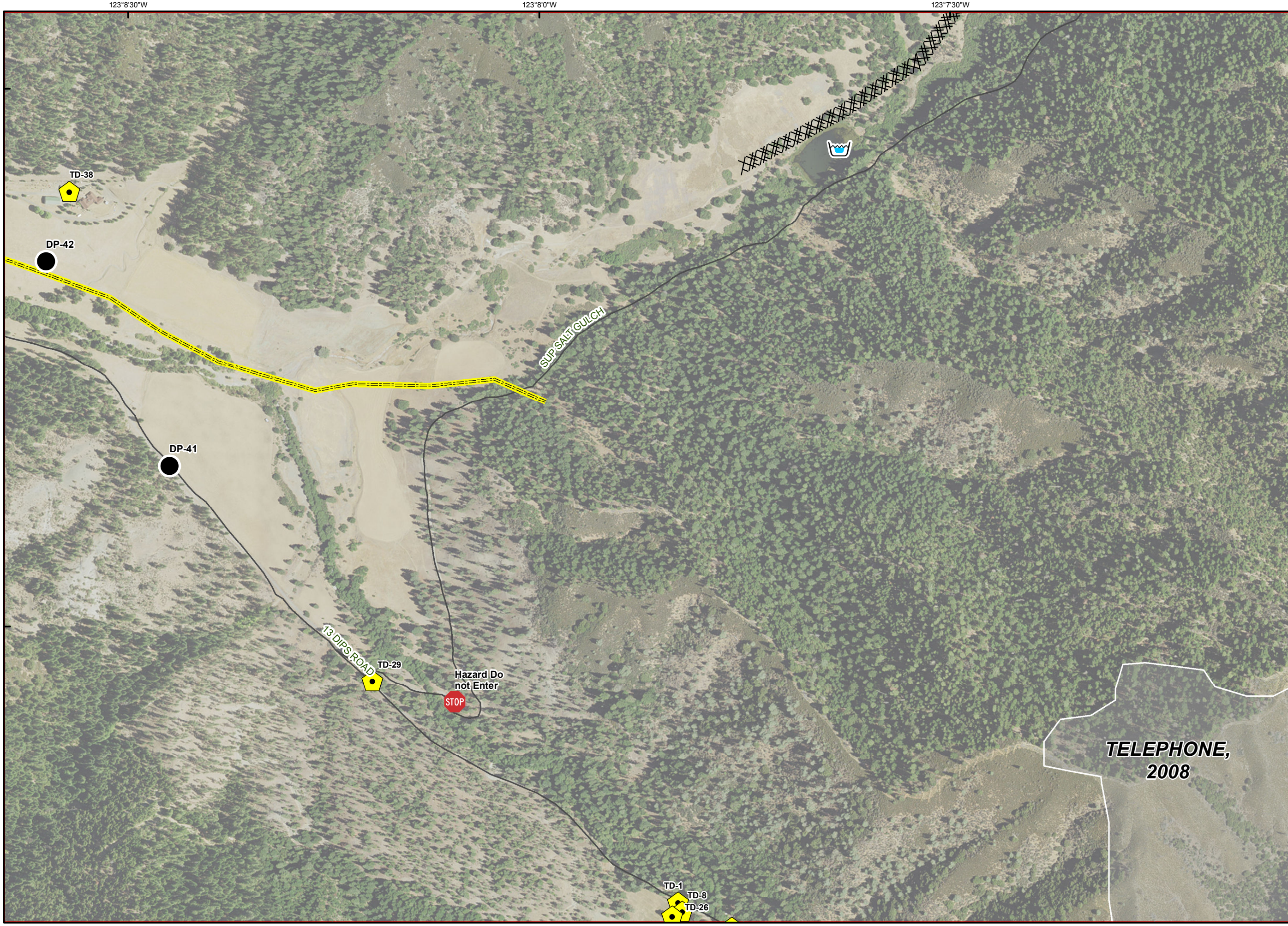
**Trinity County Structures**

- Commercial / Other
- Private Residence

**Structure Assessment Points**

- Group Name**
- ◆ Harrison Gulch
  - ◆ Hayfork
  - ◆ Philpot
  - ◆ Philpot
  - ◆ Salt Gulch
  - ◆ Thirteen Dips
  - ◆ Tule
  - ◆ Wildwood Structure Protection North
  - ◆ Wildwood Structure Protection South

- Roads  
(From Mitchell Track log)
- PG&E Gas Pipeline



123°7'0"W

123°6'30"W

123°6'0"W

SG-15

# Fork Complex

## CA-SHF-2067

### Structure Assessment

08/18/15

Day Shift



Page 10

### Trinity County Structures

● Commercial / Other

● Private Residence

### Structure Assessment Points

#### Group Name

● Harrison Gulch

● Hayfork

● Philpot

● Philpot

● Salt Gulch

● Thirteen Dips

● Tule

● Wildwood Structure Protection North

● Wildwood Structure Protection South

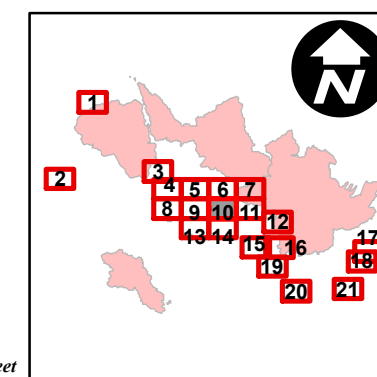
----- Roads

(From Mitchell Track log)



PG&E Gas Pipeline

TELEPHONE,  
2008





**Trinity County Structures**

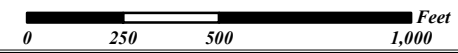
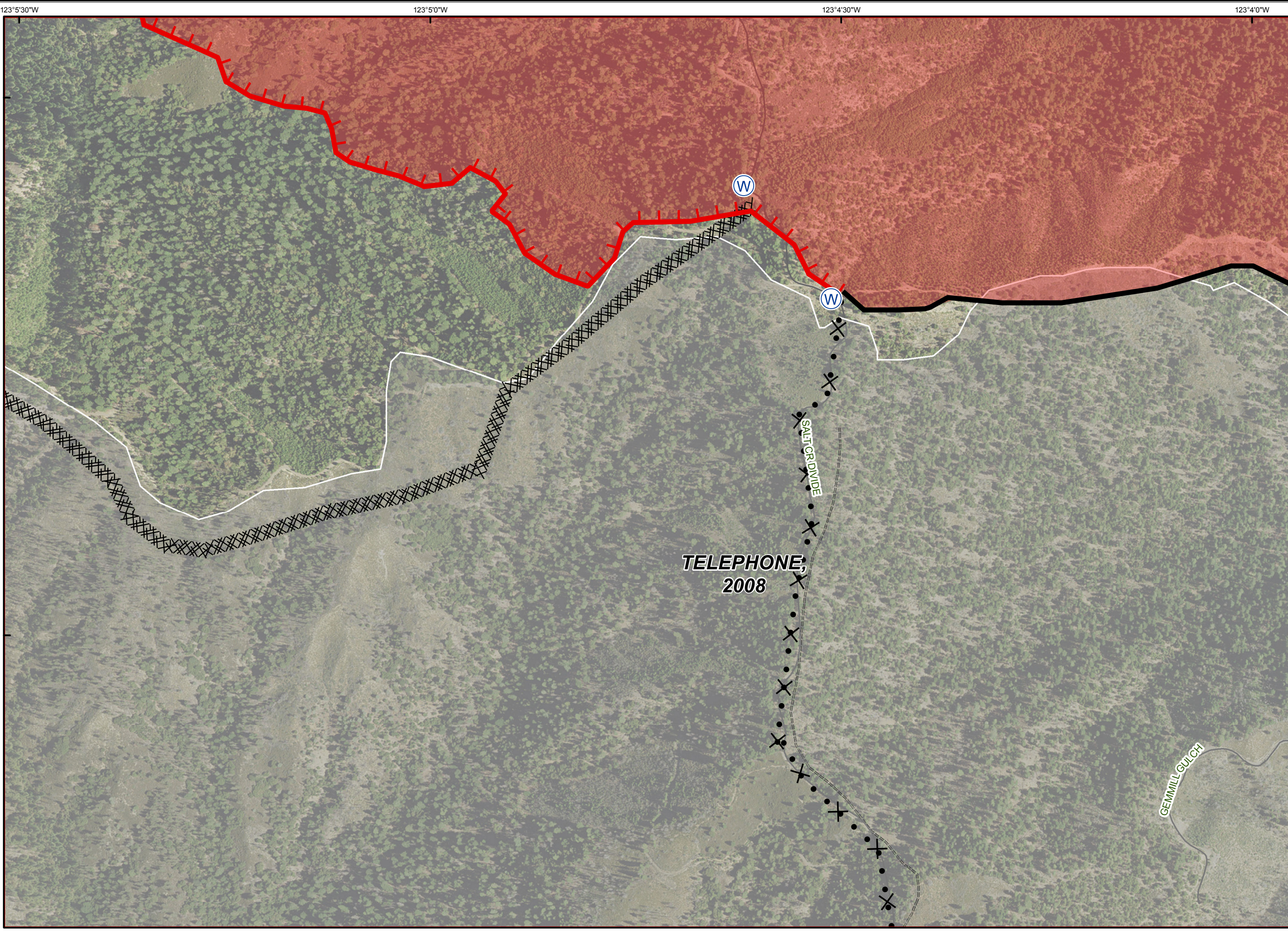
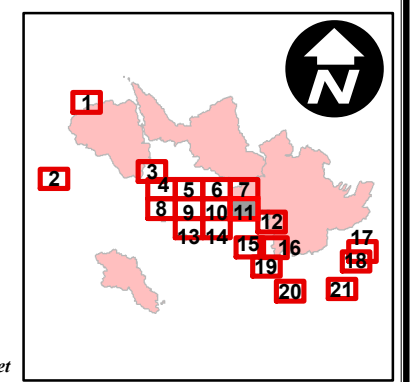
- Commercial / Other
- Private Residence

**Structure Assessment Points**

**Group Name**

- Harrison Gulch
- Hayfork
- Philpot
- Philpot
- Salt Gulch
- Thirteen Dips
- Tule
- Wildwood Structure Protection North
- Wildwood Structure Protection South

- Roads  
(From Mitchell Track log)
- ☀-----☀ PG&E Gas Pipeline



**Fork Complex**  
**CA-SHF-2067**  
**Structure Assessment**  
**08/18/15**  
**Day Shift**



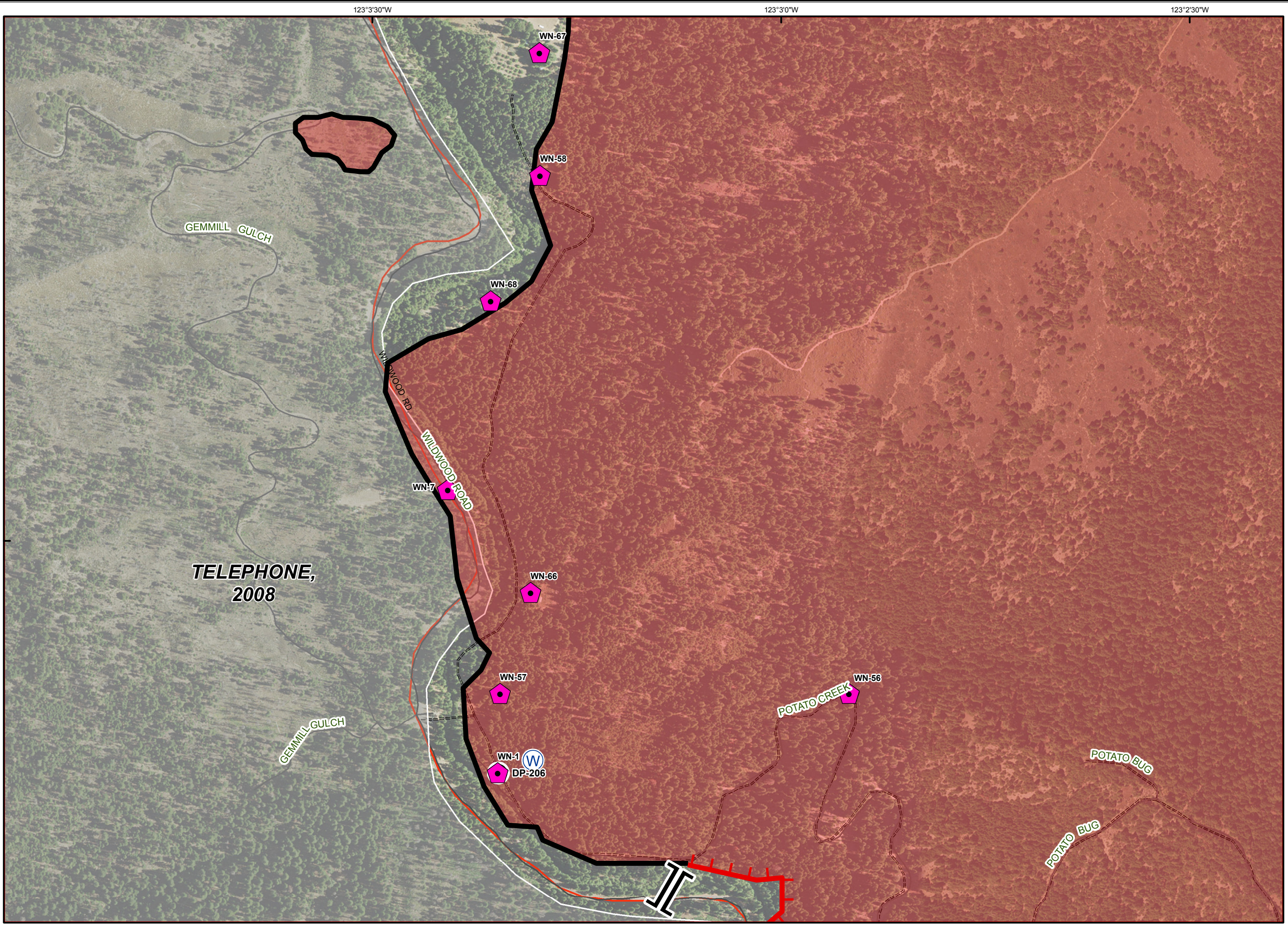
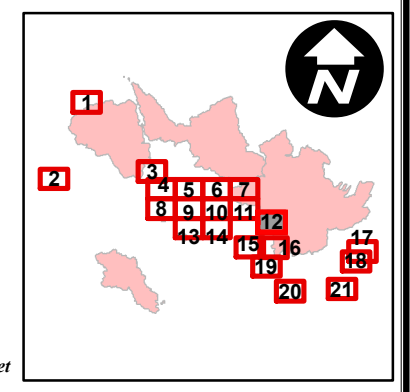
**Trinity County Structures**

- Commercial / Other
- Private Residence

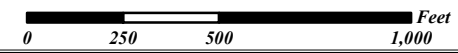
**Structure Assessment Points**

- Group Name**
- Harrison Gulch
  - Hayfork
  - Philpot
  - Philpot
  - Salt Gulch
  - Thirteen Dips
  - Tule
  - Wildwood Structure Protection North
  - Wildwood Structure Protection South

- Roads  
(From Mitchell Track log)
- PG&E Gas Pipeline



TELEPHONE,  
2008



# Fork Complex

## CA-SHF-2067

### Structure Assessment

08/18/15

Day Shift



Page 13

### Trinity County Structures

● Commercial / Other

● Private Residence

### Structure Assessment Points

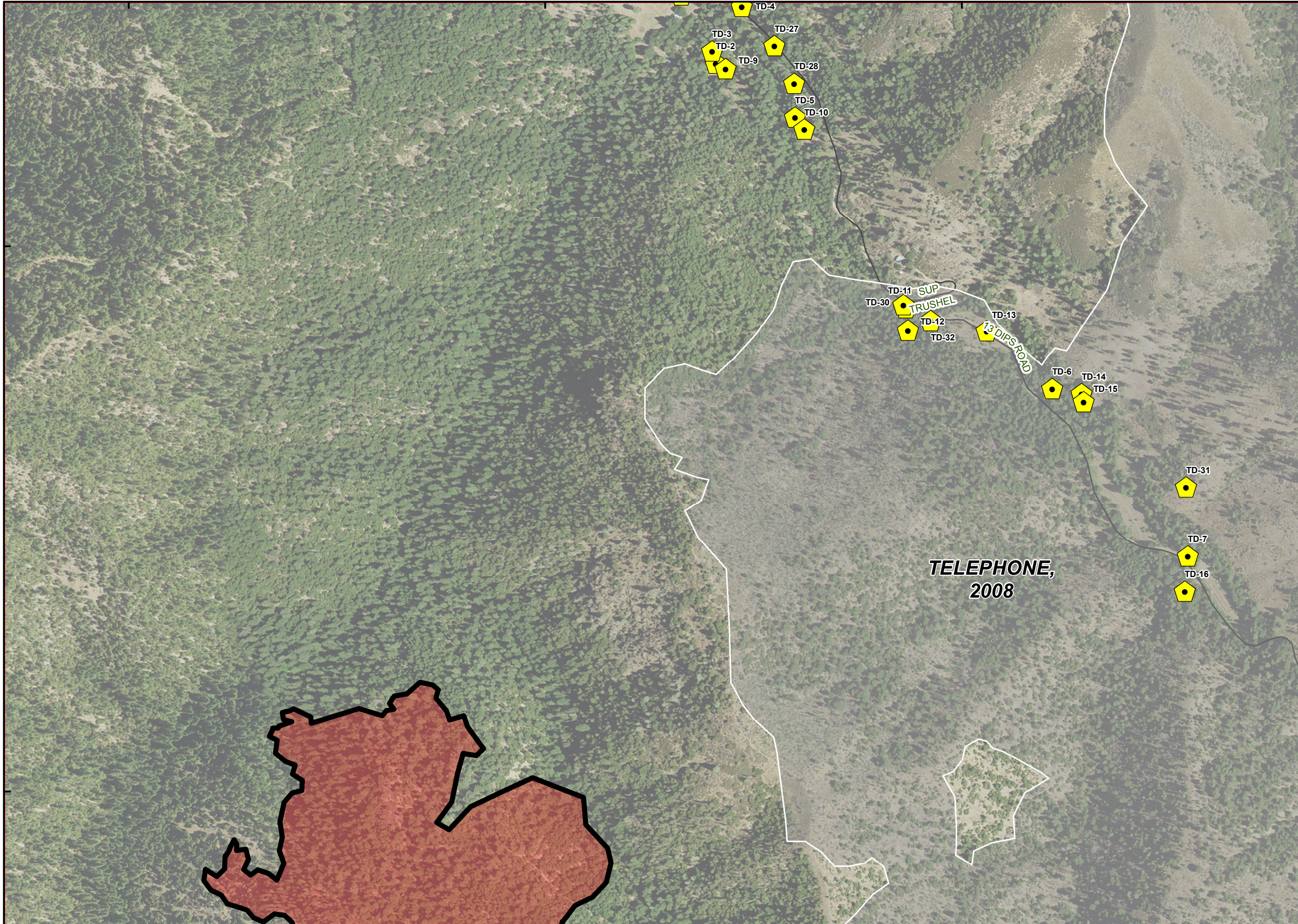
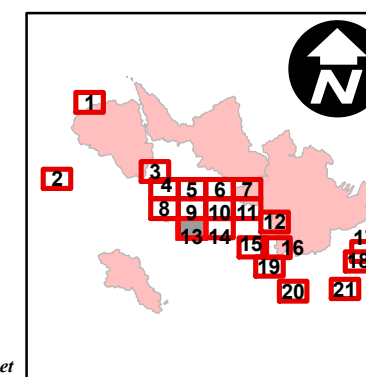
#### Group Name

- Harrison Gulch
- Hayfork
- Philpot
- Philpot
- Salt Gulch
- Thirteen Dips
- Tule
- Wildwood Structure Protection North
- Wildwood Structure Protection South

----- Roads  
(From Mitchell Track log)



PG&E Gas Pipeline



TELEPHONE,  
2008

# Fork Complex

## CA-SHF-2067

### Structure Assessment

08/18/15

Day Shift



Page 14

### Trinity County Structures

● Commercial / Other

● Private Residence

### Structure Assessment Points

#### Group Name

● Harrison Gulch

● Hayfork

● Philpot

● Philpot

● Salt Gulch

● Thirteen Dips

● Tule

● Wildwood Structure Protection North

● Wildwood Structure Protection South

----- Roads

(From Mitchell Track log)



PG&E Gas Pipeline

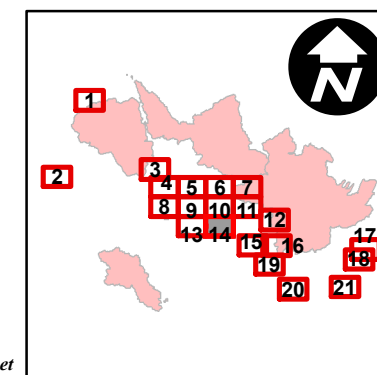
*TELEPHONE,  
2008*

13 DIPS ROAD

SALT CREEK CG

OLD 13 DIPS

PUMA



# Fork Complex

## CA-SHF-2067

### Structure Assessment

#### 08/18/15

#### Day Shift



Page 15

### Trinity County Structures

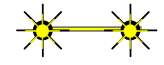
- Commercial / Other
- Private Residence

### Structure Assessment Points

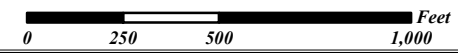
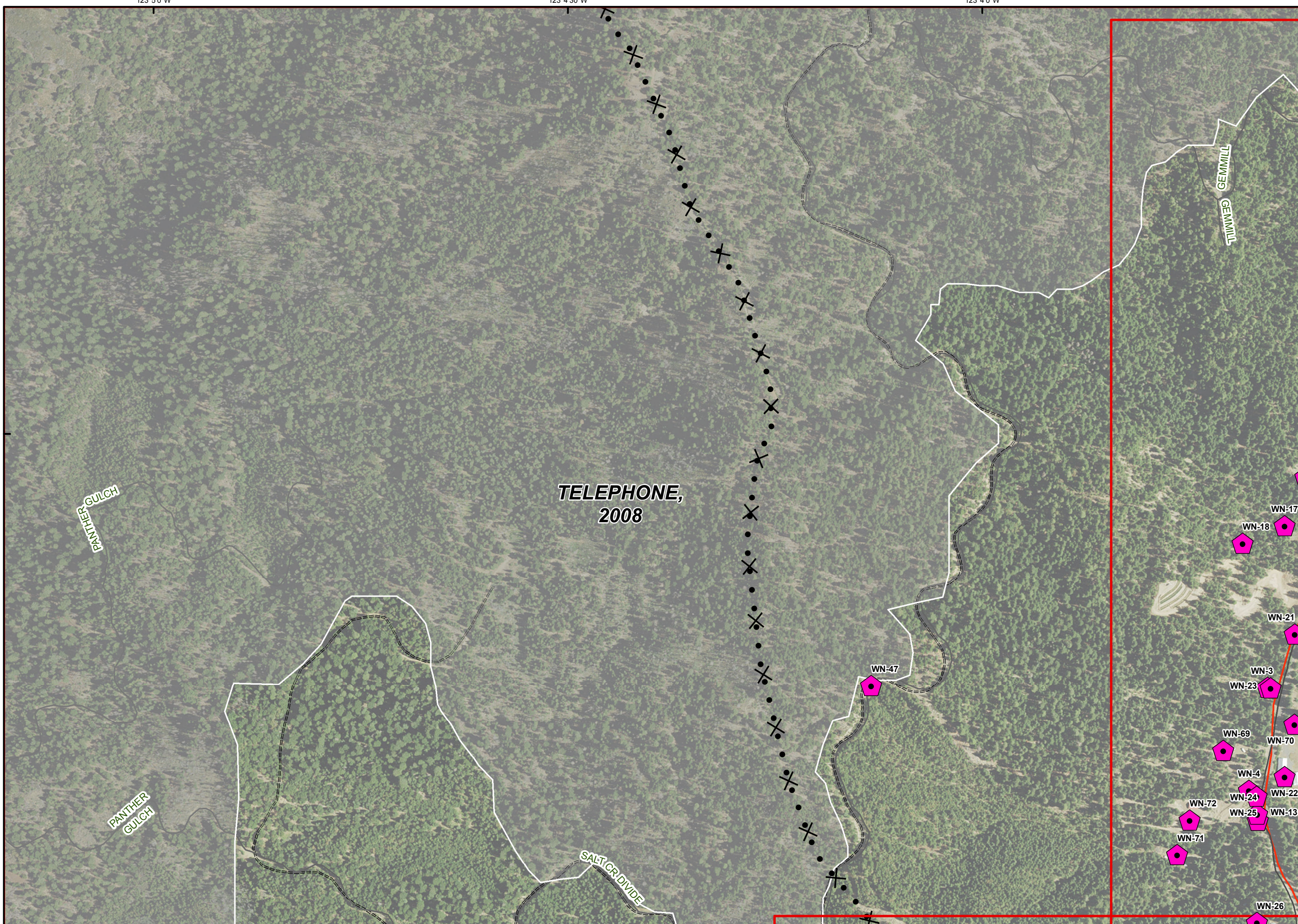
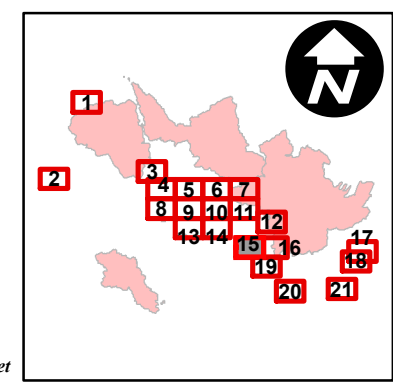
#### Group Name

- ◆ Harrison Gulch
- ◆ Hayfork
- ◆ Philpot
- ◆ Philpot
- ◆ Salt Gulch
- ◆ Thirteen Dips
- ◆ Tule
- ◆ Wildwood Structure Protection North
- ◆ Wildwood Structure Protection South

----- Roads  
(From Mitchell Track log)



PG&E Gas Pipeline





123°3'30"W

123°3'0"W

123°2'30"W

# Fork Complex

## CA-SHF-2067

### Structure Assessment

08/18/15  
Day Shift



### Trinity County Structures

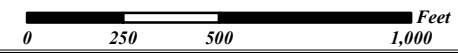
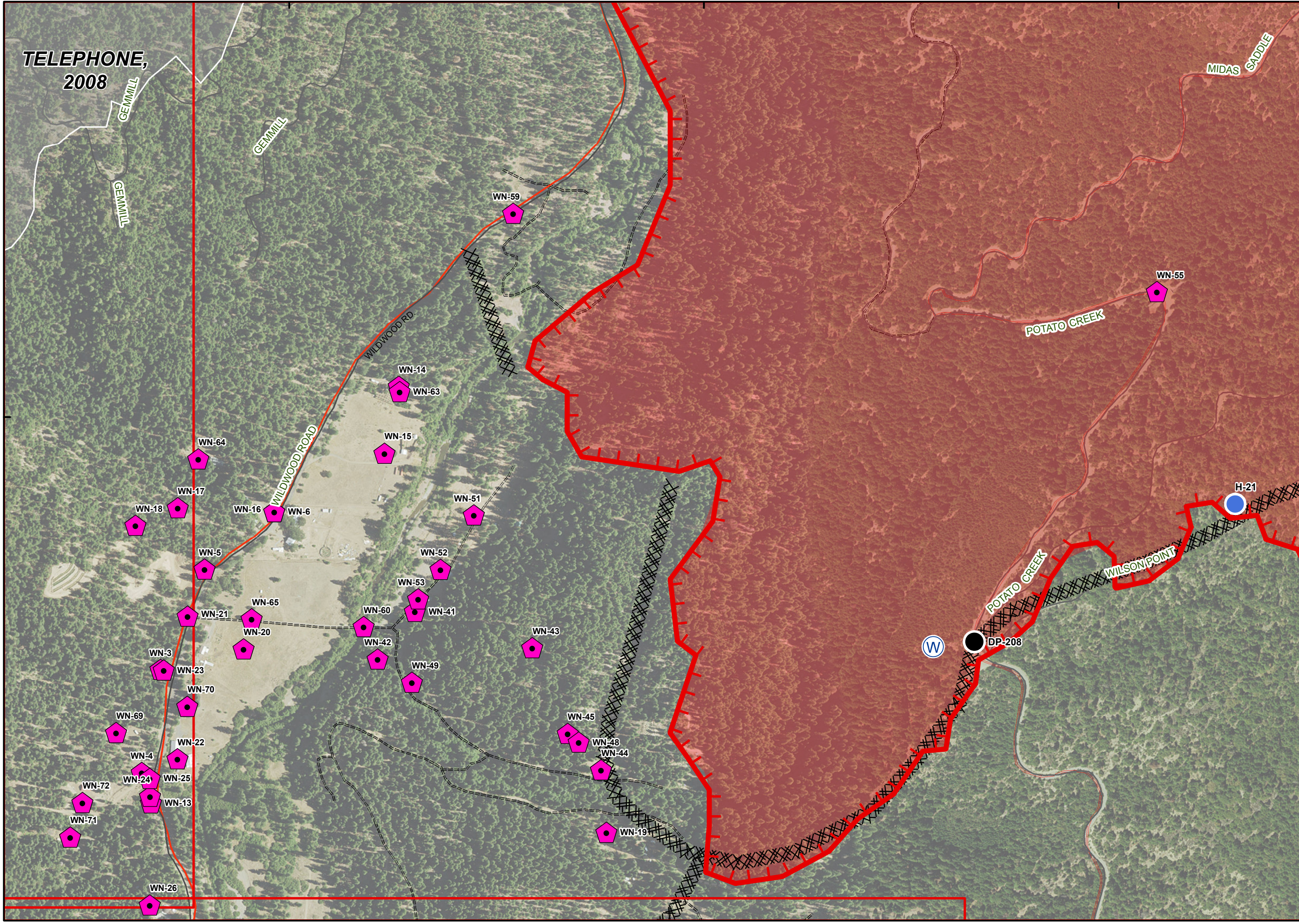
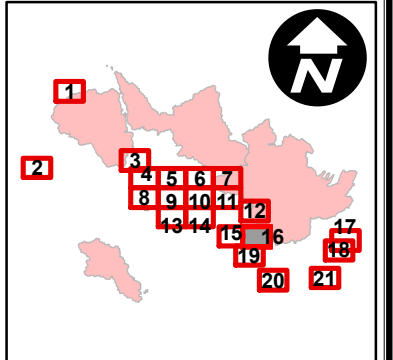
- Commercial / Other
- Private Residence

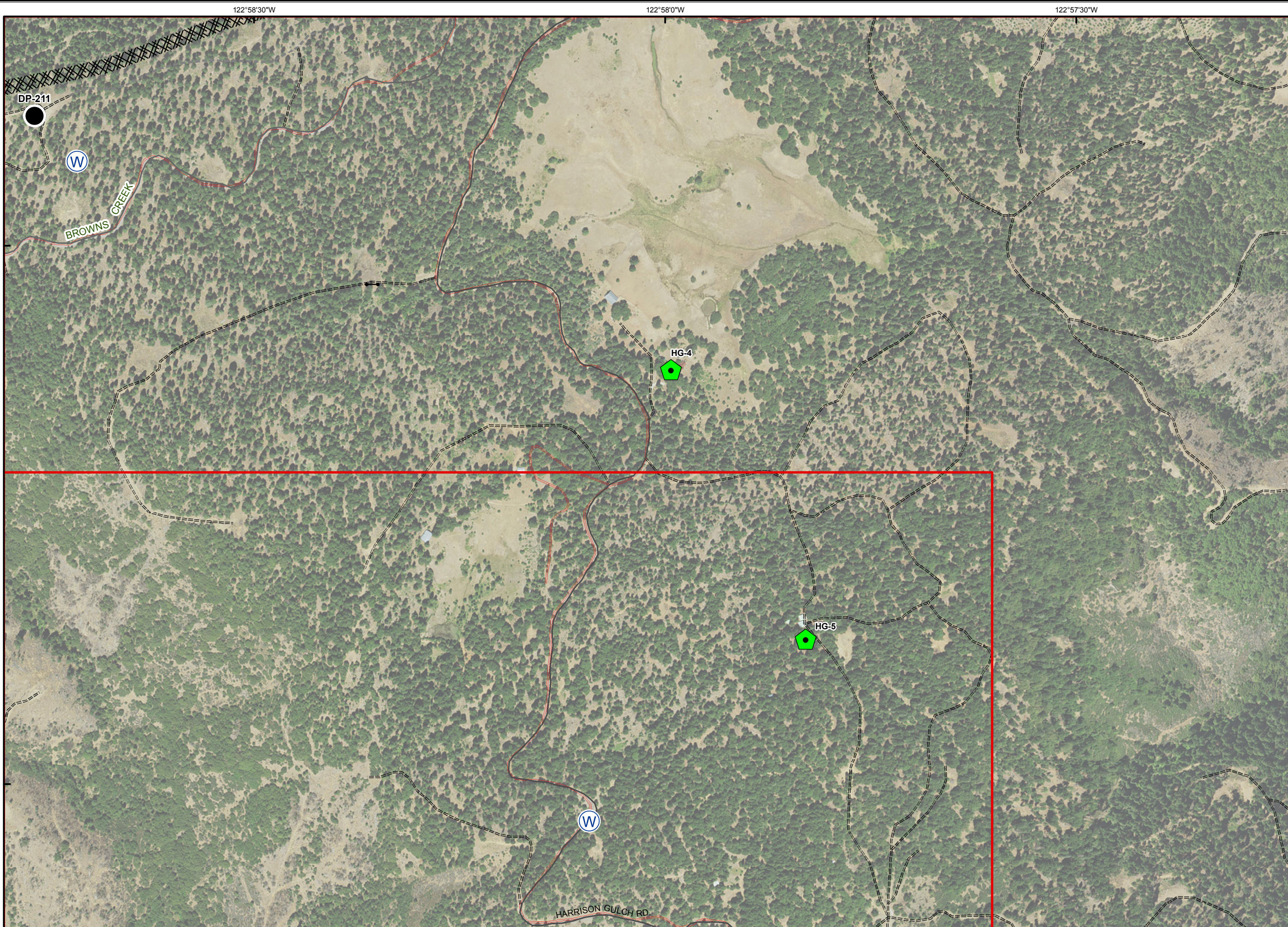
### Structure Assessment Points

#### Group Name

- ◆ Harrison Gulch
- ◆ Hayfork
- ◆ Philpot
- ◆ Philpot
- ◆ Salt Gulch
- ◆ Thirteen Dips
- ◆ Tule
- ◆ Wildwood Structure Protection North
- ◆ Wildwood Structure Protection South

- Roads  
(From Mitchell Track log)
- PG&E Gas Pipeline





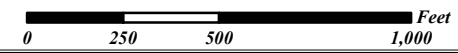
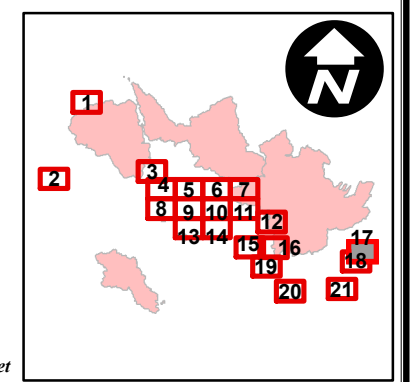
**Trinity County Structures**

- Commercial / Other
- Private Residence

**Structure Assessment Points**

- Group Name**
- Harrison Gulch
  - Hayfork
  - Philpot
  - Philpot
  - Salt Gulch
  - Thirteen Dips
  - Tule
  - Wildwood Structure Protection North
  - Wildwood Structure Protection South

- Roads  
(From Mitchell Track log)
- PG&E Gas Pipeline



**Fork Complex**  
**CA-SHF-2067**  
**Structure Assessment**  
**08/18/15**  
**Day Shift**



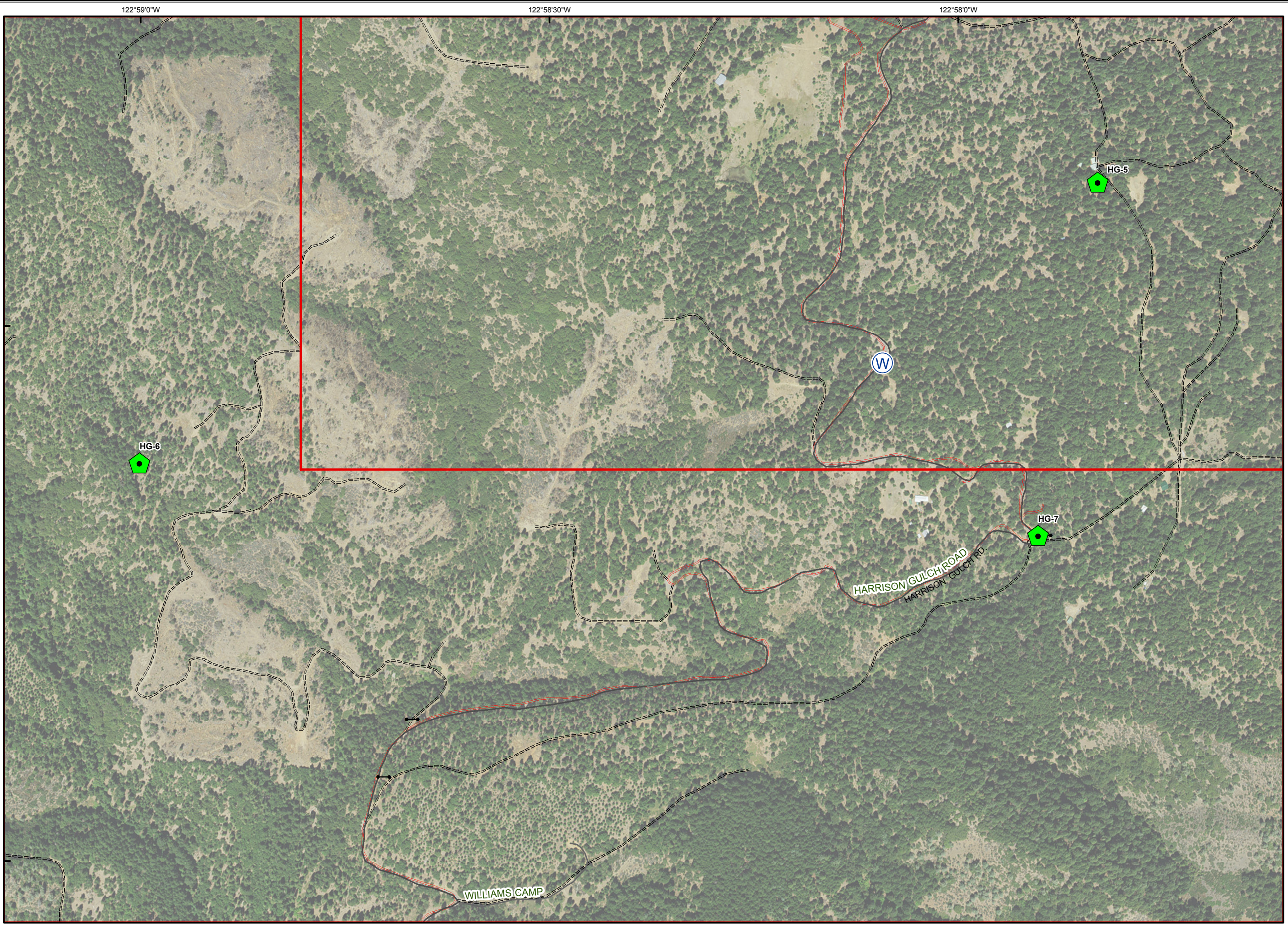
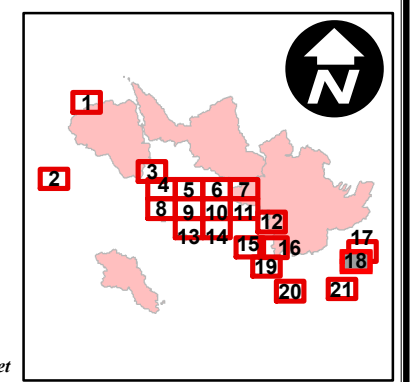
**Trinity County Structures**

- Commercial / Other
- Private Residence

**Structure Assessment Points**

- Group Name**
- Harrison Gulch
  - Hayfork
  - Philpot
  - Philpot
  - Salt Gulch
  - Thirteen Dips
  - Tule
  - Wildwood Structure Protection North
  - Wildwood Structure Protection South

- Roads  
(From Mitchell Track log)
- PG&E Gas Pipeline





Trinity County Structures

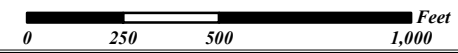
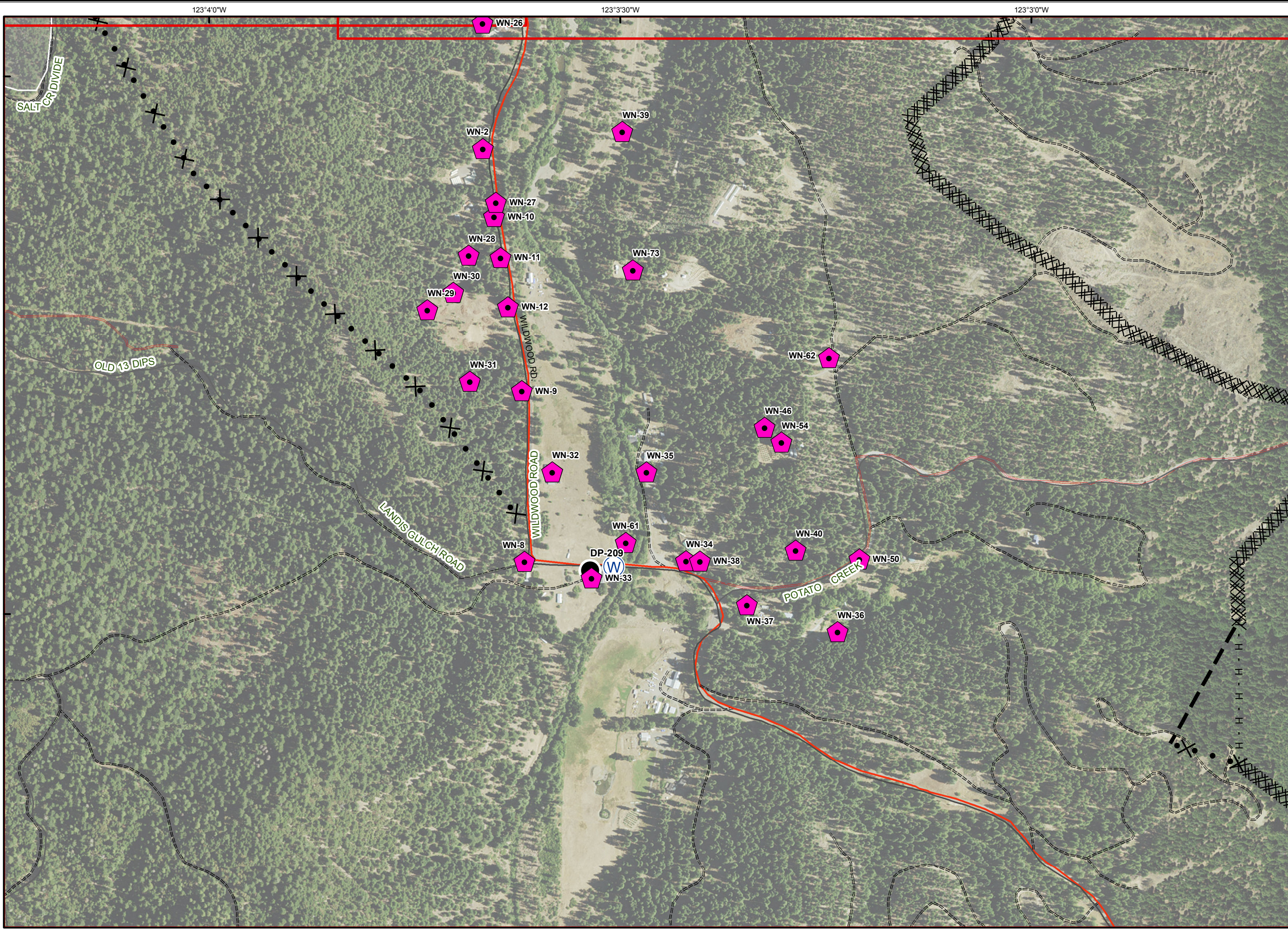
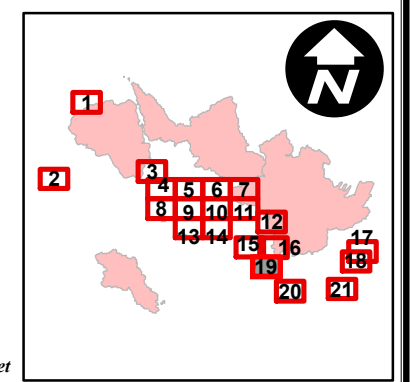
- Commercial / Other
- Private Residence

Structure Assessment Points

Group Name

- Harrison Gulch
- Hayfork
- Philpot
- Philpot
- Salt Gulch
- Thirteen Dips
- Tule
- Wildwood Structure Protection North
- Wildwood Structure Protection South

- Roads  
(From Mitchell Track log)
- PG&E Gas Pipeline



**Fork Complex**  
**CA-SHF-2067**  
**Structure Assessment**  
**08/18/15**  
**Day Shift**



**Trinity County Structures**

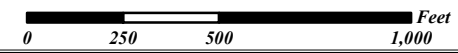
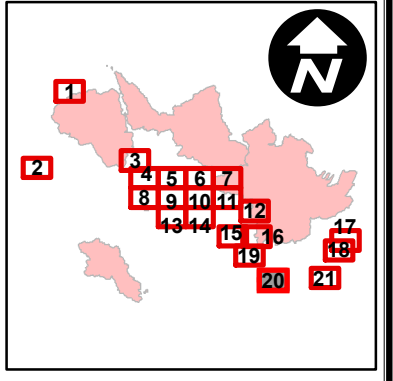
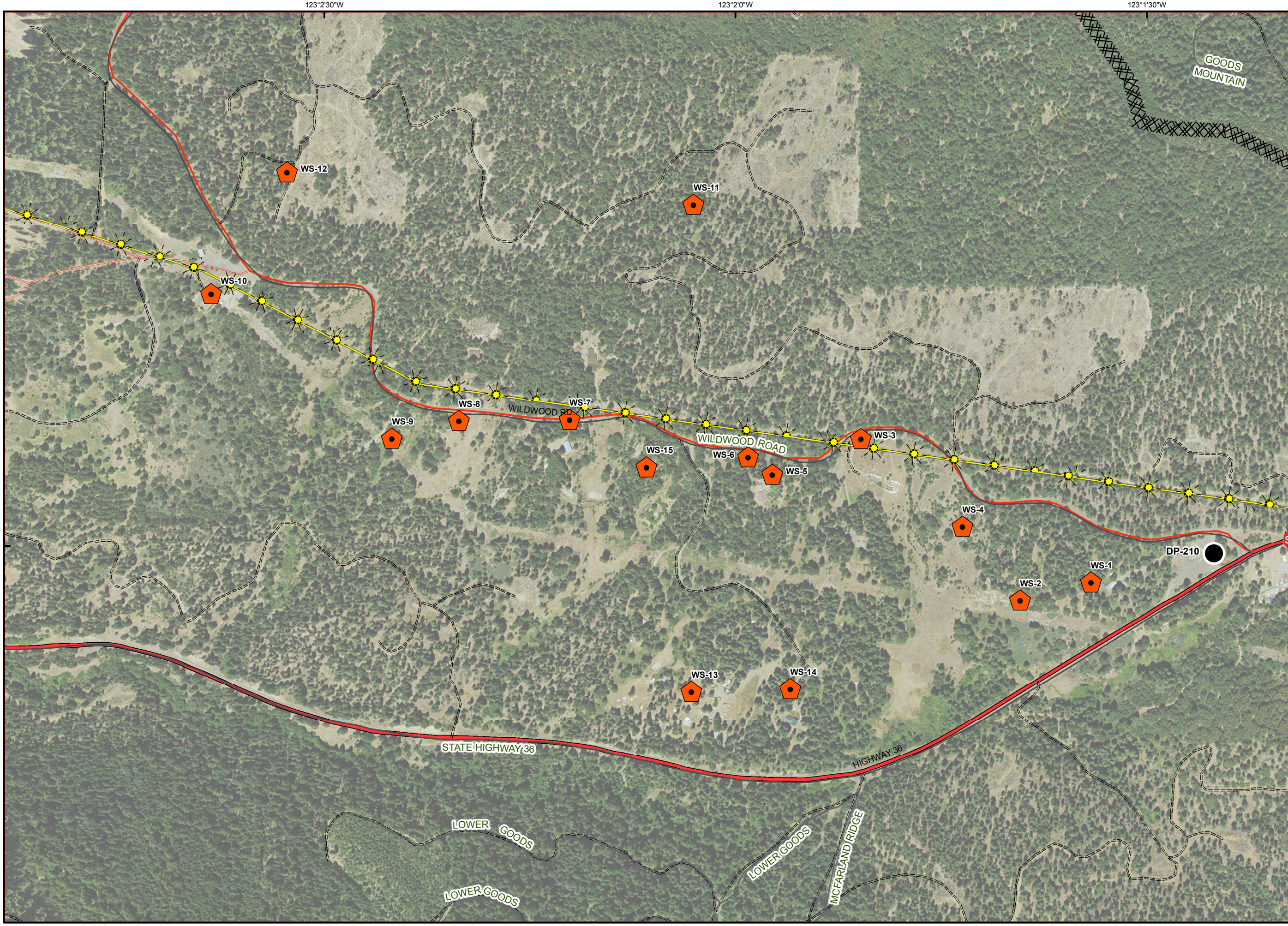
- Commercial / Other
- Private Residence

**Structure Assessment Points**

**Group Name**

- Harrison Gulch
- Hayfork
- Philpot
- Philpot
- Salt Gulch
- Thirteen Dips
- Tule
- Wildwood Structure Protection North
- Wildwood Structure Protection South

- Roads  
(From Mitchell Track log)
- PG&E Gas Pipeline





Trinity County Structures

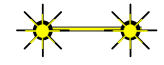
- Commercial / Other
- Private Residence

Structure Assessment Points

Group Name

- Harrison Gulch
- Hayfork
- Philpot
- Philpot
- Salt Gulch
- Thirteen Dips
- Tule
- Wildwood Structure Protection North
- Wildwood Structure Protection South

----- Roads  
(From Mitchell Track log)



PG&E Gas Pipeline

